00104520



Digitized with financial assistance from

Government of Maharashtra

on 01 February, 2020

NOTICE.

THE printing and publication of this work have been much impeded by the removal of the Author to the Punjaub, and by accidents which could not have been foreseen. Hence may probably have arisen inaccuracies or defects which would have been avoided under more favorable circumstances. In the Registers, it must be remembered, that the Jumma, or Government Demand, is stated in Rupees, and the Areas in British Statute Acres.

R. THORNTON,

Asst. Secy. to the Govt. of the N. W. P.

Map
of
the District of
CAWNPOOR
Scale 8 Miles to an Inch
FURRUCKABAD
TERRITORY OF OUDH
ETAWAH
HUMMEERPOOR
FUTTEHPOOR
RIVER JUMNA
RIVER GANGES
BILHOUR
SHIGORAJPOOR
RUSOOLABAD
SHIOOLEE
BITHOOR
DEGAPOOR
UKBURPOOR
SIKUNDRUH
BHOGNEEPOOR
GHATUMPOOR
JAJMOW
Suchenree
Reference
Tuhseeldaree
Thannah or head Police Station
Chowkee or subordinate Police Station
Murehlah or Watch house kept up by the Landholders
Purgunnah
Moonsiffs Court
Market
Several of the above united
Carriage Road
Encamping Ground

STATISTICAL REPORT

OF THE

DISTRICT OF CAWNPOOR;

BY

ROBERT MONTGOMERY, ESQUIRE, C. S.

JUNE, 1848.

104520

PUBLISHED BY ORDER

OF

THE HONORABLE THE LIEUTENANT GOVERNOR,

North-Western Provinces.

Calcutta:

J. C. SHERRIFF, BENGAL MILITARY ORPHAN PRESS.

1849.

00104520

TABLE OF CONTENTS.

REPORT.

	Paras.
Preliminary Remarks,	1
The Former and Present Extent of the District,	2 to 6
Position, Rivers, Streams, Variations of Country,	7 to 11
Past History, and the Early Period of the British Rule,	12 to 18
Account of the first Settlement,	19 to 31
Ditto of the second ditto,	32 & 33
Ditto of the third ditto,	34 to 39
Ditto of the fourth ditto,	40 to 42
General Remarks on the State of the District,	43 to 51
Great Famine in 1837-38.—Its effect on the District,	52 to 57
Preparations for a New Assessment,	58 & 59
Account of the fifth Settlement,	60 to 79
Ditto Revision of fifth ditto,	80 to 83
Judicial and Revenue Establishments.—Per centage of Charges,	84 & 85
Products of the District,	86 to 91
Agriculture,	92 to 100
Customs,	101
Weights and Measures,	102 to 106
Imports and Exports,	107
Receipts and Disbursements,	108
Treasury Duties,	109
Newly-formed Census,	110 to 114
Education,	115
Revenue Offices.—How superintended,	116 to 118
Records furnished by the late Survey and Settlement,	119 to 122
Present State of the Collector's Office,	123 & 124
Tenures,	125 to 154
Magisterial,	155 to 193
Judicial,	194 to 205
Abkaree,	206 to 219
Stamps,	220
Preliminary Remarks on Purgunuhs,	221
History of Purgunuh Rusoolabad,	222 to 244
Ditto ditto Bilhour Deohuh,	245 to 264
Ditto ditto Dera Mungulpoor,	265 to 284
Ditto ditto Shioolee Sukhrej,	285 to 301
Ditto ditto Shioorajpoor Burechah Mow,	302 to 360
Ditto ditto Sikundruh Bilaspoor,	361 to 408
Ditto ditto Ukburpoor Shahpoor,	409 to 430
Ditto ditto Bithoor,	431 to 453
Ditto ditto Bhogneepoor Moosanugur,	454 to 476
Ditto ditto Ghatumpoor—Ukburpoor Beerbur,	477 to 494
Ditto ditto Jajmow, including the City and Cantonments,	495 to 535
Ditto ditto Sarh Sulempoor,	536 to 562

APPENDIX.

No. 1. Juma Wasil Baqee ; or, Account of Demands, Collections and Balances of the Land Revenue of the District of Cawnpoor, from Fusily 1210 A. D. 1802-3, to Fusily 1253-54 A. D. 1846-47.

2. Mr. Maxwell's Report of Opium Transactions of the Cawnpoor District.

3. Registry of Traffic, &c., over the Cawnpoor Trunk Road, taken at the Pandoo Bridge.

4. Ditto ditto at the Eesun Bridge.

5. District Produce Statement and its Estimated Value.

6. Average Statement of Price Current of Grain, &c., sold at Cawnpoor, from 1823 to 1847.

7. Statement shewing the Annual Imports, Exports and Consumption of the District of Cawnpoor.

8. Copy of Report on the State of Education in the Cawnpoor District.

9. A List of Revenue Officers appointed to the Cawnpoor District, from the Cession up to the present time.

10. Statement shewing the Receipts on account of Land Revenue and other Collections, and the Expenses of the Civil Offices in the Cawnpoor District, with Per-centage of Charges on receipts, from 1802-3 to 1846-47.

11. Statement shewing the Tenures of Estates in the District of Cawnpoor.

12. Statement shewing the Mutations of Property since the Cession up to 1846-47.

13. Statement shewing the number of Estates held by Muhajuns in the District of Cawnpoor.

14. Statement shewing the average Amount of Land held by each Proprietor and Cultivator, and the average amount of Assessment paid by each Proprietor.

15. Statement shewing the number of each Caste of Cultivators in the District of Cawnpoor, taken from the Village Registers formed in the year 1839-40.

16. Abstract Statement of Public and Private Sales of Land, and Prices of the same.

17. List of the Magistrates, Joint Magistrates and Assistant Magistrates, appointed to the District of Cawnpoor, from the Cession to the present time.

18. Sketch Map of Thanuh Divisions.

19. Ditto ditto of Revenue or Tuhseeldaree Divisions.

20. Statement of Crimes in Zillah Cawnpoor from 1830 to 1846, shewing also the number of Persons brought to trial, convicted and acquitted.

21. Dr. Goodeve's Medical Statistics of Cawnpoor.

22. Sketch Map of Moonsifee Divisions.

23. List of Judges appointed to the District of Cawnpoor, from the Cession to the present time.

24. Detailed Statement of different descriptions of Original Suits, instituted before the European and Native Judges of Zillah Cawnpoor, from 1837 to 1846.

25. Statement shewing the Demands, Collections and Balances on account of Abkaree or Excise upon Spirituous Liquors and Intoxicating Drugs, from 1802-3 to 1846-47.

26. Statement of Receipts on account of Stamps sold, including Penalties on Deeds executed on plain Papers and Stamps of inadequate value.

27. Sketch Map of the City of Cawnpoor.

REGISTER OF VILLAGES.

Register of Villages in Purgunuh Rusoolabad.				Register of Villages in Purgunuh Ukburpoor.			
Ditto	ditto	„	Bilhour Deohuh.	Ditto	ditto	„	Bith'hoor.
Ditto	ditto	„	Dera Mungulpoor.	Ditto	ditto	„	Bhogneepoor.
Ditto	ditto	„	Shioolee.	Ditto	ditto	„	G,hatumpoor.
Ditto	ditto	„	Shioorajpoor.	Ditto	ditto	„	Jajmow.
Ditto	ditto	„	Sikundruh.	Ditto	ditto	„	Sarh Sulempoor.

MAPS.

General District Map of Cawnpoor.

Map of Moonsifee Stations.
„ „ Tuhseeldaree Stations.

Purgunuh Map of Russoolabad.
Ditto ditto Bilhour Deohuh.
Ditto ditto Dera Mungulpoor.
Ditto ditto Shioolee.
Ditto ditto Shioorajpoor.
Ditto ditto Sikundruh.

Map of Police Stations.
„ „ Civil Stations and Military Cantonments.

Purgunuh Map of Ukburpoor.
Ditto ditto Bith'hoor.
Ditto ditto Bhogneepoor.
Ditto ditto G'hatumpoor.
Ditto ditto Jajmow.
Ditto ditto Sarh Sulempoor.

STATISTICAL REPORT

OF THE

DISTRICT OF CAWNPOOR.

1. By the Treaty of Fyzabad, formed at the conclusion of the Rohilla War, A. D. 1773, it was agreed, that a Regular Brigade of the Company's Troops should, at the expense of the Nuwab Vizier, be kept within the Dominions of Oude. The force was in the first instance stationed at Bilgram, and in A. D. 1778, removed to Cawnpoor.* The lands of 12 villages were set apart by the Nuwab for the Cantonment. From that period a considerable body of Troops has always been cantoned here, and for many years it was the principal Military Station in India. By a Treaty between the Governor General and the Nuwab Vizier, dated 10th November 1801, certain Provinces were ceded to the Hon'ble the East India Company, which were subsequently formed into seven Zillahs, one of which was denominated Cawnpoor.

2. The following Purgunuhs were attached to the District of Cawnpoor in A. D. 1801, corresponding with 1209 Fussily:

Name of Purgunuh.	*Assessment.* Rs.	As.	P.
Rusoolabad,	1,90,417	0	0
Bilhour,	2,17,365	0	0
Derapoor,	1,21,394	0	6
Shioolee Shioorajpoor,	1,25,126	2	6
Sikundruh,	1,08,457	11	6
Ukburpoor,	2,31,331	7	6
Bithoor,	2,54,494	6	6
Bhogneepoor,	2,19,024	7	6
Ghatumpoor,	2,17,003	4	6
Jajmow,	2,74,405	2	6
Sarh,	2,12,136	2	3
Sulempoor,	85,001	3	9
Ourueea Khanpoor,	1,61,533	2	9
Qunnouj,	94,577	5	0
Kora Umoulee,	2,20,854	0	0
	27,33,120	8	9

* The name of the Station is a compound of the word कान्ह (Kânh) an abbreviation of कन्हैया (Kanhaiya) one of the many names of Krishn, and the usual post fix पूर (póor) a village. The founder of the village was a Zumeendar of the name of Kânh. The name is commonly written Cawnpoor.

3. Subsequently the following Purgunuhs and Talookas were transferred to this District:

Name of Purgunuh or Talooka.	*Year.*	*From what Zillah.*	*Assessment.* Rs.	A.	P.
Talooka Bhudek, ...	A. D. 1805, or 1213 Fusily, ...	Humeerpoor,.....	17,778	10	6
Purgunuh Thuteea, ...	A. D. 1817, or 1224 Fusily, ...	Etawah, ...	1,67,193	0	0
Ditto Tirwa, ...	Ditto, ...	Ditto, ...	1,14,483	0	0
Talooka Bhoonnasirsee, ..	Ditto, ...	Ditto, ...	27,200	0	0
		Total,.....	3,26,654	10	6
		Grand Total,.....	30,59,775	3	3

4. The District was found to be inconveniently large: the following will shew the dates on which different changes and re-transfers of Purgunuhs and Talookas were made, and to what Zillahs they were annexed:

Purgunuh or Talooka.	*Date of Transfer.*	*To what District.*
Talooka Bhudek, ...	3rd July 1826,...	Calpee.
Purgunuh Tirwa, ...	8th September 1825, ...	Etawah.
Ditto Ourueea Khanpoor,.....	12th December 1836, ...	Etawah.
Talooka Bhoonna Sirsee, ...	18th October 1837, ...	Etawah.
Purgunuh Kora Umowlee, ...	25th August 1826,.....	Futtehpoor.
Ditto Thuteea, ...	12th December 1836, ...	Furrookhabad.
Ditto Qunnouj, ...	Ditto.	Furrookhabad.

5. The following Statement shews the number of Purgunuhs now included in the Cawnpoor District, with the Assessment for each period, from the cession down to the present time:

Purgunuh.	Assessment of 1st Settlement.			Assessment of 2d Settlement.			Assessment of 3d Settlement.			Assessment of 4th Settlement.			Assessment of 5th Settlement.		
	Rs.	A.	P.	Rs.	A.	P.	Rs.	A.	P.	Rs.	A.	P.	Rs.	A.	P.
Rusoolabad, ...	2,35,227	0	0	2,31,218	0	0	2,32,290	0	0	2,28,499	0	0	1,91,807	0	0
Bilhour, ...	2,39,009	0	0	2,26,346	0	0	2,19,792	0	0	2,19,044	7	7	1,91,745	0	0
Derapoor, ...	1,58,471	6	9	1,53,462	12	3	1,50,198	0	0	1,51,922	0	0	1,47,984	0	0
Shioolee,.....	76,113	0	0	69,397	0	0	65,665	0	0	69,051	0	0	70,148	0	0
Shioorajpoor,.....	66,553	0	0	59,053	0	0	70,517	0	0	64,325	0	0	57,131	0	0
Sikundruh,.....	1,28,563	0	0	1,22,320	0	0	{ Was the Jageer of Rajah Unoopgir Himmut Buhadoor, }						1,08,436	0	0
Ukburpoor, ...	2,31,308	0	0	2,27,560	0	0	2,23,556	0	0	2,23,822	0	0	2,12,567	0	0
Bithoor, ...	2,91,313	10	0	2,74,920	13	6	2,50,036	0	0	2,63,226	0	0	2,34,835	0	0
Bhogneepoor, ...	2,31,529	0	0	2,24,727	0	0	2,24,171	0	0	2,29,029	0	0	1,90,326	0	0
Ghatumpoor,.....	2,43,782	5	0	2,31,066	5	6	2,20,006	0	0	2,36,076	0	0	2,92,702	0	0
Jajmow,.....	2,81,187	6	9	2,66,613	5	0	2,51,339	2	0	2,49,017	0	0	2,08,192	0	0
Sarh Sulempoor, ...	3,04,868	0	0	2,86,660	0	3	2,61,770	0	0	2,55,647	0	0	2,37,874	0	0
Total,...	24,87,924	12	6	23,73,344	4	6	21,69,340	2	0	21,89,658	7	7	21,43,747	0	0
Deduct Sikundruh, ...	1,28,563	0	0	1,22,320	0	0	0	0	0	0	0	0	1,08,436	0	0
	23,59,361	12	6	22,51,024	4	6	21,69,340	2	0	21,89,658	7	7	20,35,311	0	0

6. It is regarding the District as now constituted, that in compliance with the wishes of Government, I propose first, to give a general account of its fiscal history, and then review each Purgunuh in detail. The Judicial and Magisterial Departments will be treated of separately.

7. The District of Cawnpoor lies between the 24th and 25th degrees of North latitude, and the 79th and 81st degrees of East longitude. It is 62 miles long by 48 broad, and is bounded on the North by the River Ganges, on the South by the Jumna, on the East by Purgunuh Kora Zillah Futtehpoor, and on the West by Purgunuhs Qunnouj and Thuteea of Furrookhabad, and Purgunuh Ourueea of Zillah Etawah.

8. Several streams traverse the District from West to East; the principal are the Pandoo, Rind, and Sengoor,—none of them are navigable, nor are they used for irrigation; indeed they impoverish the country through which they pass for some miles on either bank. The land being generally cut into deep ravines, the cultivation is poor and scattered; beyond even the immediate limits of the ravines, the soil is inferior compared with the more inland villages. The river Eesun which crosses the Western extremity of Purgunuh Bilhour, is however an exception, it fertilizes the tract of country through which it flows, and is used extensively for irrigation.

9. The District may be considered as forming two great divisions, that of the Northern and of the Southern Purgunuhs, viz., those adjoining the Ganges and those on the Jumna.* The former comprises Rusoolabad, Bilhour, Shioorajpoor, Shioolee, Bithoor, Jajmow, the greater parts of Ukburpoor and Sarh, the Mungulpoor division of Derapoor and a small portion of Ghatumpoor. The latter is composed of Bhogneepoor, Derapoor proper, and the Southern portions of Ukburpoor, Sikundruh, Sarh and Ghatumpoor. Of these two divisions the Northern is by far the more productive. The water is there within 15 and 20 feet of the surface, and irrigation is in general abundant; as we recede from the Ganges and approach the Jumna, the distance of the water increases, until we find it in Bhogneepoor lying as low as 60 and 70 feet. Here few or no wells are to be seen, and the produce is in a great measure dependent on rain.

10. The soil differs much in the above two divisions of the country. In the inland Purgunuhs and those along the Ganges, the soil resembles that of the more fertile Purgunuhs of Furrookhabad, and the Western Doab; but as we approach the Jumna, the soil begins in its richer tract to partake of the black loam of Bundlecund, and is of a consistency, which retains the moisture longer than the lighter soils of the Northern Purgunuhs.

11. There are several minor variations of soil which will be noticed in the Purgunuh remarks.

Past History.

12. Oude became virtually independent of Delhie in the reign of Uhmud Shah, A. D. 1747, when it fell into the hands of Sufdurjung. The district of Cawnpoor formed a portion of the Oude territory, known as the dominions of the Nuwab Vizier, and previous to the cession, was rented by Ulmas Ally Khan, and exposed to all the evils and abuses which existed in that Province. The revenues of the country were anticipated; the tenures by which the Aumils and Farmers held their possessions were most precarious, and the misery of the lower classes, excluded from all protection, was excessive. On the cession being ratified by treaty, the Governor General appointed a commission for the provisional administration and settlement of the ceded districts. Three civil servants of the Company composed the commission, and the Hon'ble Henry Wellesley was nominated Lieutenant Governor of the new territory and President of the Board.

13. Mr. Welland was, on the 8th March 1802, appointed to the Revenue, Judicial and Criminal charge of the District. In addressing the Hon'ble H. Wellesley on the 31st May following, he writes—"The policy of the Nuwab Vizier, and of Meer Ulmas Ally "Khan, was to levy and collect by every means practicable, all they could, and at the

* Vide Mr. Rose's Settlement Report.

" commencement of each season of cultivation, they granted supplies for carrying it on; " even the subsistence, food, raiment and dwelling of the inhabitants were mostly regu- " lated and paid for from the funds furnished by the Government." Regarding the management of the land revenue, he adds—" The cultivators having been deprived of their " stock in the past year, at the cultivating season, advances were made in money or seed; " cattle and instruments of husbandry were delivered, and at a stipulated rate of value, " the amount of which, together with a sum as interest, equal to a fourth of the principal, " would be received on the gathering of the crops. Whether the terms were verbal or " written, it depended on the season how far they were abided by. The Aumil was all " powerful and arbitrary, was guided by the interest of the moment, and is said to have " always taken the utmost which the stock and produce would afford."

14. It would appear from the correspondence of that period, that there existed between the Nuwab's government, and the head renters, a total want of principle and good faith, which example extended itself to all the inferior tenures, and in consequence, the under farmers were changed, or their terms altered three or four times in the course of a year, which changes were again extended to the cultivators.

15. The Sayer or Custom duties pressed most heavily on the people. These duties and levies were undefined in their nature and extent. They included taxes on all productions of the soil, manufactures and professions—collections were made in almost every village and often under two denominations, on account of the Government, and on account of the Zumeendar.

16. Police there was none, except for exaction. In such a country, the security of the lives and property of the inhabitants, can scarcely be supposed to have formed any part of the consideration of Government; and would have been inconsistent with the general oppression which prevailed throughout all gradations of the people.

17. In deprecating the continuance of the Sayer duties, Mr. Welland in his address to the Board of Commissioners, dated 26th October 1802, writes—" The subjects in this " part of the country are in the most abject poverty. Let the face of the country be " examined, and there will hardly be a manufacture found, or an individual in such cir- " cumstances as to afford the payment of a tax. The whole is one desolate waste, in " which tyranny and oppression have hitherto universally prevailed."

18. I have quoted sufficient to shew the state of the country then about to be subjected to British management.

19. The first step was a false one. The Revenue was raised from 22,56,156 Rupees, 1 anna, 0 pie, in 1209 Fusily to Rupees 24,87,924, 12 annas, 6 pie in 1210 Fusily. It is not likely that the Assessment papers given in by the Nuwab's government were below what the country could pay, and thus warrant an immediate increase of so large a sum as Rupees 2,31,768, 11 annas, 6 pie. It is said, and I believe with truth, that it was the object of the Nuwab's government to shew as high returns as possible, that the British authorities might be amused with an exaggerated estimate of the value of their acquisition. The assessment was formed for three years,* the basis of which I cannot learn.

---

* 1210 Fusily or A. D. 1802-3. 1211 Fusily or A. D. 1803-4. 1212 Fusily or A. D. 1804-5.

The season of 1209 Fusily had been a propitious one, that of 1210 Fusily exceeded any ever known, and the settlement was not formed till the out-turn of the Khureef crop was known. The people were full of confidence in the justice and integrity of the British Government, and looking forward to the blessings of a perpetual settlement, such as had been formed in Bengal, were ready to accede to any terms.

20. They had moreover received advances of Tuccavee in the preceding year, from the Vizier's Aumils, and they were entirely relieved from this, as well as from former balances, which would otherwise have become a charge upon the resources of 1210 Fusily; these were additional reasons for their agreeing to terms, which if they had considered, they would never have consented to.

21. It has been asserted that the landholders engaged for the Juma assessed upon their estates, on an assurance that their Malikanuh* would be deducted from it at the end of the year, according to the practice which obtained under the administration of the Nuwab Vizier. The Collector subsequently on being called on for an explanation, stated that the Nankar of the landholders had actually been deducted from the gross assessment, and that they were not therefore entitled to any further allowance. The general feeling then was that the Collector was under a mistake, and that the claims of the people had some foundation. They were referred to the Civil Court; but owing to some informality in the mode in which the first suits were commenced, they were non-suited and none were ever afterwards instituted.

22. The revenue of 1210 Fusily was all realized, with the exception of a trifling balance; but undoubtedly the assessment pressed beyond a fair demand.

23. The year 1211 Fusily (A. D. 1804) was a famine year. There was almost a total failure of the Khureef and Rubee crops. The Collector recommended a remission of Rupees 2,42,183, 15 annas, 10 pie, and a suspension of a similar sum. He did not go far enough, he erred in not recommending a reduction of the Revenue, a measure equally necessary. Report after report poured in from the Native Collectors of the great difficulty they experienced in the collections. The Collector, on 9th July, reported to the Board, that many of the landholders had absconded, and there seemed no probability of the balances being recovered from them; he did not think that those who remained could pay the Revenue, he stated that farmers could not be obtained to take the Estates under Regulation XXVII. of 1803, with the understanding that they were to pay the balances; and that in his opinion, the produce of the land, was less than the Government Revenue. He declared that it was quite impossible to collect the arrears, and that it would take a considerable period before the District could recover from the severe calamity. He lamented deeply the determination Government had come to, of refusing to sanction the sale of defaulting Villages.

24. The Board in reply, 3rd August 1804, urge upon the Collector the importance of procuring farmers, and still refuse to sanction sales; it is much to be regretted that this resolution was not adhered to, for I find, that in less than a year from this time, no less than 238 Estates, paying an Assessment of 3,64,386 Rupees were sold, others were put up, but there being no purchasers they were thrown on the hands of Government, and under the peculiar circumstances, necessarily at a great loss.

---

* Proprietary right estimated at 10 per cent. of the Revenue.

25. This, coming as it did, after so severe a visitation of Providence as the famine of 1211 Fusily, was an excessively harsh measure; it was moreover unjust towards the landholders who were little acquainted with our Revenue Regulations; and who were in many cases, through the chicanery of the Native Officers kept in perfect ignorance of the penalty hanging over their heads. It was the interest of the Native Officers to blind the people on this point, and purchase the Estates on the day of sale on their own account. Sometime subsequently the Collector addressing the Board details the villainy of one Rammohun Ghose, Tuhseeldar of Shioolee, who was convicted on the clearest evidence, of having reported many Zumeendars to have absconded who were at the time actually present in their villages. The Zumeendars on being questioned why they concealed themselves from the Government Peons said, they had done so by order of the Tuhseeldar. They likewise stated that no advertisements were ever put up in the Villages, and that they were ignorant of the sale, till the purchaser came to take possession. In other cases it was proved, that the Tuhseeldar promised to purchase the Estate, in the name of the Zumeendar's relation, instead of which, he purchased it for himself, in the names of his own friends.

26. In this manner the creatures of the unprincipled Tuhseeldars and Native Officers, purchased many of the finest and best Estates, for very small sums, and got others in farm; there were not wanting speculators, who for a trifle purchased Estates, and who either in case they could not obtain possession, or were dissatisfied with their bargain, threw them up, and left them on the hands of Government.

27. It was to remedy these proceedings and restore to the Zumeendars the Estates of which many of them had fraudulently been deprived,* that a Special Commission was formed in the year 1821 A. D.

28. At the close of 1211 Fusily, the District seems to have been in a complete state of disorganization, and property generally deteriorated. The Native Collectors again and again urged the Collector to apprehend and bring back the absconded Zumeendars, according as they asserted, to the custom prevailing under the Nuwab's Government. Their representations were forwarded to the Board, who, of course, refused to interfere. The cultivator's rates fell generally throughout the District, and the finest lands were to be had at comparatively reduced rates.

29. The Government advanced the sum of Rupees 1,88,836 for the cultivation of 1212 Fusily—this advance came most opportunely.

30. The total sum which could not be realized during the three years' settlement, and which was eventually remitted by order of Government, amounted to Rupees 4,47,762, 1 anna, 10 pie. In the Appendix will be found in detail, a table† shewing the amount of demands, receipts, balances and remissions of the whole District, from the cession to the present time.

31. This Statement shews that out of a total demand of Rupees 11,93,55,264, (£11,935,526) extending over 45 years, 95-6 per cent. was collected within each year in which it fell due, and that only 3-2 per cent. had to be remitted.

---

* As an example of the way in which Estates were purchased, it appears from the Revenue Records, that one Nasir Ally, who was for three years Dewan, or head Native Officer of the Collector's Office, on a salary of Rupees 200 per mensem, purchased 81 Estates for the sum of Rupees 79,968, paying a Revenue to Government of One Lac, Twenty-one Thousand and Thirty-eight Rupees.

† No. I.

32. A settlement was now about to be formed for a further period of three years,* and it was the wish of the Board that engagements should be taken from the landholders at the assessment of 1210 Fusily, but this was generally found to be quite impossible. In most cases the landholders refused to engage except at the reduced Juma, and the Collector in short was obliged to make the best terms he could. The reduction on the previous assessment amounted to Rupees 1,14,580, and although during the duration of the settlement the arrears† do not appear very large, the Revenue was collected with the greatest difficulty, and by the sale of 70 Estates. The Native Collectors were loud in their complaints against the Zumeendars for withholding the Revenue. The European Officer felt himself obliged to shew some cause for the delay in realizing the Revenue. At one time, the flight of ryuts from the villages, at another, a deficiency of rain, and again an influx of field rats‡ were urged as apologies.

33. Mr. Dumbleton,§ one of Mr. Welland's successors, was of opinion, that notwithstanding the decrease, the present assessment was too high, and that in many Estates the assets were less than the Government demand. He proposed to the Board that in order to counteract the seriously increasing evil of the reduction of rent rates, the Zumeendars should be bound down in a heavy penalty not to let their lands at a reduced rate. The Board at this time would seem to have had a difficult part to act in order to discover truth amidst a mass of absurd and exaggerated reports. The Tuhseeldars made matters appear as bad as they could—this was their game. They had every thing to gain by it and nothing to lose.‖ The Board addressing the Collector at this time, call upon him to satisfy himself of the correctness of the Tuhseeldar's assertions, and in future to state the grounds on which he formed his opinions, and not merely to echo those of the Tuhseeldars.

34. The Government at length deemed it advisable to adopt measures which would lead to the whole Revenue System being placed on a more solid basis than it hitherto had been. To carry out their plans, Commissioners¶ were appointed under Regulation X. of 1807 for the purpose of superintending the approaching settlement. The Board of Commissioners entered upon their new duties with great energy, and in their letter to the Collector of 7th September 1807, stated fully their sentiments on the subject. At that time, it was both the wish of Government and the Commissioners, that the settlement about to be formed should be perpetual, similar to the one concluded in Bengal. The Commissioners, however, felt uncertain as to whether the District was in that state of forwardness, that would admit of a permanent settlement being effected, with due regard to the interests of Government; their object being to ascertain that point, or whether there were not circumstances, that would render a postponement of such a measure necessary.

35. The Collector was called upon to state his sentiments fully on this subject, and also on the present state of the cultivation in the District, the amount of the population and the proportion it bore to its agricultural powers. Whether any improvement was likely to be effected by introducing the cultivation of more valuable articles, and in short, to

---

* 1213 to 1215 Fusily, or A. D. 1805-6 to 1807-8. † 103,290 Rupees.

‡ Vide letter to the Board, 27th September 1806. § Appointed Collector on 5th February 1805.

‖ At first the Tuhseeldars were paid 10 per cent. on the amount they collected; since A. D. 1808-9, this has been discontinued and they have received regular salaries.

¶ Mr. Henry St. Geo. Tucker. Mr. R. W. Cox.

report generally on the internal resources which it might be supposed to possess, and which could be rendered available by an improved mode of agriculture. The Tuhseeldars at the same time were directed to furnish estimates of the productiveness of the different Villages.

36. The Collector* was in favour of a permanent settlement being ultimately formed; but recommended that the ensuing settlement be made for a period of 15 years. He reckoned that two-thirds of the arable and waste lands were under cultivation; and observed that it was impossible to form any idea of the population; also that the resources of the landholders were much circumscribed. He stated the principal articles of produce to be cotton and sugar, and in some localities indigo.

37. With this report, the Collector also furnished a Doul or estimate of the assets of each Purgunuh. This estimate was supposed to shew the actual assets free of any deductions, and the total assets then shown were less than the Government assessment of the District. He argues that, if as the Board wish, a deduction of 15 per cent. in favor of the landholders be made from this estimate, there will be a decrease of five lacs in the Revenue of the District. In his opinion the estimates were false and not to be depended on.

38. The records do not furnish any further correspondence on the subject. I conclude that new estimates were formed. I find that the assessment of the District was fixed at Rupees 21,69,340, 2 annas, which after deducting the Juma of Purgunuh Sikundruh, that had been given in Jageer to Muhendurgir, left a net decrease on the Juma of the second settlement of Rupees 81,684-2-6. Many Zumeendars refused to engage, and Villages paying 2,50,000 Rupees were let in farm.

39. The settlement† then formed does not appear to have pressed heavily on the people; a balance of Rupees 87,662 remained unpaid, which was eventually remitted. The number of estates sold for arrears amounted only to 49.

40. Notwithstanding the comparatively favorable state of the collections, the District was in a languishing condition; it required a really superior Revenue Officer who could thoroughly investigate the real causes of the disease. The houses of many ancient landholders had been destroyed, and Government had suffered much from loss of Revenue. A vigorous investigation on the spot for the purpose of bringing the real causes of the evil to light, was requisite, and in selecting Mr. Newnham for conducting the duties of the fourth settlement‡ they appointed an Officer capable in every way to cope with the difficulties. His stay was short; but he remained long enough to effect the settlement, which was subsequently extended, and remained in force till the late one in 1842.

41. Mr. Newnham commenced by clearing the District of a party of corrupt and intriguing public servants. By the removal of these people and their relatives, he at once opened sources of information, which had hitherto been blocked up. He proceeded into the interior of the District, and held personal communication with the people, not as heretofore through the medium of the Native Officials. He seems quite to have gained their confidence and affection; he restored, where possible, many of the old and injured Zumeen-

---

* Mr. Dumbleton's letter 20th October 1807.

† 1216 to 1219 Fusily, or A. D. 1808-9 to 1811-12.

‡ 1220 to 1224 Fusily, or A. D. 1812-13 to 1816-17.

dars to their estates, and by a judicious reduction and equalization of the Revenue, and a proper selection of representatives to the different communities, he formed a settlement which for a period of 12 years stood well, and was collected without distressing the people. Subsequently, from causes which I shall hereafter state, the Zumeendars became embarrassed, and heavy arrears accumulated.

42. By Mr. Newnham's settlement a reduction* of Rupees 8,707 was given, but a new distribution of the Revenue gave relief to many estates. The estates purchased by the servants of Government or their relations had generally been brought into a high state of cultivation, and were very valuable; but through their influence had been exempted from any increase of assessment. These were made to bear a fair proportion of the burden.

43. The principal cause of the embarrassments that ensued was the withdrawal of indigo advances and the stoppage of the Company's cotton factories. From 1220 to 1226 Fusily (A. D. 1812 to 1819) there appears to have been a steady cultivation of the indigo plant, not the result of rash speculation; from 1226 Fusily (A. D. 1819) the most reckless trafficking in indigo and cotton commenced. The great indigo factory of Nujufgurh caused yearly a vast circulation of money, "the unprincipled extravagance of "that period (writes Mr. Deputy Collector Reade) surpasses description, and the worst "effect was, that the same spirit communicated itself to the Malgoozars. There was no "want of money. Little care was taken to provide equivalent returns for advances "made, and the unprincipled as well as the imprudent went on as if this state of things "could last. The money does not seem to have been laid out in improvements, but spent "on marriages and village festivals. No village improvements were effected, the fiscal "value of no estate was advanced; and precisely as advances were supplied with perfect "heedlessness as to the result, so were they received with no other than fraudulent "intentions, or non-payment in any shape. The Native Revenue Officers took care to "secure the Government Revenue, and doubtless did not let the golden opportunity pass "without enriching themselves."

44. The firm of Burnett and Co. first went;—they failed to the amount of 9 lacs of Rupees. They were succeeded by that of Fortier and Dubois of Nujufgurh, whose debts to Alexander and Co. are said to have exceeded 26 lacs of Rupees; the sudden stoppage of the large advances to the Zumeendars was ruinous. Hitherto advances had been made when the Revenue demand was pressing. They stopped—then the indigo lands were for a time deteriorated, and there was no other article to take its place. A loose, careless and extravagant feeling possessed the landholders. They defrauded the indigo planters, and were not faithful to Government, hence arose a systematic evasion of payment, resistance of process, and a general character for contumacy. The above remarks refer to the Zumeendars of the Ganges Purgunuhs.

45. In the Jumna Purgunuhs there was little or no indigo; but the price of cotton fell from sixteen Rupees the maund in 1227 Fusily (A. D. 1820) to 10 Rupees the maund in 1236 Fusily, (A. D. 1829) whilst the burden of taxation remained the same.

46. The price of grain fell very much during the period under review; grain began to be largely imported from the Western Districts, and the Cawnpoor market was principally supplied in this way.

* This was the decrease on the Villages included in the Cawnpoor District at the 3d settlement, but owing to the assessment fixed on the resumed Maafee Estate of Nujufgurh, and the transfer of some Villages from Purgunuh Kora there is an increase on the District assessment.

47. The above will shew, that whilst the demand remained the same, there were causes, why the realization of the Revenue should become more difficult.

48. The District was moreover unfortunate in the Revenue Officers appointed to preside over its interests. Mr. Newnham was succeeded by Mr. Ravenscroft, who held charge of the District for seven years, Messrs. Grant, Christian and Swetenham holding office for short periods intermediately. Mr. Ravenscroft rendered himself notorious by entering largely into rash cotton speculations, and when it became necessary to fulfil his obligations, he did not hesitate to appropriate Rupees 2,74,853-1-7* out of the Government Treasury for that purpose. Mr. Wemyss took charge in 1823, but in 1832 the state of the District rendered it imperative to appoint a coadjutor; at the recommendation of the Board of Revenue, Mr. Reade was appointed, and on him devolved the Revenue management of the District.

49. Mr. Reade had no easy task to perform. Old Revenue and Tuqavee balances had accumulated to a large amount, the files were crowded with suits. The register of the transfer of property had been much neglected. Suits for rent, on the speedy decision of which, depended in a great measure the punctual realization of the revenue, were many of them of an old date. The Kham estates were suffering from neglect, and the records were so imperfect and without arrangement, that it was often difficult to find out what cases were pending.

50. The records of this period shew that the exertions made by Mr. Reade to bring the Revenue Department into a sound and wholesome state, were very great—that Officer was unwearied in his application. He found considerable balances due for the few years previous to which he took charge, and to these he more particularly applied himself. The sale process he found was no longer dreaded. No sale of an estate being sanctioned, the process became a dead letter. The Government fearful of falling into the extreme of former years, seemed unwilling to countenance them. It was quite proper to guard against abuses, but judiciously done, the sale process would have been very effectual. Mr. Reade urged on the Board, the necessity of making examples of some. He therefore selected some estates of the most notorious defaulters, and proposed their sale, which the Board sanctioned. The measure was carried through with vigor and the effect was surprising. Estates were also farmed under Regulation IX. of 1825, and the sanction of Government obtained, which in cases of this kind had previously rarely been done; several severe examples being thus made, they were followed by the willing obedience of all; where balances were irrecoverable they were recommended for remission and struck off. When they could be

---

* The Money was taken in the following way:

	Rs.	As.	P.
Mr. Ravenscroft drew his Salary in advance to the amount of	70,958	11	8
He appropriated Tuqavee advances,	1,08,193	5	11
He also took for his own private use the amount proceeds sale of grain consigned to him by Collectors of other Districts,	95,701	0	0
	2,74,853	1	7

When the defalcation was discovered, Mr. Ravenscroft fled into Oude and lived for 9 months near Fyzabad. He was discovered, and a party sent to apprehend him, but he escaped, and secreted himself near the Nepâl range, moving constantly to escape capture. The Rajah of Bindkee in whose territory he was, fearing the vengeance of the British Government if he harboured him, sent a party and murdered him at night. The British Government nine months afterwards had his body exhumed to satisfy themselves of his death.

fairly recovered, arrangements were made for their gradual liquidation. The very inefficient establishments were remodelled, each Purgunuh was visited, and every measure which good policy could devise, was resorted to. The foundation of a sound Revenue System was thus laid, the effects of which remain to this-day.

51. Since Mr. Reade's removal in 1835, this District has had the benefit of the exertions of several very able Revenue Officers, and their services were much needed. A visitation of Providence, far greater than any ever experienced, was now impending over it.

52. On the 28th August 1837, the Deputy Collector* reported that the Khureef crop was a failure. That cotton, indigo, sugar-cane and other productions, which generally pay the Government revenue, yielded nothing, and all that could be looked for, was, that the small quantity of the commoner grains which were produced, might suffice to feed the cultivators and their cattle. He stated that if the landholders were pressed for the Government revenue, they would in their turn press the cultivators for the rents, who without money or credit, and having no inducement to remain, would undoubtedly abscond; at the same time he felt assured, that by not pressing the Government demand, even were the Rubee only an average crop, that ultimately there would be no deficiency. He considered that the people had great confidence in the Government, which was increased the more, by the system observed in forming some late summary settlements, where the demand was regulated by a more just criterion, than the highest bidder.

53. In November, a little rain fell which wonderfully refreshed the Joar and Bajra crops in the Southern and Western Purgunuhs, but did not extend beyond Shioorajpoor, in which Purgunuh, and in those to the North West, the Khureef was a total failure. It was impossible to collect according to any fixed rule. The Tuhseeldars were directed generally, to collect the Government portion where there was any produce, and where there was none, not to enforce it by any coercive measures.

54. It was the object of this very intelligent and lately deceased Officer to let the people feel that the distressed state of the country and their miserable condition was known to Government, indeed, the face of the country spoke their distress more forcibly than their own words could express.

55. The hopes of the Rubee crop were a few months afterwards also blighted. No rain fell to admit of preparing the ground for the winter crop, which it was expected would make up the deficiency in the rain crop, and keep the people from starvation. The country was now one barren waste. During July, August and September, the usual season of vegetation, not a blade of grass even was produced—the cattle scantily fed on the leaves of trees, died in thousands, villages were depopulated by famine and emigration, and immense tracts of arable land lay fallow, there being apparently neither sufficient men nor cattle left to cultivate the ground. To afford effectual relief was impossible—negative relief in protecting the agricultural classes from the pressure of the Government demand, was afforded to the fullest extent throughout the District, and positive relief by means of public liberality, the employment of the poor on public works, and also through private charity, was extensively granted. Emigration was notwithstanding very commonly resorted to. Tuqavee advances were of no use when the people had nothing to eat. If the Government had to feed a starving population it was better to get a return for the expenditure in the shape of useful labor; at the same time, I cannot learn that any of the

* Mr. Rose.

public works then constructed, which consisted principally in digging tanks, have any of them been ever used for the purpose of irrigation. They were commenced hastily in a period of calamity under circumstances which prohibited calculation, and often left only half finished, or as the pressure of the famine lessened more or less incomplete.

56. The Purgunuhs along the Ganges suffered most, the Khureef being a total failure, and those who had nothing to depend on were swept away. The more substantial men who could support themselves for six months, cultivated in the Rubee season small patches by irrigation. The Southern or Jumna Purgunuhs had showers in the rainy season, and some of the Khureef escaped. It was not such a failure there as to cause such extensive emigration or mortality, the Rubee sowing was extensive, but being wholly dependent on rain, entirely failed.

57. In addition to 44,004 Rupees bestowed by Government in the employment and feeding of the poor 17,10,971* Rupees of Revenue were remitted. This remission was not delayed, the relief was immediate, and the effect was that the majority of those that escaped death from starvation, returned afterwards to their villages.

58. It was unfortunate for the interests of Government that the year following the famine was the one fixed upon for the survey of the District previous to determining a 30 years' assessment. Much of the land had fallen out of cultivation, the cultivators were reduced in number and means, and the capabilities of the District had generally been greatly lessened.

59. The sketch I have given of the four settlements effected since the cession, will shew, that they were formed on no fixed rule; indeed from the total ignorance of the Officers of Government of the capabilities of the different estates, it was impossible to determine the assessment on any fixed rule. If the Revenue was easily collected, the assessment was supposed to be light and an increase was demanded. If it were withheld, it was considered perhaps too high, so that the industrious men were loaded with additional taxation, and the idle and recusant, further lightened.

60. The Government framed Regulation VII. of 1822, in which were declared the principles and rules according to which the demand of the State was to be regulated, and the mode in which future settlements were to be conducted. In this District some measurements were made and investigations entered into under this Regulation, but no Purgunuh was completed, and the Regulation, full as it was, was found to be so searching in its details, and required so much time to complete the investigation, that after a trial of 11 years in different Districts, it was modified by Regulation IX. of 1833. The settlement was directed to be made with those actually in possession. All Judicial questions were to be referred to arbitrators, chosen by lot, and parties not in possession, but having claims,

* The remissions were as follows; of course the depressing effect of the famine was felt for some years afterwards:—

	Rupees.
1837-38, the year of the famine,	10,15,999
1838-39, the year following,	4,33,750
1839-40, the third year,	2,61,222
	17,10,971

In 1839-40 a revision of the Assessment took place, and a permanent decrease to the amount of 1,57,859 Rupees on the former District Assessment was given.

were referred to the Civil Courts. By this Regulation Government was empowered to appoint Uncovenanted Deputy Collectors to aid the European Officers in conducting the settlement.

61. It was at the same time determined that there should be a professional survey made of each District. Intelligent Surveyors were selected for the purpose, and the Sudder Board of Revenue, at whose head was Mr. R. M. Bird, issued a Circular for the guidance of Settlement Officers dated 9th April 1837. It embraced in detail, every point which was requisite for their guidance, both in fixing the limits of estates preparatory to survey, and in forming the new assessment, recording the rights, responsibilities and holdings of the various members, composing the village communities.

62. The professional survey was to shew the boundaries of each estate, the quantity of cultivated, culturable and barren waste land it contained. The Native Ameens were directed to follow measuring with a chain and mapping each field and recording in a khuserah or field book, the number and owner of each, its length and breadth, the kind of soil, and whether irrigated or the contrary. Both surveys were under the superintendence of the Surveyor, and one checked the other. These surveys were to be the basis of all the ulterior proceedings, and on the correctness of these details, depended the completeness of the settlement. Subsequently it was found that the classification of soils and entries of irrigation was a matter of detail which could best be performed by the local experience of the several Purgunuh Officers. In this District however the whole duty fell in the first instance upon the Surveyor.

63. Mr. Rose, the Settlement Officer, in his report, observes—"That the flourishing "appearance of the District at that period* must excite the wonder of all who had wit-"nessed the utter state of ruin to which it was reduced by the famine. That it was "more the number of unroofed and ruined houses, than from the decrease of cultivation, "that a stranger could suppose that the country had been visited so recently by such an "awful calamity." He also was of opinion that the District had not regained its former prosperity, that there had been a general and extensive reduction of rent rates, and that the cultivation was still much below the former standard. The cultivators of the out fields, who were thrust out as it were by a dense population, now finding room, returned to better lands in the *in*-fields, leaving the poor soils in the exterior to be waste or be cultivated by non-resident cultivators at very low rates.

64. He considered the amount of irrigated lands entered in the khuserahs, below the true amount, and determined to revise the whole. The result of this revision was an increase in the irrigated land of 27 per cent.

65. His first object was to determine whether the existing assessment was too high or whether an increase might be fairly taken? For this purpose he took into consideration, the general state of the District, and the revenue rates as compared with other Districts; the regularity or otherwise of the collections, and the means employed in realizing the demand. He had at the same time before him a history of each estate shewing in

* A. D. 1839-40, two years after the famine.

detail each class of soil irrigated and unirrigated, and he came to the decision that the revenue of the District was too high, and that no extent of country in the North Western Provinces could shew an equal extent of land paying such high revenue rates. Undoubtedly he writes—"The demand for agricultural produce caused by the large Military "Cantonment at Cawnpoor might be adduced as a reason for the ready demand, but "it would be a very unsafe one to take into account in fixing the assessment for a "prolonged term, since various contingencies may at any time cause the transfer of "troops to other parts of the country." Indeed the contingency anticipated has already arrived, Cawnpoor is no longer the large military station it was.

66. The following is the plan laid down by Mr. Rose for determining and distributing the assessment.

67. The Tuhseeldars were called upon to divide their Purgunuhs into so many classes, as there were known or marked variations of soil and country; or to state if no such variations existed. In making out those divisions, the Tuhseeldars were not allowed arbitrarily to form a class from detached villages, which would have afforded an opening for much favor and fraud; but were compelled to mark off distinctly, in the Purgunuh map, the limits of each class, and to explain the supposed causes of the variations of value.

68. On receiving the reports of the Tuhseeldars the proposed classes were subjected to minute enquiry and various tests. If the result shewed that the Tuhseeldar's higher classes possessed a greater extent of irrigation, and larger proportion of the better crops than the lower; and if these advantages were not counterbalanced by disadvantages of situation, or habits of the cultivators; then the division of the Tuhseeldars was confirmed. But if the result was different, the Tuhseeldar's proceedings were cancelled, and a fresh classification was made; or the Purgunuh was thrown into one class, as might appear proper.

69. In many Purgunuhs, the classes were at once pointed out by old and known denominations of country. Thus the "Bhoor" and "Jawur Kesmut" of Bilhour, and the "Kuchar Dehat" of Bithoor, spoke for themselves. Whenever also a stream, or tract of elevated land, or visible local variation marked the changes of country, the classifications of the Tuhseeldars were found to be correct. But when they attempted to divide the Purgunuhs into classes, without such distinctive marks for their guidance, they generally fell into error.

70. In Rusoolabad, for instance, it was found, in analyzing the Tuhseeldar's classes, that his third or lowest class was better irrigated and more highly cultivated than his second, and his second than his first. The cause of this inverse classification was obvious. The soils and irrigation of the three classes were much the same; but the revenue rates of the Tuhseeldar's third and second classes being out of all proportion high, as compared with his first; and the lower classes having consequently suffered much more from over assessment than the higher; the Tuhseeldar had classed them according to their present condition, overlooking the fact that their condition was affected by the assessment, and not by any variations of soil or situation. Here, of course no division of classes was required; all

that was necessary being, to bring the second and third classes to an equality with the first, and to reduce the whole.

71. Having determined the classification, the next step was to fix the amount of increase and decrease on each class. In determining this, the regularity of the collections, the condition of the people, the fertility of the soil, the situation of the villages, the extent of irrigation, the proportion of valuable produce, and the habits of the cultivators were all taken into consideration; and the existing rates were carefully compared with those of similar classes in Cawnpoor, and similar Purgunuhs in other Districts. Nor were the opinions and estimates of the local Native Officers disregarded, when reliance could be placed on their intelligence, local information and integrity.

72. Having determined the amount of reduction or increase, proper to be allowed, or demanded on each class; the third step was to deduce, from the rent rates of a few fairly assessed Muhals in each class, the Revenue rate per acre, on irrigated and unirrigated land, which should form the basis of the new Juma of each village. If the Revenue rates so deduced, gave a gross assessment agreeing, or nearly agreeing with the demand, which on the data mentioned in the preceding para., had previously been determined on, the deduced rates were adhered to. But if, as not unfrequently happened, in consequence of the very high rent rates prevalent in this District, the lowest rent rates were not sufficiently moderate to admit of fair Revenue rates being deduced therefrom; then the rent rates were discarded entirely, and Revenue rates fixed with reference to those which had been found applicable in similar divisions of this or the neighbouring Districts.

73. The financial result of the Settlement was a total decrease on the whole District of .. .. Rupees 1,57,859

Gain on resumed Maafee, ... „ 49,467

Remaining decrease, ... „ 1,08,392

74. In several of the Purgunuhs it was necessary to fix Rusudee or Progressive Jumas, owing to the deterioration caused by the famine. In general it was supposed that the majority of the villages would recover in five years, reckoning from the year of drought, but in some, the highest Juma would not be attained till 1255 Fusily A. D. 1848.

75. One great effect of the settlement was equalizing the assessments, and indeed the tendency of the new system of settlement was to relieve the industrious and highly taxed portion of the community. All the villages being brought under review at once, the highly assessed estates could be seen at a glance. The Koormee villages, Mr. Rose says, were rated much above the standard of the District, "yet the estimates of Purgunuh Officers calculated on the principle of Regulation VII. of 1822, would, if adhered to, have added 30 per cent. to the former assessment,"—indeed it has invariably been found, that the Purgunuh Officers, relying on the industry and peaceable disposition of the inhabitants propose an increase on villages occupied by Koormees and other industrious classes, however high the former revenue rates may have been; and on the same principle recommend a reduction in the lowest rated villages, merely because the proprietors are idle, troublesome to manage, and slow to pay the revenue.

* Statement of Lands resumed and released in the District of Cawnpoor.

Land resumed in Acres.	Assessment.	Land released.			
		For life exceeding 10 Beeghas.	In perpetuity.	Not exceeding 10 Beeghas.	Total.
	Rs. A. P.	A. R. P.	A. R. P.	A. R. P.	A. R. P.
34,581	61,232 9 0	294 0 10	17 .0 10	139 1 8	450 1 28

76. Simultaneously with the settlement of the District, an assessment was fixed on the Resumed Maafee* estates. In general the lands were of an inferior quality, the cultivator's rates also lower than in villages paying revenue; the revenue rates fixed, were therefore 25 per cent. lower than those applied generally to the rest of the Purgunuhs.

77. A record of the occupancy and liability of each shareholder and of the different communities was drawn out with great care. This would appear to have been well done. Some omissions and errors have been discovered, most of them with the consent of the communities have been rectified and the few remaining ones are in progress of correction. The benefit of this record is beyond all calculation.

78. The rent rates paid by the Cultivators were excessively high. A reduction of the old rates would have been absolutely necessary, which is always a difficult and delicate task. The famine however smoothed the way. The rates themselves fell even beyond what the Settlement Officer could have wished to have reduced them.

79. A suitable provision was made for the Putwaree establishment. Lands for the Village Police were not then apportioned off, but the Landholders were given to understand that hereafter they would be so, and the arrangements have been completed within the last year.

80. The Settlement of the District was sanctioned for a period of 30 years from A. D. 1842, but the experience of two years convinced the Revenue Authorities, that notwithstanding the large reductions, the assessment was still too high, and was paid with great difficulty. The effects of the famine were depressing even beyond what Mr. Rose had anticipated. Some of the villages did not recover so rapidly as was expected. The Government at once determined to revise the assessment, and Mr. Allen was selected for the duty. There is but one opinion of the judicious way in which he completed this revision. There is no position requiring a greater exercise of sound judgment and discretion.

81. The result of this revision was a further permanent reduction of the assessment in 307 estates, amounting to Rs. 32,326, and a present relief of 57,347 Rupees.

82. Mr. Allen, in transmitting his Report to Government, dated 8th February 1845, remarks, that Mr. Rose included in his cultivated area, the lands thrown out of cultivation the two preceding years; in other words through the effect of the drought in 1245 Fusily. It was supposed that the effect of the famine was temporary, and that the cultivation would in a very few years revert to its former state. In some classes this has happened, but not in all, and then the calculations of the Revenue Officer are erroneous, and an over assessment too probable. Mr. Allen considered that the amount of irrigated land was overrated, for whilst Mr. Rose seems to have searchingly enquired into all the irrigated lands that were omitted to be entered, he did not test whether the land entered as irrigated had really been so or not, and hence his belief that it was over estimated. For instance, the land on the banks of the larger streams and tanks were entered as irrigated, although in average years those streams and tanks dry up early in the season.

83. The size of each fiscal division of the District, as determined by the late arrangements, will best appear from the following Tables:—

Table shewing the size and resources of the several Purgunuh Divisions of the District.

Purgunuh.	No. of Villages.	Area Cultivated.	Area Culturable.	Uncultur-able.	Total.	Highest Jumma of present Settlement.	Population.
		Acres.	Acres.	Acres.	Acres.	Rs.	No.
Rusoolabad, ...	158	56,790	26,732	59,311	1,42,833	1,91,807	70,542
Bilhour, ...	168	58,601	26,487	35,277	1,20,365	1,91,745	79,422
Derapoor,...	172	51,582	17,400	45,112	1,14,094	1,47,984	54,349
Shioolee, ...	60	21,019	7,919	25,310	54,248	70,148	29,152
Shioorajpoor, ...	108	20,733	2,392	8,889	32,014	57,131	29,509
Sikundruh, ...	149	43,405	9,984	31,289	89,678	1,08,436	39,156
Ukburpoor, ...	255	76,144	19,411	62,069	1,57,624	2,12,567	85,848
Bithoor, ...	275	71,275	9,915	51,102	1,32,292	2,34,835	1,18,928
Bhogneepoor, ...	255	87,218	23,820	64,497	1,75,535	1,90,326	82,629
Ghatumpoor, ...	276	1,21,591	29,679	63,931	2,15,201	2,92,702	1,03,821
Jajmow, ...	180	66,156	6,714	57,338	1,30,208	2,08,192	2,01,490
Sarh Sulempoor, ...	202	75,304	7,110	49,122	1,31,536	2,37,874	98,185
Total,.....	2,258	7,54,818	1,87,563	5,53,247	14,95,628	21,43,747	9,93,031

84. The charges of the Revenue Establishments on the resources are also given:—

Table shewing the extent of the several fiscal Divisions and cost of the Tuhseeldaree Establishment.

Name of Tuhseeldaree.	Name of Purgunuh.	No. of Villages.	Area in Square Miles.	Population.			Highest Jumma.	Charges of Establishment.	Per centage.		
				Agricultural.	Non-agricultural.	Total.					
							Rs.	Rs.	Rs.	A.	P.
Rusoolabad,...	Rusoolabad, ... Mulgousuh, ...	158	168.6	51,519	19,023	70,542	1,91,807	7,800	4	1	1
Bilhour, ...	Bilhour, ... Deohuh, ...	168	142.1	55,852	23,570	79,422	1,91,745	7,272	3	12	7
Derapoor,.....	Deramungulpoor,...	172	134.7	39,977	14,372	54,349	1,47,984	6,228	4	3	4
Shioorajpoor,..	Shioolee, ... Sukhrej, ...	60	64.	20,471	8,681	29,152	70,148	4,956	3	14	4
	Shioorajpoor, ...	108	37.8	18,678	10,831	29,509	57,131				
Sikundruh,....	Sikundruh, ... Bilaspoor,.....	149	105.8	28,259	10,897	39,156	1,08,436	5,064	4	10	9
Ukburpoor, ...	Ukburpoor, ... Shahpoor, ...	255	186.	61,640	24,208	85,848	2,12,567	7,260	3	6	8
Bithoor, ...	Bithoor, ...	275	156.2	61,040	57,888	1,18,928	2,34,835	5,076	2	2	8
Bhogneepoor,..	Bhogneepoor, ... Moosanugur, ...	255	207.2	54,682	27,947	82,629	1,90,326	6,960	3	10	6
Ghatumpoor,..	Ghatumpoor,..... Ukburpoor, ... Beerbur, ...	276	254.	76,834	26,987	1,03,821	2,92,702	8,964	3	1	0
Jajmow, ...	Jajmow, ...	180	153.7	48,844	1,52,646	2,01,490	2,08,192	5,076	2	7	2
Sarh, ...	Sarh Sulempoor,...	202	155.3	65,664	32,521	98,185	2,37,874	7,200	3	0	5
	Total,.....	2,258	1,765.4	5,83,460	4,09,571	9,93,031	21,43,747	71,856	3	5	7

85. The following shews the strength and cost of all the local Establishments on the Assessment of the District:

Nature of Establishment.	No. of unarmed persons.	No. of armed persons.	Total of persons.	Cost of Establishment.	Per Centage of charge on a Juma of Rs. 21,43,747.		
				Rs.	Rs.	A.	P.
Collectorate, ...	201	541	742	1,25,575	5	13	8
Dewanee Adawlut, ...	80	43	123	58,872	2	11	11
Foujdaree Adawlut,..	76	562	638	83,036	3	14	0
Total,.....	357	1,146	1,503	2,67,483	12	7	7

Note.—The Naib, Thanadars, Jumadars, Suwars, Burqundauzes, and Jail Guards are reckoned as armed—the rest are unarmed.

86. The principal products of the District are cotton, indigo, opium and grain. The latter is insufficient for the supply of the District, and annually grain is imported from the Westward in large quantities, for the supply of the Cawnpoor market; the Southern Purgunuhs supplying themselves.

87. Upwards of 1,00,000 acres of land are under cotton cultivation, which yields about one lac and fifty thousand maunds* of produce. Of this, about one lac of maunds is annually exported, and the remainder used in the District. Cotton is grown in every Purgunuh, but bordering on the Jumna it is of a better quality, and more extensively sown. The year subsequent to the famine (A. D. 1838-39) was that in which the District was surveyed, and considerably less land was then under cultivation than either the preceding or subsequent years. I doubt not the cultivation could easily be doubled, were there a demand for it, but of late years prices have been low, and there is no encouragement to increase it or to prepare it for the European market. One of the experimental farms for the improved cultivation of cotton, under the superintendence of American farmers was established in Purgunuh Ghatumpoor† in this District; the experiment continued for three years,‡ and was then given up. From all I can learn, the natives were not averse to the mode of cultivation followed by the Americans, but the process was greatly more expensive than their own, and like farmers in our own country, they require to have actual proof of the benefit, before they will give up their own system—this they had not. It is said the seasons were adverse to the experimentalists; the Establishments were broken up, and the cultivators now located on the farm, continue to cultivate on their own plan.

88. Indigo cultivation has of late years greatly decreased, indeed since the failure of the Calcutta Houses of Agency, in 1830, there has comparatively been little land under indigo. More land is now cropped for seed which is exported, than for preparing the dye.

89. The cultivation of opium has only been introduced into the District since the year 1830, but it is only since 1833, under the superintendence of Mr. E. A. Reade, that the experiment has had a fair trial. The cultivation has now reached to the amount annually of 3,539 beegahs§ (1,791 acres) and the average produce per beegah has increased from 1 seer 12¼ chittacks in 1833-34, to 6 seers 6 chittacks in 1846-47. This increase is mainly to be attributed to the able management of Mr. P. Maxwell, the Sub-Deputy

* 12,342,855 lbs. avoirdupois.

† In the villages of Kotra and Mukrundpoor.

‡ A. D. 1841 to 1843.

§ The local beegah contains 2,450 square yards. It is 50,625 of an English acre.

Opium Agent, who has favored me with a valuable and interesting Report* of the opium transactions in this District, from the introduction of the plant till the present period, which will be found in the Appendix.

90. This District possesses peculiar advantages both for export and import. The rivers Ganges and Jumna run along its northern and southern boundaries, and throughout the year are navigable for boats of large tonnage. The Trunk Road, which is kept in good repair, and is metalled, passes through the District from East to West, a distance of 62 miles; and from the city of Cawnpoor to Calpee on the South, a distance of 40 miles, there is also another metalled road.† The District besides is intersected in every direction with unmetalled roads, which are passable for nine months in the year, and are annually repaired at the close of the rains. During the rainy season they are in some places flooded, and to render others passable bridges are required, which are gradually being made by the local Committee‡ who have at their disposal about 28,000 rupees annually for the construction and repairs of the road. The length of the roads under their charge (exclusive of the Trunk Road which is superintended by an Engineer Officer) is 500 miles. For the last 12 months a register has been kept of the traffic along the Trunk Road, which now, that there is the prospect of a Railroad, may be interesting. It has been kept with great care, and may be depended on. Two positions have been selected near the Eastern and Western extremities of the District, and a party of five stationed at each point. The result now given is the average of the two returns, vide Appendix.§

Note.—A per centage of 1 per cent. on the Government Assessment is paid annually by the Landholders towards the repairs of the roads—the amount for 1846-47 was .....Rs.	21,393	10	0
The surplus of the Ferry Funds after all expenses are defrayed is apportioned equally amongst the different Districts. In the year 1846-47 it amounted for this District to	6,218	14	10
Thus the total amount at the disposal of the Committee in 1846-47 amounted to Rs.	27,612	8	10

91. In the Appendix‖ is entered a Statement in detail (and I insert here an Abstract) shewing the amount of land under each kind of crop in A. D. 1837-38, the year the measurement was made; as before stated on account of its being the year following the famine, the amount of land under crop is less I should suppose by 20 per cent. than that now in cultivation; but I preferred giving a Statement compiled from an authentic source. The estimated produce per acre of each kind of crop is taken from the best authorities, and is perhaps rather below than above the average. The value is reckoned on the average price of the past three years, and I have appended to the Statement a table¶ of the average prices of agricultural produce for the last 24 years.

---

* No. 2.

† It was completed this year under the superintendence of the local Committee.

‡ The present Members of the Committee are—

Mr. R. Lowther, Commissioner, President.
Mr. R. Montgomery, Magistrate.
Mr. H. P. Fane, Joint Magistrate.
Mr. G. Beresford, gentleman.
Mr. W. Vincent, ditto.
Thakoor Pershad Doobey, Native gentleman.
Thunteemul, ditto.
Dr. Goodeve, Civil Assistant Surgeon and Secretary.

§ Nos. 3 and 4. ‖ No. 5. ¶ No. 6.

Nature of Crop and Number of Acres in each Crop ascertained by actual measurement in the year 1837-38, *also the estimated value.*

KHUREEF CROP.

	Jooar (Holcus sorghum.)	Bajra (Holcus spicatus.)	Mukaee (Tea-maize.)	Oord (Phaseolus max.)	Kakoon, (Panicum Italicum) Murood, (Cynosorus Caracanus) Sawan, (Panicum Miliaceum.)	Kodow, (Paspalum frumentaceum.)	Paddy, (Oryza sativa.)	Singhara.
Acres,.....	1,51,653	45,173	654	1,817	1,810	334	4,586	1,026
Estimated value, Rs.	12,94,723	2,81,361	2,656	6,491	7,173	4,723	51,635	27,926

	Til.	Sugarcane.	Paun.	Kucheeana.	Cotton.	Hemp.	Moth.	Moong.
Acres,.....	174	14,048	59	1,705	1,01,111	1,569	3,294	334
Estimated value, Rs.	1,126	6,57,372	44,250	69,907	14,27,030	15,398	11,558	1,603

	Indigo.	Indigo Seed.	Total Khureef.
Acres,.....	6,135	8,463	3,43,945
Estimated value,..... Rs.	34,509	1,78,434	41,17,875

RUBEE CROPS.

	Wheat (Triticum satirrum.)	Gram, (Glycine tomentosa.)	Barley, (Hordeum vulgare.)	Goojaee, Wheat and Barley mixed.	Kuch'heeana or Vegetables.	Urhur, (Cytisus cajan,) Musoor, (cicer arietinum.)
Acres, ...	81,792	72,874	1,29,104	1,448	476	8,539
Estimated value, Rs.	14,72,353	7,38,288	16,40,906	21,672	19,040	20,437

	Peas, (Pisum sativum.)	Chinwa, (a species of Panicum.)	Tobacco.	Opium.	Surson, Lahee and Ursee.	Melons.	Koosum.	Total Rubbee.	Grand Total Rubbee and Khureef.
Acres,.....	1,097	72	1,038	1,127	248	393	1,547	2,99,755	6,43,700
Estimated value, Rs.	6,396	878	30,158	83,138	475	6,594	33,956	40,74,291	81,92,166

92. The rich alluvial lands near the Ganges produce three crops,—1st, Melons; 2d, Indian Corn; 3d, Wheat or Barley; and the rents run from 4 to 12 rupees the beegha.

93. The high lands near the banks of rivers are generally light, devoid of artificial irrigation, and yield only rain crops.

94. Wheat, indigo, opium, barley and the more valuable crops, are grown on the table lands. Good wheat lands fetch on an average as high as 5 rupees, and barley lands 4 rupees a beegha.

95. Irrigation in the higher lands where the water is deep, is laborious and expensive. For raising water a pair of bullocks is necessary; three persons are required for the work. One drives the bullocks, another empties the skin or large leather bag, and a third directs the course of the water in the field. On an average a pair of bullocks and three men, will irrigate 1 beegha of land in the day. With one plough and a good pair of bullocks a farm of 13 beeghas of land can be worked in the year.

96. There is a rotation of crops, but subject to no very fixed rule. The general plan is to take successively two of the more valuable crops, for instance wheat and gram, which are spring crops, and the third year a rain crop, cotton, jooar or bajra, which is less exhausting. In those lands where rain crops only are produced, two continuous crops of the same kind are rarely taken. The regular routine is, 1st, jooar, then bajra, then cotton, and then jooar again. The land is never allowed to be fallow, and except in the vicinity of the villages, where there is a small garden cultivation, they seldom or ever manure the lands; good wheat lands will yield 10 maunds per beegha or 20* per acre. The natural pastures are coarse and inferior, and the natives have no idea of artificial herbage. The cattle are fed on chopped straw, on bajra and on jooar stalks, while they last, and afterwards they live on what they can obtain from hedgerows, or in the jungle, if there is any.

Wheat and Sugarcane lands are ploughed from	10	to	15	times,
Barley,	7	to	12	„
Indian Corn,	4	to	5	„
Jooar,	2	to	4	„
Bajra,	3	to	4	„
Indigo,	3	to	5	„
Cotton,	2	to	4	„
Wheat is irrigated,			4	„
Barley,			3	„
Sugarcane,	8	to	9	times, all the hot weather.

Rice is inundated from Jheels and Tanks.

Melons and Vegetables,	8 or 9 times.
Poppy and Tobacco,	ditto.

97. In the rich alluvial lands irrigation is less frequent, and from the water being near the surface less expensive; here leathern bags are raised by long bamboo levers.

98. The plough in use has doubtless for centuries remained the same, without any improvement. It does little more than scratch the land, but by constantly repeating the operation, the work of pulverisation is accomplished.

99. The rains commence about 15th June, when all the ploughs are at work, and in 15 days more the greater portion of the rain crops have germinated. Three successive weedings at intervals of 15 days from the date of sowing are requisite. The crop is cut in the beginning of October, and the seed for the spring harvest is put in the ground; if rain does not fall the fields require to be constantly irrigated. After the maize, murooa, kakoon, and Sawan crops are gathered, the ground is ploughed, and the second sowing made. With the above exceptions, from which must not be excluded garden lands, two crops are not obtained in one year from the same land.

100. The following statement of the probable expenses attending the cultivation of 13 beeghas of land, and the probable profit derived from the same, has been drawn out, with the aid and advice of landholders in the District, well acquainted with the subject.

---

* 1,646 lbs.

Statement shewing the Expences attending the Cultivation of THIRTEEN*

KHUREEF HARVEST.

Quantity of Land.	Description of Crop.	Produce. Quantity.	Mds.	Srs.	Produce. Price. Rs.	A.	P.	Expences.	Rs.	A.	P.	Profit. Rs.	A.	P.
Beeghas.														
2	Cotton,.....	.....	2	0	20	0	0	Rent,.....	8	0	0			
		Urhur,.....	2	0	2	4	0	Cleaning, ...	6	0	0			
		Oord, ...	0	30	1	2	0	Seed,.....	0	8	0			
		Til,.....	0	8	0	8	0	Ploughing,.....	2	0	0			
		Benoura,.....	4	0	4	0	0	Weeding,.....	2	0	0			
		Castor Oil Seed,..	0	32	2	0	0							
					29	14	0		18	8	0	11	6	0
3	Jooar,.....	.....	14	0	15	0	0	Rent,.....	10	8	0			
		Oord and Moong,	3	0	5	0	0	Ploughing,..	3	0	0			
		Urhur,.....	6	0	6	0	0	Weeding,.....	4	8	0			
		Til,.....	1	20	2	12	0	Seed,.....	1	8	0			
		Beans,.....	1	0	1	0	0							
		Hemp,.	0	20	1	0	0							
					30	12	0		19	8	0	11	4	0
1	Bajra,.....	.....	3	0	3	12	0	Rent,.....	1	8	0			
		Mothee,.....	2	0	2	0	0	Ploughing,.....	0	8	0			
								Seed,.....	0	4	0			
								Weeding,.....	1	0	0			
					5	12	0		3	4	0	2	8	0
1	Sugarcane,..	Goor,.....	16	0	34	0	0	Rent,.....	5	0	0			
		Castor Oil Seeds,.	.....		1	0	0	Ploughing,..... ...	3	0	0			
		Pattee or leaves,	.....		1	0	0	Seeds,.....	3	0	0			
								Irrigation,.....	6	0	0			
								Weeding, ...	3	0	0			
								Hire of Iron Utensils and Koloo,.....	2	0	0			
								Firewood,.....	0	8	0			
								Workmen,..	4	0	0			
					36	0	0		26	8	0	9	8	0
7					102	6	0		67	12	0	34	10	0

Summary.

* *Beeghas*			*Profits.*
13	Rent,.....	46 4	66 4
	Other Expenditure,.....	71 8	
		117 12	

It is reckoned that one pair of good Bullocks is sufficient to work a farm of this size.

Note.—13 Beeghas = to Acres 6.5

1 Maund = to 82 lbs. 4 oz. 9.142 drs.

N. B.—In this Statement the keep of the Bullocks is not included.

Beeghas of Land, and the Estimated produce and profit.

Rubee Harvest.													
Quantity of Land.	Description of Crop.	Produce.						Expences.				Profit.		
		Quantity.			Price.									
Beeghas.			Mds.	Srs.	Rs.	A.	P.		Rs.	A.	P.	Rs.	A.	P.
2	Wheat, ...	.....	16	0	24	0	0	Rent, ...	8	0	0			
		Bhoosa, ...	32	0	6	6	0	Seed, ...	2	0	0			
		Sursoun, ...	0	30	2	0	0	Ploughing, ...	6	0	0			
		Koosum, ...	.....		1	0	0	Irrigation, ...	6	0	0			
					33	6	0		22	0	0	11	6	0
3	Barley, ...	.....	27	0	32	0	0	Rent, ...	11	4	0			
		Bhoosa, ...	32	0	6	8	0	Seed, ...	2	4	0			
		Sursoun, ...	0	33	1	8	0	Ploughing, ...	6	0	0			
		Koosum, ...	3	0	0	12	0	Irrigation, ...	5	0	0			
					40	12	0		24	8	0	16	4	0
1	Gram, ...	.....	4	20	6	0	0	Rent, ...	2	0	0			
		Bhoosa, ...	2	0	0	12	0	Seed, ...	0	12	0			
		Sursoun, ...	0	5	0	4	0	Ploughing, ...	0	12	0			
		Koosum, ...	2	0	0	8	0							
					7	8	0		3	8	0	4	0	0
6					81	10	0		50	0	0	31	10	0

101. A custom house was established at Cawnpoor in the year 1802-3, over which Mr. Robert Grant presided for many years. On his death, in 1830, Mr. Wemyss was appointed his successor, but in December 1835, the office, together with all the internal Chokees were abolished. A statement of the sums paid into the Treasury after deducting all contingent charges, may not be uninteresting. I have no means of ascertaining the expenses of the Establishments:—

Years.	*Amount.*	*Years.*	*Amount.*
1802-3	3,29,133 7 0	1819-20	1,65,000 0 0
1803-4	1,93,647 10 0	1820-21	4,10,000 0 0
1804-5	1,38,378 0 5	1821-22	3,35,000 0 0
1805-6	2,12,391 8 3	1822-23	2,95,000 0 0
1806-7	1,60,222 1 3	1823-24	2,50,210 10 0
1807-8	1,35,680 3 7	1824-25	1,00,000 0 0
1808-9	1,58,503 9 4	1825-26	2,14,103 5 11
1809-10	1,65,000 0 0	1826-27	1,43,616 1 9
1810-11	3,50,330 5 5	1827-28	1,62,345 9 2
1811-12	3,00,000 0 0	1828-29	2,10,009 3 1
1812-13	4,58,000 0 0	1829-30	2,45,742 5 10
1813-14	4,85,000 0 0	1830-31	2,55,049 7 5
1814-15	4,55,000 0 0	1831-32	2,27,541 10 8
1815-16	4,07,000 0 0	1832-33	2,63,041 10 8
1816-17	3,30,000 0 0	1833-34	2,32,533 5 4
1817-18	4,10,000 0 0	1834-35	3,14,517 1 10
1818-19	2,30,000 0 0	1835-36	1,65,710 6 7

WEIGHTS AND MEASURES.

102. Formerly three kinds of Punserees* were used in this District, as follows:—

1st equal in weight to 480 diagonally Milled Furrookhabad Rupees.
2d equal ..... to 490 ditto, ... ditto.
3d equal ..... to 505 ditto, ... ditto.
The first is called in Hindee "Ch'hootta,"
The second "Golehkee," and
The third "Byalisee," viz.: 42 seers to the maund.

103. Grain of all kinds was weighed by the "Ch'hootta" and "Golehkee" Punserees, excepting rice, which used to be weighed by the "Byalisee" when sold wholesale, and by the "Ch'hootta" and "Golehkee" when sold in retail. Shukkur, goor, &c. were sold by the same weight. Keerana (consisting of spices, beetelnut, &c.) was generally weighed by the "Byalisee," with exception of a few articles in the sale and purchase of which the "Ch'hootta" was used. Pewter, copper, and ranga, by the "Byalisee;" iron, and copper and brass utensils by the "Ch'hootta." Fruits, viz.: pomegranates, raisins, pishtas, chilgozas, apples, &c. brought from *Kabul*, by the "Byalisee." Sweetmeats prepared in the city were sold by the "Ch'hootta." Ghee and oil of all kinds, when sold in retail by the "Ch'hootta" and wholesale by the "Byalisee." Cotton,

* A weight consisting of 5 seers.

moonj rope, hemp twine, cotton thread, cotton rope, and string, and newar (broad tape) the same as ghee and oil.

104. The above weights have within a few weeks been superseded by the Company's standard weight of 400 Company's Rupees to the Punseree, which has been very generally introduced in the District.

105. The Company's Maund of 3,200 Rupees reduced to Avoirdupois Weight, is as follows:—

	lbs.	*oz.*	*drs.*
1 Maund,.....	82	4	9.142
20 Seers,.....	41	2	4.571
10 Seers,.....	20	9	2.285
5 Seers,.....	10	4	9.142
4 Seers,.....	8	3	10.514
3 Seers,.....	6	2	11.885
2 Seers,.....	4	1	13.257
1 Seer,.....	2	0	14.628
8 Chittacks,.....	1	0	7.314
4 Ditto,.....	0	8	3.657
2 Ditto,.....	0	4	1.828
1 Ditto,.....	0	2	0.914

106. The following are Tables of current weights and measures used in the District:

LIQUID MEASURE.

	English Measure.
The Company's weight of 80 Tolas to the seer is used, which is equal to	1.6 Pint.

LAND MEASURE.

				English Measure.
3 Jow	make	1 Ungoosht	=	1 Inch.
4 Ungoosht.....	„	1 Moosht	=	4 Inches.
9 Moosht.....	„	1 Guz	=	36 Inches.
				Square Yards.
6 Guz and 1 Moosht..	„	1 Biswasee	=	6.12
20 Biswasees.....	„	1 Biswa	=	122.5
20 Biswas.....	„	1 Beegha	=	2,450.

CLOTH MEASURE.

					English Measure.
1 Guz Eelahee....	equal to	2	Cubits and four Fingers	=	33 Inches.
1 Guz Qutaee....	equal to	14½	Giruhs.....	=	32.625 Inches.
*1 English Yard ..	equal to	3	Feet or 36 Inches.		

GOLD WEIGHT.

				English Weight.
8 Chanwul or Grains of Rice	equal to	1 Ruttee	=	1.875 Grain.
8 Ruttees.....	equal to	1 Masha	=	15 Grains.
12 Mashas.....	equal to	1 Tola	=	180 Grains.

* This has in a great measure superseded the Native measurement, and in the city of Cawnpoor is in general use.

The above is known to be the general weight, but sales and purchases are effected by a Tola weight of 12 Mashas and ¾ths of a Ruttee, formed by adding 1 Masha and 4¾ths Ruttees, to a diagonally milled Furrookhabad Rupee, which is 10 Mashas 4 Ruttees in weight.

SILVER WEIGHT.

English Weight.

Silver is weighed by the diagonally milled Furrookhabad Rupee of 10½ Mashas.... = to 157.5 Grains.

PRECIOUS STONES.

English Weight.

20 Biswas or Ulsees make 1 Ruttee..... = 1.875 Grains.
24 Ruttees..... make 1 Tank = to 3 Mashas = 45 Grains.
This weight is alike in all the Western Provinces.

CORALS AND PEARLS.

English Weight.

The Tola in this weight is made up by adding 1 Masha to the diagonally milled Furrookhabad Rupee of 10½ Mashas. ..... = 175.5 Grains.

107. The chief imports and exports of this District, as nearly as can be ascertained, are here given. They have been compiled from the best authorities, but they* are not official returns, as none exist. The leading merchants in the city and in the country were those principally consulted.

Abstract Statement of Annual Imports and Exports of the District of Cawnpoor.

Names of Articles.	Imports.		Exports.	
	Quantity.	Value.	Quantity.	Value.
	Mds. Srs.	Rs. A.P.	M. S.C.	Rs. A.P.
Grain,	6,83,830 0	10,74,831 0 0	0 0 0	0 0 0
Edible Productions (exclusive of Grain,) Opium, Melons, Vegetables, Mustard Seed, Sugar and Ghee, &c.,	89,021 11	6,20,124 0 0	62,806 4 0	4,98,023 0 0
Keerana or Spices, &c.,	0 0	6,18,100 0 0	0 0 0	4,27,537 0 0
Salt,	70,500 0	2,54,200 0 0	6,000 0 0	20,800 0 0
Other (non-edible) Productions, viz. Koosoom Dye, Hemp, Indigo, &c.,	3,300 0	16,500 0 0	43,180 0 0	2,36,360 0 0
Piece Goods,	0 0	18,91,000 0 0	0 0 0	1,20,000 0 0
Metals, Pewter, Copper, Iron, &c.,	18,418 0	3,25,100 0 0	8,343 0 0	1,38,993 0 0
Lac, Sealing Wax, and Wax Candles,	3,300 0	42,550 0 0	2,725 0 0	30,950 0 0
	No			
Wood, Timbers, &c.,	50,000 0	2,32,600 0 0	0 0 0	0 0 0
English Wines and Liquors,	0 0	5,00,000 0 0	0 0 0	2,60,000 0 0
Sundries, including Precious Stones, Haberdashery, &c.,	0 0	3,00,000 0 0	0 0 0	2,50,000 0 0
	Maunds.			
Cotton,	20,000 0	2,10,000 0 0	1,27,197 0 0	12,61,480 0 0
Hides,	0 0	1,00,000 0 0	0 0 0	1,25,000 0 0
Total,	0 0	61,85,005 0 0	0 0 0	33,69,143 0 0

* Vide Appendix No. 7.

108. The total Receipts and Disbursements of the Government Treasury during the year 1846-47, are as follow:—

RECEIPTS.

Land Revenue.	Abkaree.	Bills.	Specie and Transfer Remittances.	Stamps.	Post Office Remittances.	Miscellaneous.	Total.
19,81,960 14 1	1,39,669 9 3	25,22,965 9 11	46,80,994 0 0	59,672 1 0	58,214 1 7	4,02,024 2 10	98,45,500 6 8

DISBURSEMENTS.

Bills.	Specie and Transfer Remittances.	Post Office Remittances.	Revenue Charges.	Judicial Charges.	Pensions.	Miscellaneous.	Total.
69,16,720 8 9	17,40,942 13 3	16,717 13 2	1,39,574 12 7	1,72,585 1 11	9,252 13 10	4,25,558 3 3	94,21,352 2 9

109. The Treasury Duties are particularly heavy, and the amount of money transactions in the course of a year very extensive, as the following Statement for 1846-47 will shew.

TREASURY STATEMENT.

No. of Bills granted on other Treasuries.	No. of Receipts granted in duplicate.	No. of Miscellaneous Letters sent.	Number of Treasury Warrants issued. (On account of Family Remittances.	Number of Treasury Warrants issued. (On account of Miscellaneous Bills, &c.	Number of Treasury Warrants issued. Total.	RECEIPTS. Land Revenue. R. A. P.	Abkaree. District. R. A. P.	Abkaree. Cantonment. R. A. P.	Abkaree. Total. R. A. P.	Bills. R. A. P.	Specie and Transfer Remittances. R. A. P.	Stamps. R. A. P.	Post Office Remittances. R. A. P.	Judicial Remittances. R. A. P.	Government Loan. R. A. P.	Deposits. R. A. P.	Miscellaneous. R. A. P.	Total. R. A. P.
1327	186	782	2225	7284	9509	1981960 14 1	86098 15 3	53570 10 0	139669 9 3	2522965 9 11	4680994 0 0	59672 1 0	58214 1 7	71580 7 0	70600 0 0	198021 11 7	61822 0 3	9845500 6 8

DISBURSEMENTS. Bills. R. A. P.	Specie and Transfer Remittances. R. A. P.	Interest on Government Loans. R. A. P.	Post Office Remittances. R. A. P.	Deposits. R. A. P.	Stamps. R. A. P.	Judicial Remittances. R. A. P.	Revenue Charges. R. A. P.	Judicial Charges. R. A. P.	Pensions. R. A. P.	Miscellaneous. R. A. P.	Total. R. A. P.	Remarks.
6916720 8 9	1740942 13 3	164696 0 5	16717 13 2	105193 15 7	3346 3 3	69905 12 5	139574 12 7	172585 1 11	9252 13 10	82416 3 7	9421352 2 9	The number of Sepoys' Family Remittances throughout the year amounted to 2,225, and their value to Rs. 1,84,512. This will give an average of each of Rs. 82, As. 14 Ps. 9.

110. The District suffered much in loss of population during the famine. Many died, and great numbers emigrated. It is impossible to form any calculation of the probable decrease, but I am inclined to think that the loss is over estimated. There is certainly no want of cultivators at present, and land is eagerly sought after.

111. A census of the District was formed in the year 1847, the basis of which was, the number of houses in each Town and Village, classed under the head of Agriculturists and Non-Agriculturists. To ascertain the number of persons which it would be proper to reckon to each house, the inhabitants of 48 Villages were counted with great care, and the result was 5.87 souls per house.

112. This average applied to the total number of houses gave the following result:—

Class.	Houses.			Population.		
	Agricultural.	Non-Agricultural.	Total.	Agriculturists.	Non-Agriculturists.	Total.
Hindoo, ...	64,577	61,992	1,26,569	3,79,174	3,63,992	7,43,166
Moosulman, ...	1,993	6,248	8,241	11,599	36,675	48,274
Total,.....	66,570	68,240	1,34,810	3,90,773	4,00,667	7,91,440

113. The census thus formed was defective, inasmuch as the definition of a house was not clearly understood by the parties who counted them. The discriminating difference between the Agricultural and Non-Agricultural classes had not been fairly explained, and hence the return of Agriculturists was much below the mark. It became necessary therefore not only to revise, but to make an entirely new census, which has just been completed.* It was determined to form the new census by enumerating the people as well as by counting the houses. A house was defined to mean "an enclosure where one or more members of the same family resided having one common entrance"—and an Agriculturist to mean "the members of all families who derived their support or any part of their income from the cultivation of land, whether or not they conducted the usual agricultural operations. Lists of houses were required, shewing the number of inhabitants in each, classed under the heads of Mohamedans and Hindoos, and each of these classes was divided into Agriculturists and Non-Agriculturists.

* April 1848.

114. The following is the result of the census, and it is believed to be a very correct one:—

Name of Purgunuh.	Area in Square Geographical Miles.	Number of Houses.	Population.					Number of persons to each Square Geographical Mile.
			Hindoo.		Moosulman.		Total Population.	
			Agriculturists.	Non-Agriculturists.	Agriculturists.	Non-Agriculturists.		
Bithoor,.....	156.2	18,695	60,035	52,807	1,005	5,081	1,18,928	761.4
Jajmow,.....	153.7	35,222	47,959	1,23,211	885	29,435	2,01,490	1,310.9
Ukburpoor, ...	186.	14,636	59,270	20,941	2,370	3,267	85,848	461.5
Bilhour,.....	142.1	11,631	52,927	19,143	2,925	4,427	79,422	558.9
Bhogneepoor,.....	207.2	13,616	50,638	24,646	4,044	3,301	82,629	398.8
Derapoor,.....	134.7	8,314	38,847	12,720	1,130	1,652	54,349	403.5
Ghatumpoor, ...	254.	17,386	75,209	24,650	1,625	2,337	1,03,821	408.7
Rusoolabad, ...	168.6	11,181	50,028	17,338	1,491	1,685	70,542	418.4
Sarh Sulempoor,.....	155.3	16,824	64,580	30,118	1,084	2,403	98,185	632.2
Shioorajpoor,.....	37.8	3,874	18,423	10,050	255	781	29,509	780.7
Shioolee,.....	64.	4,081	20,185	8,048	286	633	29,152	455.5
Sikundruh,.....	105.8	7,129	27,148	9,366	1,111	1,531	39,156	370.1
Total,.....	1,765 4	1,62,589	5,65,249	3,53,038	18,211	56,533	9,93,031	562.5

115. A Report on the state of Education in this District was called for by Government last year, a copy of which will be found in the Appendix*. From that return it appears that the number of Schools amount to 540†, containing 4,619 Scholars, or about 7 per cent. of the estimated number of males between the age of 7 and 14 fit for instruction. Within the last few years a desire for learning has increased, which

† Description of School.	No. of Schools.	No. of Teachers.	Number of Scholars.				Amount of Teachers' income.
			Mahomedans.	Hindoo.	Christian.	Total.	
							Rs. As. P.
Persian, ...	180	180	421	618	0	1,039	1,023 9 4
Arabic, ...	16	16	42	0	0	42	75 9 4
Hindee, ...	283	283	82	2,772	49	2,903	1,043 15 0
Sanscrit, ...	58	58	0	409	0	409	28 11 11
English,.....	3	7	46	103	77	226	351 0 0
Total, ..	540	544	591	3,902	126	4,619	2,522 13 7

* No. 8.

has received an additional impulse from the value attached to it by Government, who have still further aided the object by supplying the Schools with an excellent class of Elementary Vernacular books, of which in the course of 12 months, 3,953 copies were purchased from the Depôt in the Collector's Office.

116. From the Cession, till the year 1811, the Judicial and Revenue Courts were held in the Cantonments, but owing to constant disputes and differences between the Civil and Military Authorities, they were in that year removed to Bithoor, distant 8 miles from the city. This was subsequently found to be so inconvenient, that the Civil Station was in the year 1819 fixed at Nuwabgunge, immediately outside of the Cantonments, and a Jail, Kutcherries, and Treasury erected.

117. The Collectors of Revenue were at first under the control of a Board of Commissioners, of which the Hon'ble Henry Wellesley was the President. Subsequently this Commission was dissolved, and agreeably to the provisions of Regulation X. of 1807, another was formed, and stationed at Furrockhabad. By Regulation III. of 1822, three Boards of Revenue were established, one at Calcutta for the Lower Provinces, a second at Allahabad for the Central Provinces, in whose jurisdiction Cawnpoor was included, and a third at Dehlie for the Western Provinces. Commissioners of Revenue were appointed by Regulation I. of 1829, under whose orders the Collectors were placed, and the Commissioners were made subordinate to the Board of Revenue at Calcutta. In 1831, a separate Board of Revenue was appointed to preside over the Revenue management of the North Western Provinces, and Allahabad was fixed on as the residence of the Members composing it. In 1843 they were removed to Agra.

118. A list* of the Revenue Officers appointed by Government to administer the Revenue affairs of this District up to the present time, will be found in the Appendix.

119. It may perhaps be well to give a list of the records which the late Survey and Settlement arrangements have furnished us with. First, then, the Vernacular records consist of

A non-professional plan of the boundaries of each Village.

A non-professional Village Map, in which is noted the position and extent of each field.

A Village Khusruh, or Field Register, shewing the number and area of each field, with the name and caste of the owner, also the crop, and whether irrigated or unirrigated.

A Muntukhub, or Abstract of the above, in which the fields of each cultivator are collected together.

A Terij, or Abstract of the Muntukhub.

A Wajib ool urz, or Administration Paper. This contains every thing relating to the internal management of the community, and the principal points noted are as follows:

The extent of the shares held by each of the Proprietors. The mode to be followed in making the collections. How Lumberdars are to be elected, and when, and on what grounds deposed. Sayer rights how to be enjoyed. In disposing of shares whether the community have the option of refusing to purchase before a stranger is admitted. In what way common lands are to be broken up—rights of irrigation from particular Jheels. The

* No. 9.

amount and mode of remuneration to be given to the Village Accountant and Watchman, and in fact every point which when undetermined is the occasion of disputes.

A Village jumabundee, or rent roll, shewing the names of the cultivators, the fields they cultivate, their area and rent. This rent roll is divided into two classes, those having an hereditary, and those a non-hereditary right of cultivation.

A brief proceeding by the Collector sanctioning and attesting all that has been done.

120. The English Record of each Village consists of—

No. I. A professional Village Map, containing also Village Statistics.

No. II. A Statement shewing the distribution of the area in each Village. The class of soils irrigated and unirrigated. The lands held by Proprietors and Non-Proprietors. The past Assessments.

No. III. Shews the amount of cultivated and culturable land. Its assumed value at average rent rates. Its value at deduced Revenue rates. The Assessment now fixed deduced from the above calculations. To this is added the remarks of the Settlement Officer, and the reasons that induced him to propose an increase or decrease of Revenue, or to continue the former Assessment, and also a Statement of the responsibilities of the fractional shares in the Estate.

No. IV. A General Abstract Purgunuh Statement shewing the distribution of the area, the amount of irrigated and unirrigated land, the past and present Settlement.

No. V. A Purgunuh Statement shewing the Assessment for each year of the period of Settlement.

No. VI. Police Statement for each Purgunuh.

No. VII. Statement shewing how rent free lands under 10 Beeghas have been disposed of.

No. VIII. A Purgunuhwar Statement, shewing the financial result of the Settlement.

No. IX. Statement, shewing the Tenures by which the Muhals are held.

No. X. Alphabetical Purgunuh Index, shewing the comparative references for each Estate in the book of Maps and Forms.

No. XI. A Purgunuh Map on the Scale of 1 Mile to the Inch, shewing the boundaries of each Estate.

No. XII. A General District Map on the Scale of 4 Miles to the Inch.

121. When we look back to our ignorance at the commencement of our legislation, and then contemplate the present period, now that we have a record of every boundary, and every proprietary right, that each cultivator knows his fields, and that he cannot be ejected without cause, that the Government demand has been fixed for 30 years, and that at a glance the whole history of any Village may be known, it appears that past errors have been atoned for.

122. In the Collector's Office the whole proceedings are based, and strictly carried on, in conformity with the instructions conveyed in the Circular Orders of the Revenue Board Nos. 2, 3, and 4. The records have been arranged in conformity with the rules laid down, and are in excellent order. The papers of any particular case, or the entire papers relating to any Village from the period of the Cession to the present time, can be taken out in a few seconds. Any person wishing to consult them is at liberty to do so, on paying a fee of 8 annas. So soon as a case is decided, it is at once sent into the Record Office, entered in the Register, and placed under its proper heading.

123. The following is a Statement of Business, instituted, disposed of, and pending in the Collectorate of Zillah Cawnpoor for the year 1846-7.

Numbers.	Description of Cases.	Pending at the close of the past year.	Instituted during the present year.	Total.	Disposed of			Total.	Pending at the end of the present year.
					On trial.	Adjusted or withdrawn.	Struck off on default.		
1	Settlement,	0	2	2	2	0	0	2	0
2	Mutations in Zumeendaree by inheritance and voluntary transfer by Sale, Mortgage or Gift,	34	427	461	441	0	0	441	20
3	Execution of Decrees of the Civil Court,	10	654	664	650	0	0	650	14
4	Ditto of Awards of Special Commission,	1	0	1	0	0	0	0	1
5	Sales,	83	314	397	307	0	0	307	90
6	Current Balances whether Mal or Tuccavee,	0	342	342	339	0	0	339	3
7	Application for Remission of Current Demand,	7	98	105	96	0	0	96	9
8	Balances of former years,	6	0	6	2	0	0	2	4
9	Summary Suits,	68	836	904	655	149	0	804	100
10	Investigation under Regulation II. of 1819,	1	1	2	2	0	0	2	0
11	Partitions under Regulation XIX. of 1814,	59	98	157	101	0	0	101	56
12	Court of Wards under Regulation LII. of 1803,	0	0	0	0	0	0	0	0
13	Putwaries, Complaints preferred by or against, under Regulation XII. of 1817,	28	375	403	366	0	0	366	37
14	Land required for Government purposes,	3	8	11	8	0	0	8	3
15	Adjustment of boundaries,	4	26	30	25	0	0	25	5
16	Applications for Tuccavee,	0	3	3	3	0	0	3	0
17	Applications for Malikana,	1	8	9	9	0	0	9	0
18	Supplies,	15	25	40	21	0	0	21	19
19	Talls,	0	13	13	13	0	0	13	0
20	Securities of Native Officers,	0	1	1	1	0	0	1	0
21	Complaints preferred against Officers,	2	20	22	22	0	0	22	0
22	Civil Suits in which Government is a party,	3	1	4	3	0	0	3	1
23	Translations of letters of Commissioner calling for report,	0	32	32	32	0	0	32	0
24	Proceedings of other Officers,	13	216	229	226	0	0	226	3
25	Applications rejected,	0	258	258	258	0	0	258	0
26	Appeals,	1	0	1	1	0	0	1	0
27	Property escheat to Government,	0	0	0	0	0	0	0	0
28	Repairs of Tehseeldaries,	6	15	21	14	0	0	14	7
29	Kham Tuhseel Cases,	6	1	7	0	0	0	0	7
30	Pauper Cases,	24	51	75	50	0	0	50	25
31	Stamps,	28	260	288	230	0	31	261	27
32	Copies of Petitions,	0	860	860	844	0	0	844	16
33	Petitions for returning documents,	0	90	90	89	0	0	89	1
34	Cases of hidden Treasure,	0	0	0	0	0	0	0	0
35	Execution of Summary Suit Decrees,	53	444	497	197	16	237	450	47
36	Abkaree,	32	49	81	48	0	0	48	33
37	Seizures of Salt,	0	6	6	6	0	0	6	0
38	Cases of Estates restored to Zumeendars on expiration of the term of farming lease, &c.,	0	36	36	30	0	0	30	6
39	Examination of Huftgana Papers,	0	372	372	372	0	0	372	0
40	Execution of Commissioners' order,	5	81	86	84	0	0	84	2
41	Revision of Jumabundee,	10	121	131	113	0	0	113	18
42	Application for Remission of Revenue on account of Hail Storms,	12	0	12	12	0	0	12	0
	Total.	515	6,144	6,659	5,672	165	268	6,105	554

124. I have added in the Appendix the following Statement, which I doubt not will be found interesting:

No. 10. Statement, shewing the Receipts on account of Land Revenue, and other Collections and the Expences of the Courts from the Cession till the present time.

TENURES.

125. The whole of Cawnpoor was originally included in the kingdom of Qunnouj, and the ancient inhabitants were Koormees, Uheers, and Meos. The descendants of the former are still found in considerable numbers. Of the two latter classes, a few of the old stock are extant, but the majority of the villages they now hold have been obtained by purchase of late years.

126. The District was overrun by incursions of the Rajpoots, who entered it at different times—various tribes located themselves in different places. They displaced the ancient inhabitants, and occupied their lands. The Gour Rajpoots are to be found in Rusoolabad, Deramungulpoor and Ukburpoor. They are said to have come from Ghuzni under a leader called Aban Deo, whose daughter was given in marriage to the king of Qunnouj, and upon whom were bestowed certain Kheruhs, or Circles of Villages, in those Purgunuhs. The Guhlout Rajpoots inhabit the Western portion of Purgunuh Rusoolabad, their leader is said to have taken service with the king of Qunnouj, and certain lands were in consequence set aside for the tribe in that Purgunuh. The Bais Rajpoots are to be found in three Purgunuhs, viz., Ghutumpoor, Sarh and Jajmow. Tradition says they came at two different periods. The first invasion took place under the leadership of Ghatum Deo, who drove the Uheers out of the tract of country now called Ghatumpoor, and founded the city which gives name to the Purgunuh. The second invasion took place later, the leaders settled themselves in Purgunuh Sarh, and afterwards spread to Purgunuh Jajmow. The Guhrwar Rajpoots reside principally in Purgunuh Bilhour, and are a branch of the Khyragurh family in the Allahabad District. The Gowtum Rajpoots acknowledge as their head the Rajah of Uggroul in Purgunuh Kora, Zillah Futtehpoor, whose ancestors are said to have settled there many centuries ago. The Chowhans of Purgunuh Ukburpoor are descendants of the family of the Rajah of Mainpoory, and the period of their settling is uncertain. The only tribe regarding whom we have any authentic account, is that of the Chundeluhs, who came from Qunnouj about the year A. D. 1336, and whose representative is Sursootee Purshad,* the present Rajah of Shioorajpoor.

127. The different stocks assumed to themselves all proprietary privileges, and appear to have possessed the land to the exclusion, in a great measure, of all other classes.

128. The Musulmans never seem till the period of our rule to have had any very extensive holdings in the District. The Qanoongoes, principally Kaiths, attained in some Purgunuhs, great power. In Purgunuh Bhogneepoor, for instance, they had the title of Thakoors, and at one time possessed nearly two-thirds of the Purgunuh. As late as 1224 Fusily (A. D. 1817) Suroop Singh, the head of the family, held 50 villages, but on

* For a particular account of this family, vide the annexed account of that Purgunuh.

his death the estates went to ruin, and the present representative does not possess an acre of land.

129. The lands of this District from time immemorial have been in a comparatively high state of cultivation; as in other Districts, large tracts of lands have not recently been reclaimed, so as to create new rights. The vicinity of the District to Qunnouj will naturally account for this.

130. The ancient proprietary tenures of the village communities may principally be traced to the incursions of the Rajpoots, whose holdings assume all the forms peculiar to those tribes, and are similar to those found in all the Districts of the North Western Provinces, and which have been so frequently described. Subsequently to the Cession, when extensive transfers took place, owing to public and private sales, as well as to other causes, the nature of the holdings also changed.

131. The tenures are classed under the heads of Zumeendaree, Putteedaree, Imperfect Putteedaree, and Bhyachara Tenures.

132. The Zumeendaree tenures are the most simple, and have been lately defined "as those in which the whole land is held and managed in common." There may be one or more proprietors, but if the total collections made from the cultivators with that of the land held by the proprietors, be thrown into one common stock, and divided according to ancestral shares, the tenure is Zumeendaree.

133. The Putteedaree tenure, when the division is complete, is also simple, the land being apportioned off to each proprietor, who manages his own share, and pays a fixed portion of the Revenue.

134. Imperfect Putteedaree tenures are those, in which the lands are partly divided and partly held in common; the collections from the common lands being divided according to the shares.

135. There is another form of this tenure, denominated Bhyachara, which is not common in the District. Each proprietor cultivates a certain portion of land, the amount of which may be considered to denote his interest in the village. The collections made from the cultivators are in the first instance appropriated to the payment of the Government Revenue, the overplus is apportioned, or deficiency supplied, by a rate or *bâch* on the several holdings.

* Zumeendaree Villages.	Pure Putteedaree Villages.	Imperfect Putteedaree Villages.	Byachara Villages.	Total.
1,896	55	290	17	2,258

136. The entry in the margin shews the distribution of the tenure of the estates, composing this District. The Zumeendaree tenure greatly preponderates, which may be accounted for in several ways. First, by the great number of estates sold for arrears of Revenue, which generally at once passed from the Putteedaree to the Zumeendaree tenure. Secondly, by the sale of the

* For Details vide Appendix No. 11.

rights and interests of individuals in an estate, when the purchaser of a small share, often became the proprietor of the whole; and thirdly, from numerous fraudulent and illegal transfers, which had the effect of transferring the property from communities to individuals.

137. From the Cession to the present time, 405 estates have been sold for arrears of Revenue. By far the majority of these were disposed of in the first few years of our rule. It is difficult to ascertain the number sold in execution of decrees of Courts, because the rights and interests of individuals only were sold, and as there was no record of holdings those rights were undefined.

138. There is no doubt but that in the early part of our rule, when the Government Regulations were but little understood by the people, many fraudulent sales and transfers took place. For the reversal of these sales and other illegal transfers of property, Commissioners were appointed under Regulation I. of 1821, and the following Statement will shew the result of the labours of that Commission, which only closed in A. D. 1836. In consequence of the great delay, in many cases, the inferior shareholders were ruined by the lengthened litigation, and their shares passed to others, so that by the time the decree was put in force, a few only could take advantage of it, and the tenure perhaps changed from pure Putteedaree, to the Zumeendaree form.

Statement of Special Commission Cases.

Names of Purgunuhs.	Number of Villages sold by auction.				Cases instituted for the reversal of fraudulent private Sales and the foreclosing of Mortgages.					
					Sales.			Mortgages.		
	No. sold.	No. of Suits instituted.	Decreed.	Dismissed.	No. of Suits instituted.	No. Decreed.	No. Dismissed.	No. of Suits instituted.	No. Decreed.	No. Dismissed.
Rusoolabad,	41	17	11	6	3	0	3	2	0	2
Bilhour,	31	18	14	4	7	0	7	3	0	3
Derapoor,	46	31	23	8	7	0	7	0	0	0
Shioolee,	22	13	11	2	4	0	4	2	1	1
Shioorajpoor,	1	1	1	0	0	0	0	0	0	0
Sikundruh,	0	0	0	0	0	0	0	0	0	0
Ukburpoor,	10	3	2	1	6	3	3	0	0	0
Bithoor,	59	41	38	3	11	6	5	3	0	3
Bhogneepoor,	35	14	6	8	1	0	1	2	0	2
Ghatumpoor,	77	48	43	5	2	0	2	1	1	0
Jajnow,	39	32	21	11	3	0	3	2	0	2
Sarh Sulempoor,	44	25	15	10	3	0	3	2	0	2
Total, ...	405	243	185	58	47	9	38	17	2	15

139. It must be confessed that the ignorance of the Government European Functionaries, both Judicial and Revenue, with regard to the peculiar tenures of the country, led, independently of native intrigue, to many and great abuses, and to the breaking up of numerous old proprietary communities. Mr. Newnham, who was Collector in the year 1813, states, that in his opinion 800 villages were fraudulently transferred to strangers, by the effect of our system of Registration, commonly known by the name of "Dakhil Kharij." He gives no data from which may be tested the correctness of this statement,

and I am inclined to think he much over-estimated the frauds, though doubtless many cases did occur.

140. Previous to the present Settlement, the only individual recorded in the Collector's Office was the person who contracted to pay for the Government Revenue, called the Lumburdar, but who was only the representative of the village community, many of whom had equal and perhaps larger interests than he had in the estate. The Government authorities appear to have considered him as the sole proprietor, and treated him as such. If the Lumburdar proved unfaithful and sold the estate, the purchaser's name was recorded in the Government Register, and he claimed possession of the whole in consequence. It sometimes happened that the other shareholders thought they might save their shares, by having their names also recorded in the Register, but this was denied them by the Collector on the Lumburdar's objecting. As a last resource they would sue in the Civil Court to have their names inserted in the Register, stating they were in possession of their shares. The Court nonsuited them, telling them that the Registry was the Collector's business; the purchaser backed by the authority of Government came to take possession, nor was it likely that the Rajpoots would quietly give up their rights. Every village under such circumstances was a regular battle-field, but eventually the purchaser would be triumphant; and our jails filled with men, whose only crime was that of defending their own property from illegal seizure.

141. Mr. Newnham in illustration of the above gives several examples; I will quote one. Hurdhan Singh, the recorded Lumburdar of Mouza Bhounra, consented to a conditional sale of the village to one Moonshee Goorsuhae; the agreement being, that at the expiration of three years, if a certain sum advanced was not repaid, the sale should be absolute. It was provided for in the deed, that if the estate should pass to Goorsuhae, he, Hurdhan Singh, should hold his lands, paying only a nominal rent for them. It does not appear that the village community knew any thing of the sale till the transfer of names had been made in the Collector's Register, and the purchaser came to take possession. The constitution of the village was this. It was divided into four shares, and each share again sub-divided into sixteen Puttees. The village contained 1,650 Beegahs of land, of which Hurdhan Singh only owned 217 Beeghas. Mr. Newnham writes—"the Shareholders thus "deceived were a class of Rajpoots who were known to have fought and frequently defeated " the Nuwab's troops in defence of their rights; when I met them, they were warm, but " their demeanor was that of men urging their part with moderation, and a confidence that " the laws of the British Government would do them justice."

142. It also frequently happened, that a wealthy individual purchased a share in an estate, and then by purchasing the interests of some, and paying up arrears due on other shares, gradually became sole proprietor, and thus many village communities lost their proprietary rights, and became mere cultivators.

143. I have digressed considerably from my subject, but perhaps what I have written will best illustrate some of the principal causes of the existence of so many Zumeendaree tenures.

144. By the arrangements made at the late Settlement the office of Lumbardar is elective, and the shareholders have the power of deposing their representatives, on proved delinquency, or general unfitness. This is a great check on fraud and mismanagement.

145. I have drawn out with the aid of the Purgunuh *Officers* an Abstract shewing the interchanges of property among the different classes of Landholders since the Cession. It has been a work of considerable labor:

* Number of villages in possession of different Classes at the Cession.		Number of villages now in possession of different Classes.	
Classes.	*Nos.*	*Classes.*	*Nos.*
Rajpoots,	992	Rajpoots,	839
Brahmins,	335	Brahmins,	522
Moosulman,	191	Moosulman,	325
Kaeths,	219	Kaeths,	189
Buqqals,	20	Buqqals,	50
Uheers,	53	Uheers,	36
Koormees,	144	Koormees,	159
Mullahs,	6	Mullahs,	3
Khuttrees,	11	Khuttrees,	30
Goojurs,	2	Goojurs,	2
Lodhas,	10	Lodhas,	5
Gooshaeens,	2	Gooshaeens,	11
Bueragees,	0	Bueragees,	2
Government,	0	Government,	6
Kulwar,	1	Kulwar,	24
Europeans,	0	Europeans,	24
Joolaha,	0	Joolaha,	0
Bhoorjee,	0	Bhoorjee,	½
Bhât,	8	Bhât,	8
Jumuya,	7	Jumuya,	6
Jath,	0	Jath,	8
Kach'hee,	5	Kach'hee,	2
Buheleea,	0	Buheleea,	½
Kurhur,	4	Kurhur,	3
Telee,	0	Telee,	¼
Mahratta,	0	Mahratta,	2
Bhutteeara,	0	Bhutteeara,	½
Chumar,	0	Chumar,	¼
Total,	2,010	Total,	2,258†

146. The greatest gainers have been the Brahmins, and amongst them are included some of the most successful mercantile speculators in the District. They‡ are now the owners of many of the finest estates. In Purgunuh Bhogneepoor the Doobes and Tewarees pay Revenue to the amount of 65,775 Rupees per annum, and not one of these estates is hereditary property.

147. The Moosulman Proprietors have also increased. The majority of the villages publicly sold in the early part of our Rule were purchased by them. The Special Commission deprived them of some, others becoming involved transferred them to capitalists in lieu of their debts; some of the estates were sold by order of the Court.

148. The following Abstract§ statement will shew the number of Proprietors in the District, the average amount of Land possessed and Revenue paid by each.

No. of Proprietors.	Total Area of the Estates in Acres.	Total Assessment of the District.	Average amount of Land owned by each Proprietor.	Average amount of Revenue paid by each Proprietor.
	Acres.	Rupees.	Acres.	Rupees.
16,542	14,95,628	21,47,315	90	130

* Vide Appendix No. 12.

† The increase in the Number of villages is owing chiefly to estates having been divided under Regualtion XIX of 1814 also in defining the boundaries of estates, some were separated which had been included formerly in one circle.

‡ No. 13. § No. 14.

149. The Cultivators are divided into two great classes, viz. those having an hereditary right to hold Land at fixed rates, and mere Tenants at will. There are a few, who besides an hereditary, have also a transferable right, but the class is very small, and entirely confined to those whose rent free Lands were resumed, and who were permitted to hold them at a reduced rent.

150. The first or hereditary class form in this District the majority, the amount of Lands they cultivate, amounting to 3,90,770 acres. The latter, or non-hereditary class, cultivate 1,64,578 acres.

151. The cultivation is distributed as follows:—

	Acres.
Each Proprietor cultivates on an average, ...	7.8
Hereditary cultivators, including the holders of resumed Maafee Lands,	6*
Tenants at will,.....	4
Average cultivation of all three classes, ...	6.6 each.

152. In the Appendix† will be found the number of cultivators of each class. It includes also all proprietary cultivators. The foremost of all are the Koormees whose agricultural skill and industry surpasses that of any other class.

153. I annex a Statement‡ compiled from official records last year by order of the Board of Revenue, which shews the prices paid for Lands at public sales, and so far as could be ascertained, at private sales also, during the years 1844-45—1846-47. The prices paid for Lands sold on account of arrears of Revenue are so low, that it may be necessary to observe that the estates were very highly assessed, and it was this circumstance that first brought the matter to the notice of Government and caused the revision alluded to in a former part of this Report.

154. A Register of villages contained in each Purgunuh with their cultivated, culturable and irrigated areas, and the amount of population, will be found in the Appendix.

---

* The Hereditary and Non-Hereditary cultivators taken from the Registers furnished by the Surveyor amount to 96,514, which gives an average cultivation of 5 acres to each cultivator. It commonly happens however that the name of only one cultivator is entered in the engagement, when two or more are in partnership, so that the above average would give an erroneous impression of the size of the farms. In order to test this I had the cultivators of ten villages counted, and the number of persons in partnership with them taken down; the following is the result :—

Number of cultivators shewn in the Register, ...	460
Number of persons in partnership,.	394
Total,.....	854

If this average is assumed to be correct, and applied to the whole District it will give 1,68,062 cultivators, and the average cultivation three acres.

† No. 15. ‡ No. 16.

MAGISTERIAL.

155. Under the Nuwab's government, the Amil had much the same position as the Collector and Magistrate now hold under our Government. The Police were managed by the Zumeendars or head Farmers, aided by the hereditary village watchmen. There was no defined or written law, the custom of the country regulating all decisions. By the native institutions, the duties of Revenue and Police were closely interwoven. The village watchmen were both Revenue and Police servants. The landholders in their respective estates were naturally most deeply interested in the preservation of the peace, and they had the co-operation of the vllagers.

156. In criminal cases Punchayuts were never appointed. In petty cases the Zumeendars awarded punishment; in heinous cases the Amaldar. In matters of caste and religion, the heads of the caste or the spiritual guide decided, without any communication with the officers of Government. In civil cases disputes were settled by arbitration.

157. As to the working of the system, much depended on the strength and vigor of the government of the day. When the government was weak and corrupt, the same shewed itself in every gradation of its officers. Perhaps as has been observed, a Punchayut was the best safeguard, against the corruption of the rulers.

158. On the 15th February 1802, Mr. Welland who was Collector, was also appointed Judge and Magistrate. His instructions were to decide in all civil cases according to his judgment, keeping at the same time a diary of his proceedings in the Persian language, an appeal being allowed to the Board of Commissioners. As Magistrate, he was entrusted with the same authority as those in the Lower Provinces, but permitted to deviate in any point, when from local circumstances, the manners, habits and prejudices of the people required it.

159. The Tuhseeldars or Local Revenue Officers, were entrusted, subject to the control of the Magistrate, with the District Police duties, and allowed 1½ per cent. on the collections, for the entertainment of an efficient establishment. Subordinately to them, the landholders and farmers were responsible for the preservation of peace and good order. The village Watchmen were immediately under their control, but subject to the Tuhseeldars, in their capacity of chief local officers of Police. This approached very much to the ancient Hindoo system.

160. The Tuhseeldars were held immediately responsible for all robberies in their respective divisions, unless they occurred on the public roads, when proof was required that they had previous knowledge of the intent and did not take proper measures for its prevention. The Landholders were also made jointly responsible with them, and a clause to that effect inserted in their engagements.

161. This arrangement had effect till A. D. 1806-7, when Government decided that the Tuhseeldary system of Police was inefficient. They determined to form compact local jurisdictions, none of them to exceed 20 square miles. Each Police jurisdiction to consist of a Darogah, with an Establishment of Jemadars, Burkundauzes and Chowkeedars, proportionate to its extent and population.

162. The offices of Judge and Magistrate remained united till A. D. 1827, when separate officers were appointed. In A. D. 1833 the offices of Magistrate and Collector were generally united throughout the North Western Provinces, but circumstances delayed the union in this District till a much later period. In the year 1838 the Magistrate had the power of Collector conferred upon him, and acted as co-adjutor to the Collector Mr. Wemyss. It was not till the year 1843 that the full appointment of Magistrate and Collector was conferred on Mr. Allen. The union of the two offices has decidedly been a great improvement, more consonant with the feelings of the people, and agreeable to their ancient mode of government. Thus they were prepared for its adoption, and the good effects of this system, though opposed to English theory, are from the results of the last few years quite evident.

163. The early criminal records of the Magistrate's Office have, I regret to say, been either lost or destroyed. I am unable therefore to collect any information, except from hearsay, of the state of the Police in the earlier part of our rule. I cannot learn that there was any unusual increase of crime. In August 1806, the Collector in addressing the Board of Commissioners, states, that he did not consider it safe to travel through the District without an Escort of Sowars. This, if his fears were well founded, would not shew a very general state of tranquillity; but this letter was written in reply to one from Government refusing their sanction to his entertaining an Escort, and possibly may have been exaggerated. Mr. Ross, 3d Judge of the Provincial Court at Bareilly, addressing Government on the 24th February 1816, remarks on the very small number of crimes exhibited in the Six-monthly Statement and ascribes it, not to the goodness, but to the badness of the Police. He writes that of those entered in the Statement*, the perpetrators of only one murder had been detected, and of the Thuggees, Highway Robberies and Burglaries, not one. This does not shew that they were very efficient as a detective force. It is admitted that about this period the Police were quite inefficient as regards the prevention of crime, which naturally increased in proportion to the impunity with which it was committed.

164. Mr. Robertson† was appointed Judge and Magistrate in 1817, and applied himself with great diligence to the reform of the Police. He made strenuous efforts for the protection of travellers, and the suppression of Thuggee. He established Mûrhelahs or Watch Stations along the principal thoroughfares, at intervals not exceeding two koss. To carry this out properly was a work of great labor, as the report of Subordinates could not be relied on, and there was no district map. It became necessary therefore to visit every position. These Watch Stations consisted generally of two Burkundauzes and one Chowkeedar. In Raviny ground, of three Burkundauzes and one Chowkeedar; one of them being always deputed to any adjacent eminence, commanding a view of the road, when it could not be seen from the station. Many of the stations exist to the present day, and prove the judiciousness of the selections. During Mr. Robertson's administration, the Police improved much, but subsequently, so deteriorated, as to be more an engine of oppression than of protection.

---

* 5 Murders. 3 Thuggees. 15 Highway Robberies.
† The late Lieutenant Governor.

165. Mr. Caldecott was appointed Magistrate* about the same time† that Mr. Reade took charge of the Collector's Office. The improvements in both departments progressed simultaneously. Shortly after his arrival, Mr. Caldecott addressing the Commissioner, writes—"That he found an ignorant and incapable establishment, a corrupt and inefficient "Police, unacquainted with, or disregarding the most common rules prescribed for their gui- "dance. A community in which honest men were at a discount; and rascality, fraud, and "insubordination were the only means of protection; extensive combination amongst indivi- "duals who had profited by the old system, and finally a want of cordial co-operation on "the part of the Subordinate Officers, both covenanted and uncovenanted." In another letter he writes—"I found an arrear of 600 cases; the Thanahdars take usually two and "three months to comply with orders, and from three to six weeks are generally allowed "to elapse before they send in detailed Reports. The length of these Reports vary from "eight to forty-eight pages and average sixteen pages." Any comment on such a state of things is unnecessary.

166. No man was more fitted than Mr. Caldecott to effect a reform. To a thorough acquaintance with the native language and customs, he joined a calm and sound judgment, an excellent memory and an admirable temper, and he was energetic and vigilant in all his duties. By a constant intercourse with all classes of the natives, he gained such a knowledge of the district, and of every branch of crime and criminals, that nothing seemed to be concealed from him. The people felt this, and the knowledge of it deterred many from committing crime. When he left this district in 1836 in order to take his furlough, he was followed by the regrets of all, and on his return from Europe in 1842, his re-appointment as Magistrate was hailed with joy. Mr. Caldecott has retired from the service, but I deem it proper to make this statement regarding one who so endeared himself to the people.

167. His first object was, really to place himself at the head of his establishment, and obtain the hearty co-operation of all branches, both European and Native. In a similar manner he established a friendly but independent footing with all the other departments of the district both Civil and Military. He examined closely into the working of the Sudder and Mofussil Police, established a more speedy communication with the Thanahs, and adhered invariably to fixed rules of conduct, by enforcing the regulations both in spirit and letter. He demonstrated his power to protect the well-disposed, and to punish all villainy or connivance at it. He made it a point never to dismiss any Native officers without good and sufficient cause, and having done so, never to re-appoint them. Not to accept the services of officers dismissed from other Zillahs for misconduct. He avoided *professional* Thanahdars, and discountenanced regular spies as far as possible. In filling up vacancies, he preferred respectability to talent. In the preparation of his cases, he was most minute and careful, so as to prevent a criminal from escaping by any legal flaw,—such a system carried out with the good judgment he possessed could not be otherwise than successful.

168. In the year 1824 Mr. Nisbett, the Acting Magistrate, had introduced the Rusudbundee system of Chowkeedars into every village; in other words, each Ryut was made to contribute towards the payment of the village watchmen. Mr. Caldecott found that this system had given rise to the greatest abuses, and to the total disorganization of the old village system. Many of the watchmen were the nominees of the Police Daroghas, and

* In the Appendix will be found a list of the Magistrates, Joint Magistrates, and Assistant Magistrates, from the Cession up to the present time.—No. 17.

† A. D. 1832.

there was constant quarrelling between the payers and payees; the latter being backed by the influence of the Daroghas. The landholders to save their own villages at the expence of their neighbours, generally employed some notoriously bad character, or his nominee, as Chowkeedar. As the reins became more loose between the years 1824 and 1832, these bad characters extended their ramifications into each village, and progressed from thieving to Dacoity. One Nazir Irshad Ally at this time had great power in the Magistrate's Office, and his name is connected with much of the villainy of that period. The few who were apprehended and sent in at this time, were almost invariably released through his influence, and generally avenged themselves by another Dacoity upon the people who had given evidence against them. It is said that Nazir Irshad Ally made these Dacoities a pretext for employing his agents as spies, and upon their reports searching the houses of the monied and respectable men in this district and in Oude. Mr. Caldecott states that "The wide construction given by Mr. Commissioner Barlow to Regulation I. of 1821, "raised up many claimants to shares of estates. Every village was torn by internal "dissentions; these disputes would, in other districts, have been decided by the Courts "or an affray, but here, a more sure plan was, for the aggrieved party to engage a gang "of Dacoits to murder his enemy and plunder his house. Merchants were afraid to press "for their money under the fear of being threatened with a similar calamity. Travellers "were plundered. Neither Government Stores, nor the Government Dâk escaped. Nazir "Irshad Ally was eventually removed, but then the influence of Moonshee Mehudee and "the Pundit supplied his place. These were succeeded by Tufuzzul Hoosen's party, but "the constant change of European Officers, from death, illness, and the wants of the Public "Service, rendered acquaintance with the under-working of the system, impossible. The "evils with each change grew worse, and acquired fresh strength, so that all order was "completely at an end, and the reign of terror and corruption fairly established."

169. He determined gradually to abolish the Chowkeedaree system, and to substitute in its room a Village Watch, as follows:—

A general place of rendezvous was fixed upon in each village, where a Nuqqara was kept, and whither all, on an alarm being given, were to assemble. Four of the able bodied men were appointed in turn every night to go the rounds. The arrangement, in all its details, was vested entirely in the Zumeendars, and no interference on the part of the Police, allowed without special orders.

170. Mr. Caldecott was well aware that this was a plan towards which many objections could be raised; but the district was in a dis-organized state, and some unusual remedy was necessary. It was also of importance to teach the people to rely on their own exertions, nor was the system introduced, till he had personally met all the landholders of influence and respectability, and gained their confidence. It is easy to perceive how such a system thus introduced, would work, compared with its introduction by an officer, unknown to the people, and by a mere written order from the Kutcherry. It did however succeed and was carried on for some years, when becoming no longer necessary the plan gradually fell into disuse, and since the year 1843, with the exception of a few of the principal towns and marts, where the watch are paid by a cess on the inhabitants, the village Police are nominated by the landholders, and remunerated by land set apart for the purpose.

171. The first decrease of crime was caused, by the success of the Magistrate in capturing some of the great Dacoit leaders—about the same period (1835) the Dacoits were

twice bravely opposed and defeated in their attempts, after bloody conflicts. The absconded leaders of four great gangs were also captured, and the Provisions of Regulation VIII. of 1818, Sections 9 and 10, brought to bear successfully against many that had been apprehended. Circumstances at this time laid open the whole system pursued in the western parts of the district, which were rigorously followed up and led to the capture and dispersion of whole gangs. At this period Mr. Caldecott had the most cordial co-operation in Mr. Clarke, an able officer lately deceased, to whose worth and zeal he bears a high testimony. Mr. Caldecott was succeeded by Mr. Wilson who ably followed up all his plans, and his successors continued on the same system, altering only where in the course of years, circumstances required it. Crime is still abundant, as it must always be in a district so peculiarly situated, but no district is more free from the open and daring crimes of Dacoity and Highway Robberies, and if they do occasionally occur, they are not perpetrated by means of any organized bands.

172. Mr. Brown in the year 1845, revised the Police jurisdictions generally. This was the more necessary, as the survey shewed great inequalities in the extent of the several Thanahs, and the disproportion between the population and the strength of the Police force; neither did the divisions correspond with the Revenue jurisdictions with which it was desirable as far as possible to assimilate them. He proposed at the same time, that the Tuhseeldars should be invested with Police powers, and that, when possible, the Tuhseeldars and Thanahdars should be located in the same village. He likewise recommended the Thanahdars to have increased allowances, which he proposed to effect by reducing the number of Police Stations, without any increased expenditure to Government.

173. The new arrangements were sanctioned on the 15th of July 1845, and were briefly as follows. The number of Thanahs was reduced from 19 to 12 and the Thanahdar's pay increased from 25 to 60 Rs. per mensem, with the exception of three, whose salaries were fixed at 50 Rs. per mensem. The Revenue and Police jurisdictions were assimilated in all the Purgunuhs with the exceptions of Jajmow and Bithoor, which, as they comprised the city of Cawnpoor, the Cantonments and large Mahratta Encampment at Bithoor, it was thought advisable to depart from the general rule. The old Police Station at Suchenree covered the Cantonment and main lines of communication with the City and consisted of villages of both Purgunuhs, and it was found better not to remove it.

174. A Sketch Map* is annexed, which will exhibit more clearly the arrangements, and will shew also the area and population of each Thanah, and the strength, number and pay of the Police.

175. This arrangement increased the size of the Police jurisdiction, but as Mr. Brown very justly remarks, in his letter to Government, 14th July 1845—"A good Police "does not so much depend on a district being broken up into a number of Thanahs or on "the disjointed service of a herd of ill paid Thanahdars, as on the centralization of the "Police force, and the efficiency of the Native Agency aided by the influence derivable "from Revenue Officers." That officer swept away a host of outposts which often consisted of only one Burkundauz stationed in a village, which was found to be productive of mischief, removing the sense of the Landholders, responsibility when disposed to assist,

* Vide Appendix No. 18, also for a Map shewing the Revenue Divisions vide Appendix No. 19.

and forming a screen to their mal-practices when they were not. In place of these, strong efficient Chowkeys, consisting of the strength noted in the margin* were established. The higher class of Chowkeys are generally situated at some distance from the Thanah, and the Jumadar was empowered if necessary to take the depositions; but not to delay in forwarding the parties to the Thanah. The business of the Jumadar of the smaller Chowkeys was to apprehend and forward all offenders, giving instant information of all crimes committed within his circle. A glance at the Map will shew the disposition of the Chowkeys. The duties of the Tuhseeldar, as Chief Police Officer in his Division, is one principally of superintendence. He is a highly paid Native officer, and specially selected for his respectability and integrity. His position brings him into daily communication with the body of landholders, and where he conducts himself well, his influence is very great. His instructions are not to interfere with details, which can equally well be performed by his subordinates. The daily Thanah Reports are submitted to him previous to dispatch, and he has the option of making any remarks on them, or, if necessary, returning them to the Thanahdar for further investigation when it may appear necessary, informing the Magistrate by the same day's dispatch, of what he has done, and giving his reasons for doing so. He is particularly careful in preventing the concealment of crime, and in putting a stop to the oppression that formerly was so notoriously prevalent, on the part of the Police. I can state from experience that, as an auxiliary to the Magistrate, the Tuhseeldars are invaluable officers, nor would I ever introduce any general measure, without previously obtaining their opinion.

* 9 Chowkeys of the following strength :—

1	Jumadar, salary	15 Rs. per mensem.
1	Mududgar, ...	5 „
4	Burkundauzes at 4, ...	16 „
	Total, ...	36 „

24 Chowkeys of the following strength :—

1	Jumadar at	8 Rs. per mensem.
3	Burkundauzes at 4, ...	12 „
	Total, ...	20 „

2 of the following strength, outposts of the Kotwalee :—

	Naib Kotwal stationed at Nuwab Gunge, ...	25 Rs. per mensem.
1	Mududgar, ...	6 „
8	Burkundauzes at 4, ...	32 „
	Total, ...	63 „

	Naib Kotwal of Colonel Gunge,	20 Rs. per mensem.
1	Mududgar, ...	5 „
6	Burkundauzes at 4, ...	24 „
	Total, ...	49 „

176. There is nothing so conducive towards an efficient Police, as having speedy intelligence of crime. The old arrangements, founded on Regulation XX. of 1817, committing the transmission of official papers to and from the Thanahs, to the landholders, did not succeed. The landholders considering it unfair that the expence should fall only on those through whose estates the roads ran, took so little trouble, that previous to 1834, the papers were often seven and eight days in arriving at their destination.

177. In the year 1834, Mr. Caldecott appointed thirty-eight men to carry the Dâk, and directed the Zumeendars to pay them. This was an improvement, but the runners being irregularly paid, sometimes absconded, and great delay often occurred. Messrs. Wilson and Craigie, his successors, improved the Dâk, and in the year 1843,

Mr. Caldecott, on his re-appointment, levied a cess on the *whole* District of 1,800 Rupees, which was fixed in proportion to the amount of revenue paid by each landholder, and fell on the whole body at one anna per cent; he directed that it should be collected with the Government revenue. By this means he was able to appoint efficient men, whom he himself paid monthly. He fixed the number of runners at forty, and Mr. Allen subsequently, in 1844, increased them to forty-six—but the extra men are paid out of the Dâk Receipts, and not by the landholders.

178. Mr. Brown, in 1845, finding that the natives were using the Dâk very largely for private letters, ordered that the Police Mohurrirs should be paid two rupees out of the monthly receipts for their trouble, and in addition, that they should have one-fourth of the money received from the transmission of letters from the Police Station to Cawnpoor. This has done more than any other measure to increase the number of letters, and has served to make the Mohurrirs attentive and obliging.

179. The postage is fixed at two pice for each letter. The furthest Police Station where letters are received, is 50 miles from Cawnpoor; the letters and dispatches that leave in the evening arrive next morning at daylight.

180. The following Statement since 1839, when private letters first began to be sent, will shew how rapidly the number has increased:

Police Dâk Statement from the year 1839 *to the end of June* 1847.

Years.	Number of Private Letters.		Receipts.									Remarks.
	From Thanah.	From Post Office.	Amount received for letters despatched from the Thanah to the Sudder Station.			Amount received for letters despatched from the Sudder to Mofussil Stations.			Total.			Disbursed during the year.			Balance.			
			Rs.	A.	P.	Rs.	A.	P.	Rs.	A.	P.	Rs.	A.	P.	Rs.	A.	P.	
1839	Not known	Not known	40	0	0	62	6	8	102	6	8	0	0	0	102	6	8	
1840	1,997	5,059	62	6	6	133	3	6	195	10	0	147	12	0	47	14	0	The balance is applied to rendering the Dâks more efficient, and it is hoped that eventually the landholders may be released from payment of any portion of the expence.
1841	2,887	6,744	90	11	6	159	7	0	250	2	6	152	4	0	97	14	6	
1842	3,393	7,836	106	0	6	175	0	6	281	1	0	165	14	6	115	2	6	
1843	5,539	9,757	173	1	6	206	4	6	379	6	0	169	3	3	210	2	9	
1844	6,298	11,579	196	13	0	249	9	0	446	6	0	152	7	0	293	15	0	
1845	8,470	14,029	264	6	0	300	1	0	564	7	0	309	4	9	255	2	3	
1846	10,210	15,626	319	1	0	344	1	6	663	2	6	553	1	8	110	0	10	
To the end of June 1847,	6,446	9,479	200	13	0	195	13	8	396	10	8	292	13	6	103	13	2	
Total,...	45,240	80,109	1453	5	0	1825	15	4	3279	4	4	1942	12	8	1336	7	8	

181. I insert the number of Crimes ascertained to have been committed in the District during the last seventeen years. In the Appendix will be found a Statement* for the same period more in detail, shewing the number of persons apprehended, convicted and acquitted. The records previous to 1830 are so defective, that I am unable to obtain complete returns for any one year:—

Description of Crimes ascertained to have been committed, including attempts to commit them.	1830.	1831.	1832.	1833.	1834.	1835.	1836.	1837.	1838.	1839.	1840.	1841.	1842.	1843.	1844.	1845.	1846.
Wilful Murder,.....	14	19	25	24	21	13	11	23	19	8	12	13	17	32	21	15	24
Homicides,.....	7	15	0	3	5	3	3	19	20	3	13	9	8	5	2	8	5
Dacoitees,.....	10	32	28	51	30	2	2	16	5	0	1	1	2	2	1	0	0
Highway Robberies,..	39	47	35	35	25	13	7	3	10	6	5	13	19	7	5	3	2
Burglaries, ...	819	800	409	316	421	234	192	307	393	241	240	230	228	198	166	157	178
Thefts,.....	436	363	482	844	1,073	661	706	1,020	1,129	470	514	574	541	527	531	558	626
Affrays,.....	13	15	23	27	21	1	2	1	4	2	3	2	3	6	2	5	4
Other Crimes and Offences,.....	89	59	748	342	398	1,151	1,176	1,103	1,008	663	852	1,086	1,217	857	847	785	1,009

182. Monsieur M. A. Quetelet, Secretary to the Royal Academy of Brussels, has in a work lately published, given some interesting statements on the influence of seasons on the propensity to crime. He found that the epoch of maximum in respect to the number of crimes against property took place in summer; whilst on the contrary, the minimum of the number of crimes against persons, and the maximum of the number of crimes against property, takes place in winter. He considered that the difference was readily explained by the misery and want more especially felt during winter, which would cause an increase of the number of crimes against property, whilst the violence of the passions, predominative in summer, excites to more frequent personal collisions.

183. The Statement of these two divisions of crimes, that I have drawn out for the past three years, may as a comparison be interesting:

Months.	1844.		1845.		1846.	
	Crimes against		Crimes against		Crimes against	
	Persons.	Property.	Persons.	Property.	Persons.	Property.
January,.....	83	74	107	84	126	55
February,.....	106	53	109	74	71	53
March,.....	117	90	134	115	167	60
April,.....	140	70	127	94	172	94
May,.....	125	89	102	112	134	82
June,.....	113	74	97	85	134	88
July,.....	161	99	110	83	178	72
August,.....	122	89	114	68	155	69
September,.....	144	77	100	71	115	70
October,.....	93	82	70	54	91	81
November,.....	80	94	110	35	106	50
December,.....	86	55	149	55	87	78
Total,.....	1,370	946	1,329	930	1,536	852

* No. 20.

184. There are many statistical facts regarding crime, which hereafter it will be possible to obtain from the accuracy with which our Records are now kept and preserved. *Age* is perhaps the cause which operates most in developing or subduing the propensity to crime, and in this point, our Jail records were singularly defective.

JAIL.

185. Nothing could exceed the utter want of discipline, order, and classification that existed generally within our Jails, till a few years ago. In 1844 the Government appointed a Superintendent of Jails,* who has already done much towards reforming the whole system, and checking a lavish expenditure.

186. In the Cawnpoor Jail, so late as the year 1835, the prisoners under different terms of imprisonment were mingled together; those sentenced to labor, and those without labor, being often confined in one Ward. Even Prisoners under trial were confined with those sentenced to imprisonment for life. Some of the criminal prisoners were in the same wards with the civil prisoners, and some of the female prisoners wore irons. Regular clothing was not served out, or if it was, it did not reach the prisoners. Indiscriminate intercourse with relations and friends was permitted, and for thieves and vagabonds the Jail had no terror.

187. The following is the classification lately introduced by the Superintendent :—

1. A Female Ward.
2. Male Prisoners under trial.
3. Civil Prisoners.
4. Prisoners without labor.
5. Prisoners sentenced to imprisonment for life.
6. Prisoners with labor and without irons.
7. Prisoners with labor in irons.

188. The prisoners work partly inside, and partly outside the Jail, on the public roads; those who work inside, are sufficient to furnish all the clothing required in the prison,—they also grind the flour, and perform all the menial offices which hitherto had been done by hired labor, at a great expence to Government; all alterations, additions, and repairs are made by the Prisoners.

189. Ventilation was very imperfect, this has been much improved, principally by opening apertures in the ceiling of the wards and cells, and raising the walls where they were low. All night privies, and drains, within the yards have been removed, and other means adopted, which are more effective towards keeping the wards clean and wholesome.

---

* Mr. W. Woodcock.

190. A money allowance was formerly given to the prisoners to purchase their own food; this was found to lead to so much evil that it was discontinued, and rations substituted in its stead; the following dietary is now in use:—

Jail Dietary.

Number of Class.	Denomination and Class of Prisoners.	Daily Dietary. Atta Chuttacks.	Dâl Chuttacks.	Salt Mashas.	Pepper Chuttacks.	Wood Chuttacks.	Tobacco Chuttacks.	Remarks.
1	Strong and able-bodied men on hard labor, ...	* 12 †	2	10	¼ per week.	14	½ per week.	* The Wheat is of the best quality. Half the quantity, or 6 Chuttacks of Rice is given in place of Atta, when the Prisoners prefer it.
2	Male Prisoners without labor, and females with labor,..	‡ 10	2	10	¼ do.	14	½ do.	An equivalent of vegetables is given twice a week in lieu of Dâl.
	Prisoners under trial,	10	...	10	...	14	...	

† lb. oz. drs. avoirdupois. 60 Mashas = 1 Chuttack.
1 8 10.971. 16 Chuttacks = 1 Seer of 80 Tolas in weight.
‡ 1 4 9.142. lb. Drs. Avoirdupois.
1 Seer = 2 14.628.

Hospital Diet List.

Name of each kind of Diet.	Atta.	Rice.	Dâl.	Salt.	Firewood.	Pepper on Sunday.	Tobacco on Sunday.
	Chuttacks	Chuttacks.	Chuttacks.	Mashas.	Chuttacks.	Chuttacks.	Chuttacks.
Full diet for Convalescents, ...	10	0	2	10	14	¼	½
¾ diet, ...	7½	0	1½	10	14	¼	½
½ diet, ...	5	0	1	10	14	¼	½
Full Rice ditto,...	0	6	2	10	14	¼	½
Low Rice ditto,...	0	4	0	10	14	0	0

When milk, meat, sago, or other indulgences are considered necessary, they are added to any of the above diets by special direction.

191. The following Statement will shew the Expenditure in the Jail during the year 1846:

Average number of Prisoners during the year.	Total aggregate number of Prisoners during the year.	Permanent Establishment.			Contingent Establishment.			Contingent Bill, including shaving and washing.			Civil Surgeon's Contingent Bill.			Diet and Fuel.			Clothing and Bedding.			Repairs.			Total Expenditure.			Amount proceeds of productive labor.			Costs of Establishment per head.			Cost of Diet per head.			Clothing and Bedding per head.			
		Rs.	A.	P.	Rs.	A.	P.	Rs.	A.	P.	Rs.	A.	P.	Rs.	A.	P.	Rs.	A.	P.	Rs.	A.	P.	Rs.	A.	P.	Rs.	A.	P.	Rs.	A.	P.	Rs.	A.	P.	Rs.	A.	P.	R
819.75	2,99,231	6,684	0	0	7,373	9	2	1,771	1	7	171	12	0	14,788	12	2	1,240	2	6½	49	2	2	32,078	7	7½	1,542	7	9½	17	2	4½	18	0	8	1	14	8	3

192. The Prisoners have been remarkably healthy during the past year. The number of deaths being 3.52 per cent. upon the average strength.

193. Dr. Goodeve, the Civil Assistant Surgeon, who has always taken a great interest in every thing that concerns the health of the Prisoners, kindly undertook, at my request, to furnish a Report on the health, disease and climate of the District of Cawnpoor generally, more especially with reference to the Prisoners under his charge, and the European and Native Troops cantoned here.

His valuable treatise will be found in the Appendix,* and I acknowledge myself much indebted to him for the readiness with which he complied with my wishes.

JUDICIAL.

194. Agreeably to Regulations II. and VI. of 1803, the offices of Judge and Magistrate were vested in one person. By Regulation III. of 1803, the Judges were empowered to try cases without limitation, but subsequently by Regulation XIII. of 1808, their power was limited to suits not exceeding 5,000 Rupees, and by Regulation XIX. of 1817 to 10,000 Rupees. By Regulation V. of 1831 their jurisdiction was again extended as formerly. By Regulation XXV. of 1837, the Principal Sudder Ameens were authorized to try all suits without any restriction as to the amount of demand or property, the Judge retaining only the power of hearing appeals from the decisions of the Native Judges to the extent of 5,000 Rupees: this rule is still in force.

195. By Regulation XVI. of 1810, the option of appointing a separate Magistrate wherever deemed necessary was given to the Governor General, who was also by Regulation IV. of 1821, declared competent to unite the offices of Magistrate and Collector. In April 1827, the offices of Judge and Magistrate were separated, and on the 23d of that month, Mr. A. Grote, who held both the appointments, made over charge of the Judge's office to Mr. H. T. Owen, himself retaining charge of the Magistracy.

196. At the commencement of the British Rule in this District, Moulvee Mohummud Tuqqee, Mooftee, and Ramtunoo Bhuttacharj, Pundit, were appointed Sudder Ameens, under Section 26, Regulation XVI. of 1803 for trying cases of moveable and immoveable property, to the amount of 100 Rupees; the former drew a salary of 100 Rupees as Mooftee, and the latter 60 Rupees as Pundit, with a fee at the rate of 6-4 per cent. on all Dewanee cases; there being no Moonsiff at that time. By Regulation XXIII. of 1814, the Sudder Ameens were empowered to try suits to the extent of 150 Rupees, receiving as a remuneration for their trouble, the price of Stamp Papers upon which the petitions of plaint were written. In the year 1817 Ulee Mohummud was appointed Moonsiff of Qunnouj and Thutheea, and Qazee Umanooddeen Moonsiff of Sikundruh and Ourueea: they were empowered to try cases of moveable property to the amount of 64 Rupees agreeably to Regulation XXIII. of 1814; the only remuneration they received was the value of the Stamp duty on the petition of plaint. In the year 1818, there being an increase of business, Moulvee Mohummud Mootuqqee was appointed 3d Sudder Ameen by Mr. Robertson, under Section 65 of the Regulation above cited, with the same powers and

* No. 21.

allowances as the others. By Regulation II. of 1821, the powers of the Moonsiffs and Sudder Ameens were extended, the former being authorized to decide cases to the amount of 100 Rupees, and the latter to 500 Rupees. By Regulation XXIII. of 1824, monthly salaries of 100 Rupees each, with an allowance of 20 Rupees for establishment, were fixed for the Sudder Ameen's instead of the former mode of payment, and by Regulation IV. of 1827, they were empowered to try all Original Suits not exceeding 1,000 Rupees, whether instituted by European British subjects or natives. When by Regulation I. of 1829 the trial of Circuit Criminal cases was transferred from the Court of Appeal at Bareilly, to the Commissioners, Qazee Uleemooddeen Khan Mooftee of that Court was appointed another Sudder Ameen in this District upon the same salary, viz. 200 Rupees, which he drew from the Court of Circuit.

197. On the 11th December 1832, a new arrangement under Regulation V. of 1831, was made. A statement of the different offices of Native Judges then established, with their jurisdictions and allowances is given below.

Office.	Jurisdiction.	Allowances.	
		Salary.	Establishment.
Principal Sudder Ameen, ...	Suits not exceeding 5,000 Rs.	400 0 0	100 0 0
Sudder Ameen, ...	Ditto 1,000 „	250 0 0	50 0 0
Moonsiff of 1st Division, City of Cawnpoor,	Ditto 300 „	100 0 0	40 0 0
Ditto of 2d ditto, Gujner, ...	Ditto 300 „	100 0 0	40 0 0
Ditto of 3d ditto, Shioorajpore, ...	Ditto 300 „	100 0 0	40 0 0
Ditto of 4th ditto, Rusoolabad, ...	Ditto 300 „	100 0 0	40 0 0

198. In the year 1836 the allowance for the Principal Sudder Ameen's Establishment was increased to 150 Rupees, the Sudder Ameen's to 80 Rupees, and the Moonsiff's 30 Rupees. In this year the Purgunuhs of Thutheea, Ourueea, and Qunnouj were transferred from this District to Furrookhabad and Etawah. Another Moonsiff was subsequently appointed, and the Moonsiffee Divisions were fixed as follows:

1st Division comprising Kotwalee of the City and Thanah Sirsoul.
2d Ditto do. Thanahs Colonel Gunge and Bithoor.
3d Ditto do. Thanahs Gujner, Ghatumpoor, Ukburpoor, Mujhawun, Suchenree, and Bhogneepoor.
4th Ditto do. Thanahs Shioorajpoor, Shioolee, Bilhour and Tishtee.
5th Ditto do. Thanahs Derapoor, Rusoolabad, Sikundruh and Mungulpoor.

199. The Cutcherry of the Moonsiff of 4th Division was at first at Rusoolabad, and afterwards removed to Derapoor.

200. In February 1846, on the completion of the Revenue and Police Divisions, the jurisdictions of the Moonsiffee Divisions were again altered, and fixed with reference to them.*

1st Division, City and Cantonments of Cawnpoor.
2d do. Purgunuhs Bithoor and Jajmow.
3d do. do. Sarh Sulempoor, Ukburpoor and Ghatumpoor.
4th do. do. Bhogneepoor, Sikundruh, and Derapoor.
5th do. do. Rusoolabad, Bilhour and Shioolee Shioorajpoor.

* Vide Map of Moonsiffee Divisions, Appendix No. 22.

201. At the commencement of our Rule the shareholders in the different Estates were not recorded; hence numerous suits were instituted by the under shareholders for the recovery of rights; village boundary disputes also crowded the files. On the Special Commission Courts being established,* suits for the reversals of sales were decided by them, and this tended to lighten the Zillah Judge's files. Till the year 1821, the Sudder Ameens had a very limited jurisdiction; suits exceeding in value 150 Rupees were not cognizable by them, nor could they try cases in which European British subjects were parties. The cases on the Judge's file exceeded 1,000, and on an average, cases were seldom disposed of under a period of three or four years from the time of institution.

202. Mr. Robertson was succeeded in 1823 by Mr. Nesbit, who was so much occupied with the Magisterial duties, that for a period of two years, but few cases were disposed of. In the year 1825, Mr. A. Grote was appointed Judge, and Mr. DeLancy Register, when the arrears were greatly reduced. From the Cession till the end of December 1832, the number of original suits that had been instituted, amounted to 44,322, of which 43,421 had been disposed of, and 901 remained undecided. The number of appeals from the inferior Courts during the same period was 2,845, of which 1,984 were disposed of, and 861 left undecided, making a total of 1,762 undecided cases on the file, as follows:

On the Judge's file at the close of 1832.

Original cases above 5,000 Rupees and cases in which Europeans were parties,	73	
Appeals, ...	861	
		934

On the Principal Sudder Ameen's file.

Original cases above 1,000 in value, and not exceeding 5,000 Rupees, ...	121

On the Sudder Ameen's file.

Original cases above 300 and not exceeding 1,000 Rupees, ...	66
On the file of the Moonsiff of 1st Division not exceeding 300 Rs., ...	156
Do. do. 2d do. do., ...	184
Do. do. 3d do. do., ...	140
Do. do. 4th do. do., ...	161
	1,762

The above cases were instituted as follows:

In 1826, ...	3
„ 1827, ...	79
„ 1828, ...	205
„ 1829, ...	299
„ 1830, ...	251
„ 1831, ...	237
„ 1832, ...	688
	1,762

* A. D. 1821.

203. During the interval between 1833 and 1838, Mr. Thompson officiated as Judge. In the year 1838, owing to the reported disordered state of the Office and Records, Mr. Lambert, one of the Judges of the Sudder Dewanee, was deputed to enquire into the matter, and measures were afterwards taken to correct irregularities and arrange the Records. For the last eight years* the District has had the advantage of being presided over by a Judge of high character, and at no former period were the duties more efficiently performed, or with greater satisfaction to the people.

204. The arrangement under Regulation V. of 1831, has tended to reduce the number of cases remaining undecided above one year, as the following Statement up to the end of 1846 will shew; the number of Suits then pending being less than *one-third* of that exhibited at the end of 1832.

On the Judge's file at the close of 1846.

Appeals from the orders of the Principal Sudder Ameen,...			24	
Ditto	ditto	Sudder Ameen,...	30	
Ditto	ditto	Moonsiffs, ...	59	
			——	113

On the Principal Sudder Ameen's file.

Appeals from Sudder Ameen and Moonsiffs,.....			32	
Original Suits,.....			34	
			——	66
On the Sudder Ameen's file,.				55
Do. Moonsiff 1st Division's ditto, ...				74
Ditto ditto 2d ditto ditto, ...				50
Ditto ditto 3d ditto ditto, ...				60
Ditto ditto 4th ditto ditto, ...				59
Ditto ditto 5th ditto ditto, ...				87
				564

The above Suits were instituted as follows:

In 1844, ...	1
„ 1845, ...	5
„ 1846, ...	558
	564

205. The following Statements have been kindly furnished by the Judge.† In the Appendix will be found a detailed Statement‡ of different descriptions of Suits instituted before the Judge, Sudder Ameens and Moonsiffs.

---

* No. 23. In the Appendix will be found a List of the Judges.

† Mr. Speirs. ‡ No. 24.

Statement shewing the number of Cases instituted and disposed of in the Civil Court from the year 1837 *to* 1846.

Year.	Pending at the end of preceding year.	Original and Appeal cases instituted during the year.	Decided on trial.	Adjusted, withdrawn or dismissed.	Total number of cases disposed of.	Remarks.
1837,...	1,672	3,149	1,980	867	2,847	The totals of columns 2 and 3 less total decisions in column 6, will not quite correspond with the Balance brought forward in column 2 for the next year. This is owing to column 3 "instituted" containing only *new* cases, not old cases, for retrial received from other Courts and such like.
1838,...	1,311	2,626	2,054	618	2,672	
1839,...	1,265	2,574	1,984	772	2,756	
1840,...	1,200	2,575	2,080	690	2,770	
1841,...	1,098	2,674	2,145	693	2,838	
1842,...	983	2,556	2,165	743	2,908	
1843,...	670	2,075	1,683	638	2,321	
1844,...	478	2,175	1,785	437	2,222	
1845,...	480	2,478	1,797	607	2,404	
1846,...	625	2,317	1,842	611	2,453	

Statement shewing the value of Cases pending in the Civil Court at the end of each year from 1837 *to* 1846.

Year.	Value of Original Suits.	Value of Suits Appealed.	Remarks.		
	Rupees.	Rupees.	Average value of Cases at the end of 1839 and 1846, viz.:		
				1839.	1846.
End of 1837,	4,66,795	38,048			
„ 1838,	4,31,507	92,746			
„ 1839,	6,22,690	77,734	Pending in Appeal before the Judge,	481 Rs.	485 Rs.
„ 1840,	5,77,685	85,440	Ditto ditto Sudder Ameen, ...	81 „	168 „
„ 1841,	5,70,744	96,342	Original Suits before Principal Sudder Ameen, ...	5,074 „	2,900 „
„ 1842,	2,93,666	1,02,620	Ditto ditto Sudder Ameen, ...	584 „	577 „
„ 1843,	2,38,475	68,302	Ditto ditto Moonsiffs, ...	69 „	71 „
„ 1844,	2,81,842	67,530			
„ 1845,	2,04,219	44,452			
„ 1846,	1,54,079	60,216			

Statement shewing the average value of Costs of Cases decided in Appeal during 6 *Months, from February to July* 1847, *also the time which elapsed before the final orders were passed.*

Court.	In Lower Court.					In Appeal.					Time which elapsed from date of order of Lower Court to date of appeal.	Total average expences of both Courts, *i. e.* total of columns 4 and 9.	Expences per Cent.	Time from date of institution to date of final order in appeal.	Remarks.
	Number of Cases.	Average value of each Case.	Average Cost of each Case.	Average Cost per-centage on account of claim.	Average time each Case pending in Lower Court.	Number of Cases appealed.	Average value of each Case.	Average expences per Case.	Cost per Cent. on claim.	Time pending in appeal.					
		R. A.	R. A.	R. A	M. D.		R. A.	R. A.	R. A.	M. D.	M. D.	R. A.	R. A.	Y. M. D.	
Judge, ...	80	527 9	114 3	21 12	6 23	*91	580 3	75 8	14 15	5 8	1 2	189 11	36 11	1 2 1	* This increase is in some cases owing to appeals being preferred by both parties. From this Statement are excluded some pauper cases and also cases returned for re-hearing, because by including them the averages of time would have been very much increased, and it would have given an erroneous idea, that most cases were longer on the file than was really the case.
Principal Sudder Ameen,	100	110 10	28 2	25 6	5 5	102	88 0	22 12	25 13	3 19	0 29	50 14	51 3	0 9 22	

Statement of Cases decided in the different Courts during 6 Months, in which no Appeals were lodged, from February to July 1847.

Courts.	Number of Cases decided.	Average value of each Case.	Average Cost in each Case.	Average Cost per Cent. on the claim.	Term from institution of Suit to date of final orders.
		Rs. As. P.	Rs. As.	Rs. As.	M. D.
Principal Sudder Ameen, ...	12	5,494 10 0	411 12	9 8	4 16
Sudder Ameen, ...	44	552 8 0	87 12	16 6	4 4
Moonsiff 1st Division, ...	189	61 3 0	12 0	19 8	1 18
Ditto 2d ditto, ...	75	68 8 0	16 4	23 12	2 10
Ditto 3d ditto, ...	190	51 4 0	10 4	21 2	1 24
Ditto 4th ditto, ...	127	66 8 0	13 4	20 0	2 1
Ditto 5th ditto, ...	214	55 10 6	11 4	20 4	2 13

ABKAREE, OR EXCISE UPON SPIRITUOUS LIQUORS AND UPON INTOXICATING DRUGS.

206. Under the Native Rule, the Revenue derived from the Excise was collected with the Land Revenue, but under our Rule it has always formed a separate system.

207. It being quite impossible to prevent the consumption of Liquor, both because in moderation and under due control the consumption is not prejudicial, and because in the experience of all Governments, the smuggler under such circumstances baffles the Excise Officers; the object should be to raise the tax to that height which will most enhance the price, without offering to the smuggler, a reward sufficiently high to induce him to run the risk of smuggling.*

208. The chief articles taxed, are the following:

1st. Spirits manufactured after the Native method.
2d. Spirits manufactured after the European method.
3d. Taree, or the juice of the Palm tree (Borassas flabellifarmus.)
4th. Bhang, or other intoxicating Drug manufactured from the Hemp plant (cannabis sativa.)
5th. Opium in its solid form, or in any of the liquid preparations, in which it is commonly used.

209. The main part of the Abkaree Revenue arises from the tax levied on spirits manufactured according to the Native method, and this is effected in three methods,—by the establishment of Sudder Distilleries, by licensing separate shops for the manufacture and sale of spirits, or by farming out the right to collect these duties in a certain Purgunuh or cluster of Purgunuhs.

210. A Sudder Distillery consists of a walled enclosure in the immediate neighbourhood of any large town, within which alone the manufacture of spirits according to the Native method is allowed for the supply of a tract of country extending in a circle of four

* See directions for Collectors, under the authority of the Lieutenant-Governor North-Western Provinces, paras. 102 to 108.

coss (8 miles), or such other distance as may be determined on. The liquor is sold by licensed venders, who are bound to pay the still-head duty on the quantity of liquor for which the license is granted, and also to pay a certain sum per diem for the privilege of sale.

211. Where there is no Sudder Distillery, or in parts of the country beyond the Sudder Distillery, licenses are granted for the manufacture of spirits, in one or more stills of fixed dimensions, and for their sale at the same or any other place, on payment of a certain sum per diem.

212. When the duties in a Purgunuh or a cluster of Purgunuhs are farmed, the Farmer has full power to make with the distillers and sellers such arrangements as he may choose, but he is precluded from suffering any liquor to pass beyond the limits of his farm.

213. The Taree, or juice of the Palm tree, is liable to duty in its fermented or unfermented state. The trees are not numerous in this District, and are only to be found in the Purgunuhs bordering the Ganges.

214. Bhang in its manufactured state is liable to a duty and also Opium. But as the latter is produced largely in the District, at about three Rupees per seer, and the price fixed on it by Government regulated by the Calcutta sales, is seldom less than ten Rupees per seer, it is quite impossible to prevent smuggling.

215. The Kytah tree produces a fruit, from the juice of which when fermented, a liquor is produced, on which a duty is levied. It goes under the general term of Durbehrah.

216. The mode of collecting the Excise duty has varied much in this District. During the first years of our Rule each shop was separately licensed, but in the year 1813-14 a Sudder Distillery was erected at Cawnpoor and was worked on account of Government, the rest of the District being let out to a Farmer. The Farmer and his connections managed for several years, by combining together, to deter others from coming forward to the great injury of the Government. In 1821-22 Mr. Valpy broke up the combination by doing away with the farming system, and by good management and superintendence doubled the revenue. After his time it again fell off, the amount of duty levied, varying considerably, affected at all times more or less by the seasons, but much at the same time is to be attributed to the want of efficient superintendence. The period from 1824-25 to 1831-32, was that in which arrears of every kind crowded every department, and which one Officer alone and unaided could not possibly clear away. Subsequently to the year 1832, the management again improved, but the accounts were clogged with the balances of former years. In the year 1816 it had been found necessary to abolish the Sudder Distillery, owing to the facility it afforded to the European soldiers of obtaining liquor, but it was again established in 1831. In 1840 it was placed under the superintendence of the Military Officer in charge of the Sudder Bazar, as the Government considered that a better check could thus be put to the sale of liquor to the European troops.

217. The levy of the Excise duty is now under the superintendence of two Officers, viz., the Sudder Distillery and all within a circle of 8 miles is in charge of the Commissariat Officer, and all beyond it under the Collector of Revenue. The portion of the District

under the Collector has since the year 1843-44 been entrusted to the management of Mr. Bruce, one of the Uncovenanted Deputy Collectors, who, by his efficient superintendence and careful management, has obtained ever since he had charge, an annual progressive increase.

218. The mode at present followed is to farm out the Purgunuhs to those who can give substantial security, and for several years past there has been no balance of any kind.

219. In the Appendix will be found a statement* shewing the demands, collections and balances on account of Abkaree from 1802-3 to 1846-47.

220. A statement of Receipts on account of Stamps sold from the Cession till the year 1846-47 will be found in the Appendix.†

221. Having given a general account of the fiscal history of the District and also of the Judicial and Magisterial Departments, I propose now to give more in detail a history of each Purgunuh in the Geographical order in which they stand.

---

* No. 25. † No. 26.

PURGUNUH RUSOOLABAD.

222. This Purgunuh derives its name from one Rusool Khan, a former Governor, who founded the Village of Rusoolabad. In former times, the appellation of Mulgousuh was added, but of late years it has generally been dropped.

223. The inhabitants had, under the Nuwab's Government, a character for turbulence and resistance to the constituted authorities, as also of being notorious Revenue defaulters. It is said they tied their money with three knots, and every flagellation caused them to open one of them.

224. The Purgunuh is bounded on the North by Purgunuh Bilhour, on the South by Mungulpoor, on the East by Shioolee, and on the West by Thuteea, Zillah Furrookhabad.

225. At the time of Settlement 8* Villages were transferred to Purgunuh Derapoor and one to Purgunuh Shioolee.

† Two also were transferred from Purgunuh Bilhour to Rusoolabad.

* *Villages transferred to Derapoor from Rusoolabad.*

Names of Villages.	Total Area in Acres.	Juma of 4th Settlement.	Juma of 5th Settlement.	Population.
Jishtamow, ...	505	851	851	323
Duboulee, ...	593	810	689	170
Purjunee Mohummudabad, ...	1,179	1,865	1,662	600
Rajpoor, ...	436	550	400	53
Raneepoor, ...	760	850	1,110	301
Sirhramow, ...	841	1,804	1,628	533
Tejpoor "Oorf Mobarukpoor,"	254	656	524	196
Ban Khas, ...	2,252	2,000	2,050	645
Total,.....	6,820	9,386	8,914	2,821

Village transferred to Shioolee.

Name of Village.	Total Area in Acres.	Juma of 4th Settlement.	Juma of 5th Settlement.	Population.
Barunpoor Kuhnjuree, ...	3,065	4,051	3,600	1,083
Grand Total,.....	9,885	13,437	12,514	3,904

† *Villages transferred from Bilhour to Rusoolabad.*

Names of Villages.	Total Area in Acres.	Juma of 4th Settlement.	Juma of 5th Settlement.	Population.
Futehpoor Bukotheea, ...	691	1,458	810	211
Mirzapoor Lukotheea, ...	882	1,651	1,213	307
Total,.....	1,573	3,109	2,023	518

226. The River Pandoo skirts the North Western boundary. The River Rind traverses the Purgunuh from West to East. They are not used for irrigation, but when the waters recede, after the rains, the banks of both rivers are sown and yield good crops. The Seearee Nullah enters the Purgunuh on its Western boundary, and joins the Rind at the Village of Singwanar.

227. The soil is fertile and irrigation plentiful—about two-thirds of the Purgunuh are irrigated. There was a good deal of fallow land at the period of Settlement, which is accounted for, by the large extent of land thrown out of cultivation in the famine year of 1838. No Purgunuh suffered more than this one from the effects of the famine.

228. There are 7,668 registered cultivators. The Rajpoot and Brahmin cultivators form the majority, and are inferior in skill and industry to those of the bordering Purgunuhs of Bilhour and Shioolee.

229. The Village boundaries were adjusted preparatory to survey by Suyud Nuwazish Ulee, the Deputy Collector, in the year 1245 Fusily. In 1246 Fusily the Purgunuh was surveyed by Captain Abbott, and in 1247 Fusily the Ameen's survey was completed. Hikmutoollah Khan prepared the papers, and Mr. Rose fixed the Assessment in 1248 Fusily.

230. The deduced Revenue rates are as follows:—

Irrigated.		Unirrigated.	
Rs.	As.	Rs.	As.
3	14	2	7

231. The total Assessment fixed was however considerably less than these rates gave, in consequence of the Purgunuh having so much deteriorated. A decrease of 19,629* Rupees was granted on the former Assessment, and when it was afterwards revised by Mr. Allen, a further decrease of 6,735 Rupees, or a total of 26,364, was allowed on the whole Purgunuh.

232. The principal Towns are:

	The Buildings cover an Area of	Number of Inhabitants.
Russoolabad,	141 Acres	3,835
Usalut Gunj,	64	2,544
Buneeparuh Muharaj,	64	1,681
Rutunpoor Khas,	67	2,025
Bheekhdeo,	48	1,181
Birhoon,	38	1,412
Mukrundpoor Kuhnjuree,	36	2,034
Mulgaon,	29	984

233. There are two annual fairs held, one in the Village of Kuhnjuree, attended only by the Purgunuh residents; the other at Buneeparuh Muharaj, in the month of March, called the Shiooburt Mela. This lasts from four to five days and is attended by great

---

* Exclusive of the Assessment of transferred villages.

numbers from the neighbouring Purgunuhs. Every description of brass, iron and copper vessels are brought here for sale, also implements of husbandry, cloths, jewellery, &c. &c. During the cotton season, the raw produce is disposed of in the markets of Usalut Gunj, Narkhoord and Kuhnjuree, and grain is sold throughout the year.

234. Saltpetre is the only manufacture in the Purgunuh. In the Village of Ruswul Rawut Gaon there is a manufactory, in which 1,500 maunds of Saltpetre are made annually.

235. The chief products of the Khureef Harvests, are Sugarcane, Jooar and Cotton. Of the Rubee, Wheat and Barley.

236. The only Fort of any importance is that in which the Tuhseeldar now resides, in the Village of Rusoolabad. It was built by Umandoss, a Guhlout Rajpoot, ancestor of Pirthee Singh, the present Lumburdar of Rusoolabad. When the Muhrattas were in power, Gobindram Pundit, the then Governor, made it over to Umandoss his Foujdar, (no relative of the builder) who enlarged and strengthened it. At the Cession it was transferred to our Government.

237. There are four Musjids and 14 Shuvalas in the Purgunuh. None of the former are of any note. Of the latter in Buneeparuh Muharaj, there is a celebrated shrine, where the fair is held.

238. There are no Bridges, Serais or Tanks of any celebrity.

239. A statement of the description, and number of Schools, Scholars, &c. in the Purgunuh is here given.

No. of Schools.	Description of Schools.	No. of Masters.	No. of Boys.	Amount of Pay per Mensem.
				Rs. As. P.
6	Persian Schools, ...	6	16	27 8 0
18	Hindee, ...	18	78	49 0 0
6*	Sanscrit, ...	6	20	6 0 0
30		30	114	82 8 0

240. The Tenures are classed as follows:

Zumeendaree Villages.	Putteedaree Villages.	Imperfect Puttee-daree Villages.	Bhuyacharee Villages.	Total.
127	0	30	1	158

241. There are two classes of Rajpoots prevailing in the Purgunuh, viz. the Gour and Guhlout Rajpoots. The former are the more numerous and are the descendants of a tribe that settled some centuries ago in the Purgunuh under their leader Abasdeo. Soorut Chund, the Rajah of Nar, is now the representative of the family by lineal descent. His property is small. The Zumeendars of Mukrundpoor Kuhnjuree are still more wealthy and influential, Rutunchund is their head.

242. The Guhlout Rajpoots came from Qunnouj; Pem Singh, one of the shareholders of Rusoolabad, is one of the most influential and wealthy of the tribe.

* The Masters of four of these Schools teach gratis.

243. At the Cession, the Moosulmans were proprietors of only three villages. They now hold 30 villages. The largest proprietor is Uta Hoosein, son of the notorious Nasir Ulee, for some years Dewan of the Collector's Office.

244. The following will shew the number, designation, and salary of the Revenue and Police Officers entertained by Government in the Purgunuh, and their per centage of charge.

Tuhseeldaree Establishment.

Number of Officers.	Office.	Amount of Salary per Month.	Total per Annum.	Juma.	Per centage of charge on Juma.
		Rs. A. P.	Rs. A. P.		
1	Tuhseeldar,	250 0 0	3,000 0 0		
1	Peshkar,	30 0 0	360 0 0		
1	Touzee Nuvees,	15 0 0	180 0 0		
1	Seeah ditto,	10 0 0	120 0 0		
1	Itlaq ditto,	10 0 0	120 0 0		
1	Fotehdar,	12 0 0	144 0 0		
1	Purkheea,	7 0 0	84 0 0		
2	Qanoongoes,	60 0 0	720 0 0		
1	Jumadar,	8 0 0	96 0 0		
1	Duffadar,	6 0 0	72 0 0		
8	Burqundauzes,	32 0 0	384 0 0		
5	Mirdahas,	30 0 0	360 0 0		
40	Peons,	160 0 0	1,920 0 0		
	Contingencies,	20 0 0	240 0 0		
				Rs. A. P.	Rs. A. P.
64	Total,	650 0 0	7,800 0 0	1,91,807 0 0	4 1 1

Thanah Establishment.

Number of Officers.	Office.	Amount of Salary per Month.	Total per Annum.	Juma.	Per centage of charge on Juma.
1	Naib Darogah,	60 0 0	720 0 0		
1	Mohurrir,	12 0 0	144 0 0		
4	Jumadars,	39 0 0	468 0 0		
2	Mududgars or Assistants,	11 0 0	132 0 0		
21	Burqundauzes,	84 0 0	1,008 0 0		
	Contingencies,	4 0 0	48 0 0		
	Repairs of Thanah,	4 0 0	48 0 0		
29	Total,	214 0 0	2,568 0 0	1,91,807 0 0	1 5 5
93	Total of Tuhseeldaree and Thanah Establishment,	864 0 0	10,368 0 0	1,91,807 0 0	5 6 6

PURGUNUH BILHOUR DEOHUH.

245. It is narrated that many years ago, two persons called Mulik Buhram and Mulik Sular, came to Hindoostan with Suyud Sular Musnood Ghazee and took up their residence in the village of Aukin. They had each a son whose names were Mulik Ooddeen and Mulik Dooddeen. There was at that time in the village of Beebeepoor, 8 miles distant from Aukin, a very powerful Rajah, by name Gunga Singh, who was summoned to the Eastward to be present at a marriage. He had had a quarrel with one *Bilhouree* Rae, a Bhat, and this man during the Rajah's absence, gained the favor and aid of the Aukin Moosulmans, and attacked and carried his Fort. The Ranee was captured and one of the Moosulmans turned Hindoo, and married her. The Bhat requested that the Purgunuh might be named after him, and it was from that time called Bilhour. The appellation of Deohuh is said to have been acquired thus. A large tract of Jungle was reclaimed by one Deohuh Uheer—the undertaking was considered so arduous and his success was so complete, that in commemoration of the event the word "Deohuh" was added to the Purgunuh, which is now called "Bilhour Deohuh."

246. The Purgunuh is bounded on the West by Qunnouj of Zillah Furrookhabad, on the East by Shioolee Shioorajpoor, on the North by the Ganges, and on the South by Rusoolabad.

247. Four* Villages were at the time of Settlement transferred as follows, viz. two to Purgunuh Thuteea, Zillah Furrookhabad, and two to Purgunuh Rusoolabad.

* *Villages transferred to Thuteea, Zillah Furrookhabad.*

Names of Villages.	Total Area in Acres.	Assessment of 4th Settlement.	Assessment of 5th Settlement.	Population.
Piprowlee,.....	282	925	0	274
Shahnuggur Kurrownda,	262	500	0	105
Total,.....	444	1,425	0	379
Villages transferred to Rusoolabad.				
Futehpoor Bukotheea, ...	691	1,458	810	211
Mirzapoor Lukotheea, ...	882	1,651	1,213	307
Total,.....	1,573	3,109	2,023	518

248. The River Eesun runs through the North Western portion of the Purgunuh, and falls into the Ganges at the village of Gowree. It is a most fertilizing stream, and affords abundant irrigation. The Pandoo passes through the Southern portion of the Purgunuh running from West to East. There are no Jheels of any size in the Purgunuh: the Hurnoo Jheel is the largest.

249. The boundaries of the villages were marked off in 1838-39 and the survey completed in the same year by Captain Abbott. Mr. James Muir was employed at the time of his death in preparing the papers for settlement, aided by Wuleedad Khan, and the duty was transferred to Mr. Rose, who completed the settlement arrangements in 1841.

250. The irrigation here is not so extensive as in Rusoolabad, about one half of the Purgunuh is irrigated. It is most favorably situated as regards markets. The River Ganges bounds it on one side and the Trunk Road passes through its centre. The villages are of three classes, the first comprises those between the Ganges and the Trunk Road, all of which are well irrigated; the second those between the Ganges and the Eesun River, which are in general excellent and produce fine crops, especially in the Turaee of the Eesun, where the soil is lighter but generally inferior in quality to those of the first class. This division is known by the appellation of the "Koormeeat," the cultivators being principally Koormees. The third and most inferior class of villages are those in the Southern portion of the Purgunuh, and produce chiefly rice. They are designated the "Jawur Dehat."

251. Before fixing the Assessment Mr. Rose classified the villages as above stated, and fixed Revenue rates for each class as follows:

	Irrigated. Rs. As.		Unirrigated. Rs. As.	
1st Class,	4 0	.....	2 8	per annum.
2d ditto,	3 15	.....	2 1	ditto.
3d ditto,	3 11	.....	2 9	ditto.

252. There are 8,177 registered cultivators. The majority consists of Rajpoots, Brahmins, Uheers and Koormees. For details vide Appendix.

253. The principal towns are:—

	The Buildings cover an Area of		Population.
Qusbuh Bilhour, ...	84	Acres	5,382
Mukunpoor Puhurya, ..	58	.....	2,570
Doourwa Jumoulee, ..	61	.....	2,208

254. The principal markets are held in these towns, and in many other villages small markets are held weekly. In Mukunpoor Puhurya the market is held twice a week, and iron, grain, cloth, spices, and cotton are extensively sold.

255. Mukunpoor Puhurya is also celebrated for two great annual fairs. The great attraction being the shrine of a reputed saint who is buried there, and whose fame has extended throughout India.

256. The lands now called Mukunpoor Puhurya are said to have been an extensive Jungle, when Shah Budeeooddeen, a holy man, in the year Hijree 835, got a grant of the land from the Sooltani Shurkee, in the names of his three disciples, Puhar Khan, Ilyas Khan and Mukun Khan. In the year 838 Hijree, Shah Budeeooddeen died, and a costly tomb was erected to his memory, whither crowds annually repair to present their offerings. The usual collections formerly amounted to a large sum, at present they are comparatively small and seldom exceed 1,000 Rupees. The village of Mukunpoor Puhurya is so named after two of the disciples; Ilyas Khan's portion adjoins Mukunpoor Puhurya, but the lands are separate, and the village named after him Ilyaspoor. The present representatives of the family are very numerous, and are a most turbulent, quarrelsome, idle set of men, who go about and beg all over India. Their village was for 20 years made over to a farmer, as nothing could reconcile the shareholders to each other, but last year,

all the shares were apportioned off, and they have again been put in possession. The largest fair is termed Busunt Meluh, and is held in spring, the other in the month Jumadeeool Uwul. Each fair lasts 15 days and is attended by a large concourse of people. They are especially famed for the great numbers of bullocks and horses which are brought there, and the number of elephants, camels and buffaloes is also considerable. Goods of every description are brought, and shopkeepers from Dehli and Benares repair thither in crowds.

257. Indigo and saltpetre are the principal manufactures, the former is less cultivated than it was. Mr. Maxwell, (who is a most respectable landed proprietor,) has still a considerable amount of Indigo cultivation, his principal factory is at Mukunpoor. Saltpetre is made in forty-six Villages. In Kheruh Koorsee and Nudeeah, there are two large manufactories where nearly 2,000 maunds are annually made.

258. The principal products are jooar, indigo, wheat and barley.

259. The only fort of any celebrity is in the town of Bilhour, and is now the residence of the Zumeendar. There are five Suraes along the Trunk Road, all of earth, and erected of late years.

260. There are 4 Musjids, one Imambara, 4 Durgahs and 4 Muqbiruhs belonging to the Moosulmans, and 8 Shiwalas, 5 Mundils and 2 Dhurmsalas belonging to the Hindoos.

261. A statement of the description and number of Schools, Scholars, &c. in the Purgunuh is here given.

Number of Schools.	Description of Schools.	Number of Masters.	Number of Boys.	Amount of Pay per mensem, including allowances of every kind.	Remarks.
				Rs. A. P.	
16	Persian Schools, ...	16	124	73 8 9	
1	Arabic School,.....	1	5	0 0 0	The Master of this School teaches gratis.
26	Hindee Schools, ...	26	198	131 5 0	
2	Sanscrit Ditto,.....	2	19	0 0 0	The Masters of these Schools teach gratis.
45		45	346	204 13 9	

262. The Proprietors are classed as follows:

Guhrwar Rajpoots hold	Other classes of Rajpoots	Brahmins	Moosulmans	Miscellaneous Classes
30 Villages	31	36	19	64

263. The Chief of the Guhrwars is Rajah Bhuwanee Singh of Ukburpoor. He has 8 villages paying a Revenue of 5,500 Rupees per annum. He is imbecile in mind, but his wife aided by an agent, manages the estates. Rutun Singh, Zumeendar of Ourungpoor Sambhee, is a considerable proprietor and an influential man, as also is Purtaub Singh of Ottha. Amongst the Brahmins Thakoorpershad Doobe, Muhanund Ousthee and Bhuwanee Shunkur Ousthee are the principal proprietors. Tajooddeen Hoosein Khan

is the largest of the Moosulman proprietors, and Uhmud Bukhsh Chowdhree the most respectable.

264. The following will shew the number, designation and salary of the Revenue and Police Officers entertained by Government in the Purgunuh and their per centage of charge:

Tuhseeldaree Establishment.

Number of Officers.	Office.	Amount of Salary per month.	Total per annum.	Juma.	Per centage on Juma.
		Rs. A. P.	Rs. A. P.		
1	Tuhseeldar,	200 0 0	2,400 0 0		
1	Peshkar,	35 0 0	420 0 0		
1	Touzee Nuvees,	15 0 0	180 0 0		
1	Seeaha ditto,	10 0 0	120 0 0		
1	Itlaq ditto,	10 0 0	120 0 0		
1	Fotedar,	12 0 0	144 0 0		
1	Purkheea,	7 0 0	84 0 0		
2	Qanoongos,	60 0 0	720 0 0		
1	Jemadar,	8 0 0	96 0 0		
1	Duffadar,	6 0 0	72 0 0		
8	Burqundauzes,	32 0 0	384 0 0		
6	Mirduhas,	36 0 0	432 0 0		
40	Peons,	160 0 0	1,920 0 0		
	Contingencies,	15 0 0	180 0 0		
				Rs. A. P.	Rs. A. P.
65	Total,	606 0 0	7,272 0 0	1,91,745 0 0	3 12 7

Thanah Establishment.

Number of Officers.	Office.	Amount of Salary per month.	Total per annum.	Juma.	Per centage on Juma.
		Rs. A. P.	Rs. A. P.		
1	Naeb Darogha,	60 0 0	720 0 0		
1	Mohurrir,	12 0 0	144 0 0		
4	Jemadars,	39 0 0	468 0 0		
2	Mudadgars or Assistants,	11 0 0	132 0 0		
1	Lance Duffadar,	5 0 0	60 0 0		
39	Burqundauzes,	156 0 0	1,872 0 0		
	Contingencies,	4 0 0	48 0 0		
	Repairs of Thanahs,	4 0 0	48 0 0		
				Rs. A. P.	Rs. A. P.
48	Total,	291 0 0	3,492 0 0	1,91,745 0 0	1 13 2
113	Total of Tuhseeldaree and Thanah Establishments,	897 0 0	10,764 0 0	1,91,745 0 0	5 9 9

PURGUNUII DERA MUNGULPOOR.

265. In the reign of Ukbur, one hundred villages were separated from Purgunuh Ukburpoor Shahpoor, and formed into a Purgunuh. They were given in jageer to Nuwab Ameerool Nusrut Chund Sheikh Nusserul Buhadoor, and on account of the jageer being a favorite encamping ground, was called Derapoor. Mungulpoor consists of certain villages, which in the year 1162 Fusily were separated from Purgunuh Sikundruh, and bestowed on Mungul Khan, a favorite of the Emperor's. He changed the name of the principal village Nuera into Mungulpoor. In 1216 Fusily, Derapoor and Mungulpoor were united, and have since formed one tuhseeldaree.

266. The Purgunuh is bounded on the west by Purgunuh Ourueea of Zillah Etawah, on the north by Rusoolabad and Ukhburpoor, on the south by Sikundruh, and on the east by Bhogneepoor.

267. At the time of Settlement eight villages were transferred from Rusoolabad to this Purgunuh.

Villages transferred from Rusoolabad to Deramungulpoor.

Names of Villages.	Total area in Acres.	Juma of 4th Settlement.	Juma of 5th Settlement.	Population.
Bankhas,.....	2,252	2,000	2,050	645
Rajpoor,.....	426	550	400	53
Dubowlee, ...	593	810	689	170
Jishtamow,.....	505	851	851	323
Purjumee Mohummudabad,.....	1,179	1,865	1,662	600
Sirhramow,.....	841	1,804	1,628	533
Tejpoor Oorf Moobarukpoor, ...	254	656	524	196
Raneepoor,.....	760	850	1,110	301
Total,.....	6,820	9,386	8,914	2,821

268. The River Sengoor traverses the Southern boundary of Deramungulpoor, the lands of the villages lying on its banks, are cut up into deep ravines. There is no irrigation either from the river or from wells. There are no jheels or lakes of any kind in the Purgunuh.

269. The Purgunuh varies much in point of fertility and irrigation. In the Mungulpoor Division, irrigation is abundant, and the soil is fertile. The villages lying between the Ukburpoor boundary and Derapoor, may be termed the second class, and irrigation is less abundant. Those lying between the Sengoor and Bhogneepoor, are the third class, and devoid of irrigation.

270. The boundaries preparatory to the survey, were fixed by Syud Nuwazish Ulee under the superintendence of Mr. Head in the year 1246 Fusily. Captain Abbott surveyed the Purgunuh professionally in that year, and in 1247 Fusily, the ameen's survey was completed. Mr. Rose fixed the assessment in 1248 Fusily.

271. The following are the deduced revenue rates per acre :

	Irrigated.				Unirrigated.	
	Rs.	As.			Rs.	As.
1st class, ...	3	6	....		2	6
2d ditto, ...	3	4	.....		2	6

272. The principal towns are :

	The Buildings cover an Area of	Population.
Noonaree Boozoorg, ..	27 Acres	1,005
Qusbuh Mungulpoor,..	41	2,112
Surgaon Boozoorg, ..	39	1,578
Khumalla, ...	28	1,894
Suthmura, ...	34	927
Derapoor Khas	55	1,970

273. Markets are held twice a week in the villages of Mungulpoor, Derapoor, Inayutpoor, Khumalla, Dilwul Dhownkul, and Suthmura; but the three last named are the principal marts, where grain, and cotton in the season, are disposed of to a large amount. A great number of bullocks are also sold at Suthmura.

274. Coarse cloth and turbans are manufactured in the Purgunuh, but to no great extent, they are valued at about 12,000 Rupees per annum.

275. The principal products are jooar, cotton and gram. In Mungulpoor and the Northern parts of Derapoor, the opium cultivation is rapidly spreading.

276. The Fort of Derapoor, in which the Tuhseeldar resides, was built by Gobind Ram Pundit in 1159 Fusily. During the famine, the Tuhseeldar Moulvee Uman Ulee employed the starving population in enlarging and improving it.

277. There are in the Purgunuh two musjids, six durgahs, and one muqbiruh belonging to the Mohummudans. Also six temples, six shiwalas and five Thakoor Dwaras belonging to the Hindoos. The most celebrated durgah is in the village of Buhera, called after the founder, Buherm Shah.

278. The Natives assert he was twenty-seven feet in height; both Hindoos and Mohummudans resort to the shrine, and present offerings on particular occasions. The Thakoor Dwarah of Chutter Bhoj at Mungulpoor is the most celebrated of the Hindoo places of worship.

279. At Derapoor there is a masonry tank, which was made by Shioojeemul, one of the old Qanoongoes.

280. A Statement of the description and number of schools, scholars, &c. in the Purgunuh is here given :

Number of Schools.	Description of Schools.	Number of Masters	Number of Boys.	Amount of Pay per mensem, including allowances of every kind.	
				Rs. A. P.	
5	Persian Schools, ...	5	54	37 8 0	
11	Hindee ditto, ...	11	87	34 8 0	
3*	Sanscrit ditto,.....	3	29	0 0 0	* The Masters of these schools teach gratis.
19		19	170	72 0 0	

281. The estates are held by the following classes:

Gour Rajpoots	Other classes of Rajpoots	Brahmins	Moosulman	Miscellaneous Class	Total.
73	17	26	24	32	172

282. The Gour Rajpoots are a branch of the Rusoolabad family. Their leaders are Rana Oomraochund of Mungulpoor, Rawut Tej Singh of Bhundemow and Rawut Soondur Singh. The first is the Principal, and during the Dusehra festival, the men of his tribe acknowledge him as such by presenting him with offerings. Rawut Soondur Singh's father was the possessor of 52 villages, his son now does not hold even one, he is a mere cultivator of six acres of land. Extravagance ruined the family. The most wealthy is Kinhur Singh, who pays an annual Revenue to Government of 8,000 Rupees.

283. There are no men of influence and power amongst the Brahmin Proprietors. The largest Moosulman Proprietor is Syud Utta Hoosein, son of the notorious Deewan Nasir Ulee. He has thirteen villages, and pays 13,687 Rupees per annum to Government.

284. The following will shew the number, designation and salary of the Revenue and Police Officers entertained by Government in the Purgunuh and their per centage of charge.

Tuhseeldaree Establishment.

Number of Officers.	Office.	Amount of Salary per month.	Total per annum.	Juma.	Per centage per annum.
1	Tuhseeldar, ...	150 0 0	1,800 0 0		
1	Peshkar, ...	30 0 0	360 0 0		
1	Touzee Nuvees, ...	15 0 0	180 0 0		
1	Seeaha ditto, ...	10 0 0	120 0 0		
1	Itlaq ditto, ...	10 0 0	120 0 0		
1	Fotehdar, ...	12 0 0	144 0 0		
1	Purkheea, ...	7 0 0	84 0 0		
2	Qanoongoes, ...	60 0 0	720 0 0		
1	Jemadar, ...	8 0 0	96 0 0		
1	Dufadar, ...	6 0 0	72 0 0		
8	Burqundauzes, ...	32 0 0	384 0 0		
4	Mirduhus, ...	24 0 0	288 0 0		
35	Peons, ...	140 0 0	1,680 0 0		
	Contingencies, ...	15 0 0	180 0 0		
				Rs. A. P.	Rs. A. P.
58	Total,.....	519 0 0	6,228 0 0	1,47,984 0 0	4 3 4

Thanah Establishment.

Number of Officers.	Office.	Amount of Salary per month.	Total per annum.	Juma.	Per centage per annum.
1	Naeb Darogha, ...	60 0 0	720 0 0		
1	Mohurrir,...	12 0 0	144 0 0		
3	Jemadars, ...	31 0 0	372 0 0		
2	Mududgars or Assistants, ...	11 0 0	132 0 0		
21	Burqundauzes, ...	84 0 0	1,008 0 0		
	Contingencies,...	4 0 0	48 0 0		
	Repairs of Thanahs, ...	4 0 0	48 0 0		
				Rs. A. P.	Rs. A. P.
28	Total,.....	206 0 0	2,472 0 0	1,47,984 0 0	1 10 9
86	Total of Tuhseeldaree and Thanah Establishments, ...	725 0 0	8,700 0 0	1,47,984 0 0	5 14 1

PURGUNUH SHIOOLEE SUKHREJ.

285. Many centuries ago a Bunjara, in excavating some earth in the midst of a thick jungle, discovered an image of the god Shioo, and as he was a wealthy man, he determined to build a city there, which he did, and afterwards went on a pilgrimage. The Thakoors of the Chundel tribe, and certain Brahmins of the Tewaree and Doobe castes, divided the village between them. Their descendants are there to the present day, and the village is divided into four portions. The Brahmin divisions are known by the names of Tewareeanuh and Birteeanuh, and the Rajpoot divisions by that of Dhakun and Heeramun, the names of two of their chiefs. Sukhrej is a large village lying North-west of Shioolee, the proprietor anciently was an influential Chundel, and it is supposed through him the name of his village was added to that of Shioolee.

286. The Purgunuh is bounded on the West by Rusoolabad and Dera Mungulpoor, on the North by Shioorajpoor, on the East by Bithoor, and on the South by Ukburpoor.

287. At the time of settlement seven villages were transferred from this Purgunuh to Bithoor, nine villages from Ukburpoor, and one from Rusoolabad to this Purgunuh.

Villages transferred from Shioolee Sukhrej to Bithoor.

Names of Villages.	Total Area.	Assessment of 4th Settlement.	Assessment of 5th Settlement.	Population.
Garub, - - - -	1,150	1,729	1,227	509
Ghuzuffurpoor, - -	246	382	261	68
Manruh,- - - -	1,970	3,138	2,810	902
Marug, - - - -	780	1,538	970	1,244
Mukrundpoor Bantha, - -	645	800	522	204
Pooruh Debee, - -	197	605	405	274
Pooruh Subha,- -	260	625	494	78
Total, -	5,248	8,817	6,689	3,279

288. The river Pandoo traverses the centre of this Purgunuh from West to East, and the river Rind skirts along the South-western boundary. There is a large jheel which is bounded by the villages of Kasheepoor, Muruhmutabad and Ourungabad, and

affords extensive irrigation. Jheels and ponds fit for irrigation are also found in Khuluqpoor, Juswuntpoor, Singhpoor and Nonaree Buhadoorpoor.

Villages transferred to Shioolee Sukhrej from Ukburpoor.				
Names of Villages.	Total Area.	Assessment of 4th Settlement.	Assessment of 5th Settlement.	Population.
Oungee, - - -	460	1,367	935	332
Hutka, - - - -	771	2,165	1,617	904
Joograjpoor, - -	402	564	564	207
Kasheepoor, - - -	6,186	13,485	10,556	3,746
Kumree, - - -	675	996	605	222
Pooruh Sothun, - -	269	540	391	390
Purtabpoor,- - -	297	661	342	96
Sumbhurpoor, - -	255	499	405	173
Tantmow, - - -	527	900	594	188
Total, -	9,842	21,177	16,009	6,258
Village transferred to Shioolee Sukhrej from Rusoolabad.				
Barunpoor Kuhnjuree, - - -	3,065	4,051	3,600	1,083

289. This Purgunuh somewhat resembles Rusoolabad in soil and irrigation. It suffered also considerably in the year of the famine, but recovered more rapidly than Rusoolabad.

290. There are 2,867 registered cultivators. Rajpoots and Brahmins, form the majority.

291. The boundaries were laid down in 1838 by Deputy Collector Willayet Hoosein Khan. In 1839 Captain Abbott surveyed the Purgunuh professionally, and in 1840 the ameen's measurement was completed. In the year 1841 Mr. Rose fixed the assessment.

292. The deduced revenue rates fixed by the settlement Officer were as follows:

Irrigated.	Unirrigated.
Rs. As.	Rs. As.
3 14	2 7

293. The principal Towns are—

	Area of Village site.	Population.
Shioolee,.....	117 Acres.....	4,504
Kasheepoor, ...	114	3,746
Sukhrej,.....	87	1,910

294. In Shioolee, Sukurwan and Gourra, markets are held weekly, but merely for the disposal of grain, &c. produced in the Purgunuh.

295. Some coarse cloth is manufactured for the use of the inhabitants. The value of the annual manufacture is about 6,000 Rupees.

296. The principal products are jooar, wheat, and barley.

297. There are no old Forts or Ruins of any note in the Purgunuh.

298. There is one Mohamedan place of worship, and there are seven Hindoo Temples in the Purgunuh. In the village of Bhewun there is a pucca tank, which was made by Kasheedeen Chowbe, a Zumeendar of that village.

299. A statement of the description and number of Schools, Scholars, &c. in the Purgunuh is here given:

Number of Schools.	Description of Schools.	Number of Masters.	Number of Boys.	Amount of Pay per mensem, including allowances of every kind.	Remarks.
				Rs. A. P.	
3	Persian Schools, - - -	3	20	15 4 0	
7	Hindee ditto, - - - -	7	35	25 2 0	
2	Sanscrit ditto, - - -	2	18	0 0 0	The Masters of these Schools teach gratis.
12		12	73	40 6 0	

300. The Chundel Rajpoots prevail in this Purgunuh, their leaders are Rawut Shiooraj Singh and Rana Kudum Singh. The former is the owner of four villages, and is much respected. Rana Kudum Singh has through the extravagance of his ancestors been reduced to poverty, but still is acknowledged as one of the heads of his tribe. Budle Doobe and Radha Sookool of Shioolee, Upurbul Tewaree of Kunjutee, and Sudharee Lall Chowbe of Bhewan, are the most respectable of the Brahmun proprietors.

301. This Purgunuh is incorporated with Shioorajpoor. For particulars of establishment, &c. vide that Purgunuh.

PURGUNUH SHIOORAJPOOR BURECHUH MOW.

302. The Purgunuh is commonly called Shioorajpoor, from the name of the founder of the principal village, Rajah Shiooraj Deo, who came from Qunnouj A. D. 1336, established the Raj and built a Fort. The name Burechuh Mow has been added since the Cession. There was a Tallooquh of that name in Purgunuh Bithoor, which in 1213 Fusily, was transferred to Shioorajpoor, and since that period the Purgunuh has been called Shioorajpoor Burechuh Mow.

303. The Purgunuh is bounded on the West by Bilhour, on the East by Bithoor, on the South by Shioolee, and on the North by the Ganges.

304. At the time of settlement, one village was transferred from Shioorajpoor to Bithoor, and two villages from Bithoor to Shioorajpoor. Five villages were cut off by the river Ganges, in 1843, and were added to the dominions of the King of Oude. Their names, amount of assessment, and area are here given.

305. The Non Nallah runs through the Southern portion of the Purgunuh, but affords no irrigation; it rises in the Hurnoo Jheel, in Purgunuh Bilhour, and falls into the Ganges close to the town of Bithoor.

Villages transferred from Shioorajpoor to Bithoor.

Names of Villages.	Total Area.	Assessment of 4th Settlement.	Assessment of 5th Settlement.	Population.
	Acres.	Rs.	Rs.	No.
Burooa Khoord, ...	537	623	631	340
Kutree ditto, ...	511	110	133	0
Total,...	1,048	733	764	340

Villages transferred from Bithoor to Shioorajpoor.

Manpoor, ...	150	350	350	111
Pooruh Bula, ...	142	375	375	0
Total,...	292	725	725	111

Villages transferred from Shioorajpoor to Oude.

Kutree Thuree Pathukpoor, ...	525	0	299	These villages having been transferred to Oude, the population cannot be given.
Kutree Doorgapoor, ...	539	0	290	
Kutree Behtuh, ...	631	0	255	
Kutree Rajapoor, ..	628	0	85	
Kutree Uluhpoor Bhisenee, ...	515	0	150	
Total,...	2,838	0	1,079	

306. Three-fourths of the Purgunuh are irrigated, the Bhoor Lands along the Ganges being the only portions unirrigated. The population consists chiefly of Koormees and Kachees "whose industry" Mr. Rose says "has brought the Purgunuh into a state of productiveness which perhaps surpasses any thing in the Doab." The villages are small and beautifully cultivated.

307. The effects of the famine were felt less here than in the other Purgunuhs, which is chiefly to be ascribed to the indefatigable labor of the inhabitants, who, by incessantly toiling at the wells, raised a fair crop.

308. Mr. J. W. Muir commenced the settlement of this Purgunuh under Regulation VII. of 1822, and the measurement was effected by Ameens independent of the professional Survey. The assessment was fixed by that Officer in 1835, under Regulation IX. of 1833. He reduced the assessment from 72,106 to 63,878, inclusive of 8,845 Rupees the Rajah's Malikana. The Purgunuh was a second time measured by Ameens in 1839, and surveyed professionally by Captain Abbott, at the general survey of the whole District; but Mr. Rose did not interfere with the assessment fixed by Mr. Muir with the exception of making a slight reduction in a few highly rated villages. The sum of 2,159 Rupees was added to the Purgunuh assessment, by the settlement of some resumed Mafee Lands.

309. The irrigated and unirrigated rates were:

Irrigated.	Unirrigated.
Rs. As.	Rs. As.
3 12	2 7

310. The principal Towns are:

	Area of village site.	Population.
Rajpoor,	63 Acres	1759
Doobyanuh,	14 „	873

311. The principal markets are held in the villages of Kakoopoor Nihal and Mooshtuh. The produce of the Purgunuh is chiefly disposed of in these markets. In Phagoon there is a fair held in the village of Ch'huturpoor which lasts two or three days, where there is a famous temple erected to Muhadeo, and the fair is more of a religious gathering than a mercantile speculation.

312. Some coarse cloths are manufactured by a class of men called Korees, the value of which are estimated at 6,000 Rupees, they consist of Dhotees, and cloths called Guzee and Garhuh. About 1,000 maunds of saltpetre are annually produced. The indigo plant is principally grown for seed, and exported.

313. Jooar, cotton, and sugarcane are the principal Khureef crops. Wheat and barley the chief Rubee crops.

314. The principal forts are in Rajpoor (where the Rajah resides) and Radhun, now in ruins, on the banks of the Ganges; there are several smaller ones, but unworthy of note.

315. There are two Musjeeds in the village of Rajpoor, and these are the only buildings possessed by Mussulmans set apart for religious purposes. The Hindoos possess ten Shewalas and six temples, the latter erected in honour of Debee. The Ch'hutturpoor Shewala is the most celebrated. Nurayun Das Khutree has lately built a Pucca Ghat on the bank of the River Ganges, in the village of Suraee, and spent a large sum of money in the erection of a temple; there is one Serai in the village of Shioorajpoor.

316. A statement of the description and number of Schools, Scholars, &c. in the Purgunuh, is here given:

Number of Schools.	Description of Schools.	Number of Masters.	Number of Boys.	Amount of Pay per annum, including allowances of every kind.
				Rs. As. P.
3	Persian Schools, ...	3	11	19 13 4
5	Hindee ditto, ...	5	41	17 14 0
8		8	52	37 11 4

317. The early history of this Purgunuh will be found detailed in a Report furnished by Mr. J. W. Muir, dated May 14th, 1834, from which the following is gathered.

Mr. J. W. Muir, Assistant Collector of Cawnpoor, to Mr. Reade, Deputy Collector of ditto, dated May 14th, 1834.

318. The Rajah of Shioorajpoor is the chief of the Chundel Thakoors, who are to be found principally settled in Purgunuhs Shioorajpoor, Shioolee and Bithoor in Zillah Cawnpoor. The family is a branch of that of the Qunnouj Rajahs, extinct since about 1336 A. D. Rajah Shiooraj Deo, the founder of the family, removed from Qunnouj to Shioorajpoor, where he established the Raj and built a fort. He was succeeded by 1st Rajah Bahur Deo, 2d Goorguj, 3d Hurchund. To these followed nine Rajahs, the last of whom, Ramchund, was a cotemporary of the Emperor Ukbur, from whom he received Firmans and Sunnuds which acknowledge him to be Zumeendar, and bestow upon him marks of favor such as additional Nankar, &c. To Ramchund succeeded Juggutmun, who was confirmed in his father's possession, by a Sunnud of Abdoolah Khan, Wuzeer of Jehangeer. To him succeeded Subul Singh, who lived about A. D. 1640. Six Sunnuds were bestowed upon him declaring him Zumeendar. After Subul Singh came Rajahs Inderjeet, Zorawar Singh, Mandhata and Hindooput. This last held the Raj from about 1715 A. D. to 1757, and in his behalf there are several Sunnuds of Feroze Shere and Mahomed Shah's time, and also two Puttahs, one of Gobind Rae, Mahratta, for 1162 Fusily, and the other of Bala Rae, Mahratta, for 1163 F. S.

319. The rule of the Mahrattas in this District appears to have extended from 1162 F. S. or about 1756 A. D. to 1168 F. S. or about 1762 A. D. Rajah Hindooput died in 1163 F. S. and his son Irsal Singh died in 1187 F. S., or about 1780 A. D., and was succeeded by Rajah Sheoo Singh, with whom as Zumeendar, our first settlements were made, beginning with that of 1210 Fusily.

320. In Irsal Singh's time, balances occurring, Bala Rao made a Kutcha settlement of the Ilaka in 1167 (A. D. 1760), and the following year, the villages were either farmed out to the Mokuddums, or others, or held Kham Tuhseel; but during these arrangements, the Mahrattas granted an allowance of 10,000 Rupees to Rajah Irsal Singh, and his name was retained in the Qanoongoe's records for 1167 Fusily as Talookdar.

321. In 1168 Fusily, when the Mahrattas were expelled, the Rajah held possession under a Sunnud of the Naib of Shoojahooddowlah, receiving a Malikana of 15,000 Rupees, and in 1169 Fusily he continued to hold under a Puttah. From 1170 to 1182 Fusily he was dispossessed by Dureeao Singh, Rajah of Suchendee, sprung from the same stock as himself, who paid the revenue as Talookdar to the Oude authorities. In 1183 Fusily the Ilaka was held Kham, and in many cases the Mokuddums were admitted to engage with the appellation of Zumeendar. In this year also Shioorajpoor was made a separate Purgunuh. In 1184 Fusily it was again made over to Rajah Irsal Singh and for 1185 Fusily he also received a Puttah, but this was cancelled in the middle of the year, owing to a change of Amil, by whom the Ilaka was given in farm to Roop Singh Bacchil of Pureea, who held it till the end of 1188 Fusily.

322. From 1189 to 1209 Fusily the Purgunuh was either farmed or held Kham by Almas Ulikhan under the Oude government, the persons who were admitted to engagements being styled sometimes Zumeendars, sometimes Mokuddums, and sometimes Moostajirs.

323. After the Cession the 1st and 2d settlements of the Purgunuh were made with Rajah Sheoo Singh as Zumeendar, by whom the revenue was paid with regularity. At the close of 1213 Fusily (1806 A. D.) Sheoo Singh died, leaving an only son, Mohender Singh, a boy nine years of age. The management was committed to Dan Singh, his uncle, by whom also the revenue was yearly and regularly paid till the expiration of the settlement in 1215 Fusily.

Mr. Reade, Deputy Collector of Cawnpoor, to Commissioner, dated 5th October 1833.

324. The 3d settlement commencing with 1216 Fusily was likewise ultimately concluded with Dan Singh at a Juma of 70,517 Rupees, but a very heavy balance accruing in the 1st year he was declared unfit to manage. The Rajah being a minor was taken under the Court of Wards, and by Orders dated 8th November 1809, the Collector was directed to farm all the Malgoozaree villages, " to the Resident Mokuddums or other eligible persons," and this was done from 1217 to 1224 Fusily, the engagements being renewed yearly at varying Jumas, but the result was a complete failure and a heavy arrear.

325. In 1225 Fusily, Rajah Mohender Singh having attained his majority, was admitted to engage for a term of five years at a Juma of 67,532 Rupees, binding himself not to levy from the Mokuddums more than 73,577 Rupees.

326. 1225 Fusily was a very unfavourable year; but the Rajah paid his revenue. In 1226 Fusily, (December 1818), Mr. T. C. Robertson, Officiating Judge and Magistrate, recommended the immediate revision of the settlement with the Rajah, and that it should be made with the Mokuddums instead, as they were the real Zumeendars. "This was done and a large arrear fell due in that year." A controversy then arose between Mr. T. C. Robertson and Mr. Newnham, regarding the proprietary rights of the Talookdar and the village cultivators, the former officer considering the cultivators to be proprietors, and the latter officer being of opinion that the Talookdar was absolute proprietor.

327. By orders of Government dated 23d March 1820, an allowance equivalent to 1-12th of the Mokuddum's Juma was granted to the Rajah as Malikana, to take effect from 1227 Fusily. In April 1824 Mohender Singh died. Dan Singh his uncle succeeded, and died in January 1832, leaving his son Rajah Sutteepurshad, a boy nine years of age under the guardianship of Ranee Chuttur Koonwur, the widow of Sheoo Singh.

328. In 1833-34 Mr. J. W. Muir, Assistant Collector of Cawnpoor, was deputed to make local enquiries; 1st, with a view to adjust the disputed accounts between the Rajah and Government; 2nd, those between the family and their creditors; and 3rd, to investigate the disputed claims to proprietary right preparatory to a revision of settlement. The result of the enquiry on the first point was, that a balance of 4,982 Rupees, 8 Annas, 6 Pie, was declared to be due and was paid to the Rajah, and the arrears amounting to 38,077 Rupees, 7 Annas, 3 Pie, which had accumulated between 1216 and 1224 Fusily, were struck off the accounts, 15,160 Rupees, 14 Annas having been already realized from the Rajah's Malikana, and the remainder 22,916 Rupees, 9 Annas, 3 Pie being due from the village Mokuddums, under Kham management, and after the lapse of 20 years considered altogether irrecoverable.

Government to Sudder Board, dated 10th November 1834.

329. In respect to the 2d point, it was determined with the Ranee's concurrence, to set apart such a sum from the Rajah's income, as would secure his being free from debt on his attaining his majority.

Commissioner to Sudder Board, dated 1st September 1834.

330. On the 3d point of enquiry, i. e. with regard to the claim to proprietary right, the Rajah produced numerous Sunnuds, &c. of very ancient date, which were considered by the local officers to be authentic. From these it appeared that the title of Zumeendar had been first formally recognised in Ukbur's reign, and until the irruption of the Mahrattas, the succession was hereditary and uninterrupted. During the Mahratta rule there were constant changes, sometimes the Rajah in possession, at other times not, the villages being farmed or held Kham by the ruling authority. On the expulsion of the Mahrattas, a similar state of things continued under Almas Ali Khan.

Commissioner to Sudder Board, dated 1st September 1834.

331. Mr. J. Muir considered the right of the Rajah to the Zumeendaree to be established.

Mr. Muir to Mr. Reade, 14th May 1834.

332. Mr. Reade gave his opinion as follows: "The Rajah by virtue of prescription and the exercise of marked privileges holds the right of proprietorship. The Mokuddums are his hereditary managers endowed with the *right* of village occupancy and management, only to be invalidated by default." He deprecated however any change in their relative positions; the existing arrangement having stood a fifteen years' trial, and in this the Commissioner fully concurred.

Mr. Reade to Commissioner, dated 10th June 1834.

333. The Purgunuh was accordingly settled in 1834-35 by Mr. J. Muir; engagements being taken from the village Mokuddums. The assessment was reduced from 72,106 Rupees, the Juma of the last year of the expired or 5th Settlement, to 63,582, inclusive of a Malikana to the Rajah of 15 per cent., and the leases were extended to 20 years from 1243 Fusily (1835 A. D.)

Board to Government, dated 28th April 1835, and Government to Board, dated 13th February 1836.

334. In a despatch from the Hon'ble Court of Directors, dated April 12th 1837, (which was written before the proceedings which are noted above had been received), they pressed an early decision regarding the possessory right claimed by the two parties in this Talooqa. The Court's remarks were forwarded for the consideration of the Sudder Board of Revenue.

335. With reference to them the Sudder Board stated in explanation of their sentiments, that this Talooqa was similar to those in which under one lord paramount there

Board to Government, dated 26th December 1837.

existed proprietary communities in many or most of the villages; that in Shioorajpoor the Rajah was Talooqdar (i. e. the mere superior of the whole) and entitled to his huk Talooqdaree, and Zumeendar of 6 villages, (i. e. having direct engagements with Government for these;) and that the Mokuddums were the representatives of the village communities through whom they paid their revenue and to whom appertained certain advantages.

336. It was observed in reply by Government, that, though such might be the case, the documents then before Government were not sufficient to establish the existence of such a state of things, and a wish was expressed that the subject might be further investigated. Government to Board, dated 29th May 1838.

337. This was accordingly done by Mr. Rose in 1840-41 when the revised settlement of the district was undertaken.

338. Mr. Rose, in a separate report, on the subject of the tenures in Shioorajpoor, expressed his belief that the Mokuddums were the real proprietors and thus supported his opinion. Dated 22d August 1840.

339. "We find the Rajah's first connexion with the Purgunuh dating from 1594 A. D. There were then 95 villages, each of course possessing its proprietary community. The Sunnuds which connect the Rajah with the Purgunuh shew that his privilege consisted of a money assignment out of the revenue. Traditional history informs us that the ancient proprietors were Rajpoots, Koormees and Lodhas. We find persons of those tribes constantly cultivating at low rates, frequently through one of their members styled Mokuddums, in possession of the Malgoozaree management, and, whenever in Malgoozaree possession reverting to their ancient institutions, and sharing the profits under all the various forms of proprietary tenures which are known to exist in this part of the country.

340. "Eighty-six out of the 113 estates in the Purgunuh are held under the various shades of Putteedaree tenure, and exhibit all the peculiarities and variations which characterize the oldest proprietary tenures in the country. Holdings such as these afford better evidence in support of proprietary rights than could be obtained from a thousand oral depositions. They are evidently not the result of fabrication or ingenuity, but have derived their origin from the necessities and exigencies which in the course of time frequent successions and sub-divisions of property have brought to bear on the village communities. It appears to me that this is as unbroken a claim of evidence in favor of proprietary Mokuddumee rights as under the circumstances of the Purgunuh we can look to obtain."

341. After noticing at some length the opinions expressed by Mr. J. W. Muir and Mr. E. A. Reade, he comes to the following conclusion:

342. "Thus we see that there is actually no difference whatever in the conclusion which the Sudder Board of Revenue and the subordinate officers have come to. The Sudder Board of Revenue say, the Mokuddums are the representatives of proprietary communities. The subordinate officers say, the Rajah calls himself and has been called Zumeendar, therefore he is Zumeendar. The Mokuddums call themselves, and have been called Mokuddums, and therefore they are Mokuddums. But when they come to define what rights are attached to the two denominations they give to the Mokuddums all that which the term proprietor is considered to denote, and they leave to the Rajah a few miserable perquisites which are worth nothing.

343. " I am therefore of opinion that the persons called Mokuddums are the representatives of the proprietors of the soil, and that all and each of the proprietors whom they represent are entitled to the acknowledgment and free exercise of all the rights of proprietorship.

344. " I now come to consider the position of the Rajah. We have seen that the connexion of the Rajahs with the Purgunuhs is dated from 1594 A. D.; and that they hold under a royal Sunnud granting them Rupees 15,000, and one Sungah on every cultivated Beegah.

345. " It appears to me that a grant of this description is analogous to a rent-free tenure. In the one the whole revenue is alienated, in the other a portion thereof; and that on account of service to be received, for there is no doubt that the charge of collecting the whole revenue was undertaken by the Talooqdar.

346. " If this view of the case be correct, the Rajah has certainly no valid right to any portion of the revenue, for the grant never was hereditary, it was discontinued under the Mahratta and Oude Governments, and the service of collection, implied under the term Zumeendar, has ceased to be performed.

347. " But it appears to be felt that the perquisites and privileges of the Talooqdar although usurped have been so long acknowledged or tolerated, that suddenly to withdraw them without any remuneration in lieu thereof, and thereby to reduce a family of rank to poverty, would savour of hardship, and to avoid such an imputation, the Government in the cases of the Rajah of Moorsaun in Allygurh, and others, have continued to grant a personal money allowance open to revision on the death of the incumbent.

348. " I am of opinion that the same principle ought to be acted on in the present case, there are three recently reclaimed estates besides the six mentioned by Mr. J. Muir, and one resumed Muhal in which there are clearly no proprietary communities, so that the Rajah's estates amount altogether to ten. His money allowance before Mr. Muir's settlement was Rupees 6,531, it now is Rupees 8,894."

Commissioner to Board, dated 31st August 1840.

349. In forwarding Mr. Rose's report, the commissioner Mr. Lowther gave a summary of Mr. Rose's conclusions, and considered the report so full and satisfactory, that any further discussion touching the relative rights of the Talooqdar and village communities would be superfluous.

Board to Government, dated 24th September 1841.
Reply dated 31st December 1842.

350. Mr. Rose's settlement of the Cawnpoor district was sanctioned in 1842, the new assessment on Purgunuh Shioorajpoor being* slightly in excess of that fixed by Mr. J. Muir in 1834. The excess arose from the assessment of resumed Maafees and alluvial deposits. A few slight reductions had been made in some of the Jumas fixed by Mr. Muir, but otherwise the settlement consisted in a mere extension of the period to 1277 Fusily or 1870. But while sanctioning the settlement the Lieutenant Governor noticed with regret that the consequence of determining the independent rights of the communities had been the enforcement of decrees against them which had resulted in the sale of their villages. This information was obtained from Mr. Speirs, the judge of Cawnpoor.

*Previous to revision, Rupees 56,117
New Juma, 58,210
Increase,... 2,093

To Sudder Court, dated 22d April 1842.

351. This officer in his annual civil report for 1841, remarked on the position in which the Rajah and the Mokuddums had been respectively placed by the settlement

proceedings, and stated that many decrees had been given against the latter (the proprietors since the settlement) or their fathers, in time past, when their personal property only could be seized, the proprietary right being then considered as vested in the Rajah. "The Rajah himself obtained many decrees for arrears of rent due from the persons then considered as little different (in practice) from farmers. Now parties and the Rajah himself, who hold these decrees pray for the sale of the newly acquired rights in satisfaction of their old claims, and a large portion of property is thus in danger of changing hands."

Sudder Board to Government, dated 6th December 1842.

352. The Sudder Board expressed their regret that the Biswahdars of Shioorajpoor were unable to maintain themselves in the position in which the justice of Government had placed them, but stated their inability to find any legal or expedient course for the accomplishment of the object, but the Lieutenant Governor thought otherwise, and cancelled so much of the sanction given to the settlement of the Cawnpoor district as affected the rights and tenures in Purgunuh Shioorajpoor, and directed the Sudder Court "to cause all processes issued against the Mokuddums in consequence of any titles acquired or alleged to have been acquired in virtue of the settlement to be held in abeyance"—and to call for a further report from the judge of Cawnpoor regarding the circumstances under which the decrees against the Mokuddums had been obtained, and the cause of their not having been sooner enforced.

Government to Sudder Court and Board, dated 31st December 1842.

Judge to Sudder Court, dated 27th April 1843.

353. The judge accordingly reported that twenty estates had been sold in 1842, and gave abstracts of some of the cases which had been instituted. The Lieutenant Governor regretted the result, but it does not appear that any effectual remedy was eventually discovered.

Government to Sudder Court, dated 21st September 1843.

354. On the completion of the settlement no orders having been received from the Government to bar the sales, the court directed them to be proceeded with. The Rajah held seventy-nine decrees against the Mokuddums for arrears of rent due during his father's life time, and whilst he was a minor. He either compounded with the Mokuddums for payment, or realized the amount by the sale of their effects, excepting in nine cases, where the rights and interests of the parties were brought to sale and purchased by himself. Eighty three transfers have taken place in seventy* villages from the period of the settlement in 1841 till the present time.

355. There are forty-six † cases in which the rights and interest of certain individuals composing the communities were sold by order of the court.

356. There are twenty-eight cases of transfer of shares by private sale.

357. In nine cases property was transferred by mortgage.

358. The aggregate of the shares thus transferred is 25-70th of the whole Talooqa, and of this aggregate the Rajah has become the proprietor of 3-70th. The remaining 22-70th have come into the possession, principally of persons residing in the Purgunuh unconnected with the Rajah.

359. The judge's report in 1842 would appear to have related to the sale of the rights and interests of shareholders in twenty estates, and not to the sale of entire estates.

---

* The Purgunuh contains 108 villages.

† Including the nine cases in which the Rajah sued out execution.

360. The following will shew the number, designation and salary of the revenue and Police officers, entertained by Government in the Purgunuh and their percentage of charge.

Tuhseeldaree Establishment.

Number of officers.	Office.	Amount of salary per month.	Total per annum.	Juma.	Percentage on Juma.
		Rs. A. P.	Rs. A. P.		
1	Tuhseeldar,	100 0 0	1,200 0 0		
1	Peshkar,	25 0 0	300 0 0		
1	Touzee Nuvees,	15 0 0	180 0 0		
1	Seeaha ditto,	10 0 0	120 0 0		
1	Itlaq ditto,	10 0 0	120 0 0		
1	Fotehdar,	10 0 0	120 0 0		
1	Purkheea,	7 0 0	84 0 0		
2	Qanoongos,	40 0 0	480 0 0		
1	Jemadar,	8 0 0	96 0 0		
1	Duffadar,	6 0 0	72 0 0		
8	Burqundauzes,	32 0 0	384 0 0		
3	Mirdhas,	18 0 0	216 0 0		
30	Peons,	120 0 0	1,440 0 0		
	Contingencies,	12 0 0	144 0 0		
				Rs. A. P.	Rs A. P.
52	Total,	413 0 0	4,956 0 0	1,27,279 0 0	3 14 4

Thanah Establishment.

Number of officers.	Office.	Amount of Salary per month.	Total per annum.	Juma.	Percentage on Juma.
		Rs. A. P.	Rs. A. P.		
1	Naeb Darogha,	50 0 0	600 0 0		
1	Mohurrir,	12 0 0	144 0 0		
2	Jemadars,	23 0 0	276 0 0		
2	Mududgars or Assistants,	11 0 0	132 0 0		
19	Burqundauzes,	76 0 0	912 0 0		
	Contingencies,	4 0 0	48 0 0		
	Repairs of Thanah,	4 0 0	48 0 0		
				Rs. A. P.	Rs. A. P.
25	Total,	180 0 0	2,160 0 0	1,27,279 0 0	1 11 2
77	Total of Tuhseeldaree and Thanah Establishment,	593 0 0	7,116 0 0	1,27,279 0 0	5 9 6

PURGUNUII SIKUNDRUH BILASPOOR.

361. Sikundur Lodh is said to have founded the town of Sikundruh, which gave its name to the Purgunuh. A Rajpoot of the Pyjwar tribe called Bilas Singh, was celebrated for his extensive estates in this and the neighbouring Purgunuh of Mungulpoor, and the name of his residence Bilaspoor, was affixed to the Purgunuh.

362. Purgunuh Sikundruh Bilaspoor is bounded on the North by Dera Mungulpoor, on the South by the River Jumna, on the East by Bhogneepoor, and on the West by Purgunuh Ourueea, Zillah Etawah.

363. The boundaries were not altered at the time the assessment was formed.

364. The Sengoor River runs along its Northern, and the River Jumna its Southern boundary. The Sunao Jheel extends from Muhtoulee on the West, to Dumunpoor on the South East. In the rains there is a good deal of water, but it dries up early in November and does not afford irrigation. The bed of the Jheel is cultivated, and yields good grain crops.

365. There is but little irrigation in the Northern and Southern portions of the Purgunuh. The water is found at a great depth, at never less than 80 feet, and generally at a much greater depth. The centre of the Purgunuh known by the appellation of Batin, is fertile and comparatively well irrigated.

366. The boundaries were fixed in 1839 by Moulvee Suyud Nuwazish Ulee the Deputy Collector, and the survey effected in 1840 by Captain Abbott, in which year also the Ameen's measurement was completed, and the amount of irrigated and unirrigated land, entered under the superintendence of Mr. Rose. Mr. William Muir fixed the assessment of the Purgunuh in the year 1841.

367. There are 4,735 registered cultivators; the largest class are Koormees, owing to whose exertions the Purgunuh did not materially suffer during the trying period of the Rajah's administration. Nothing ever seems to damp the energies of these industrious men.

368. There are only two towns of any importance, viz. Sikundruh and Rusdhan.

	Area of village site.	Population.
Sikundruh, ...	106 Acres	3,484
Rusdhan, ...	151 „	3,591

369. In both these towns, markets are held twice a week. In Rusdhan in particular, the markets are well attended, and grain, cotton, and koosum disposed of to a large amount.

370. The Koormees manufacture sufficient coarse cloth for the lower orders of the people. In Sikunkdruh there are some Joolahas, who weave a superior description of cloth, but these amount only to about twenty families; about 500 maunds of saltpetre are annually made in the Purgunuh.

371. Cotton is perhaps the staple product, but jooar, bajra, gram, wheat and barley, are grown in fair proportions. Koosum is used as a yellow dye, and in all the Jumna Purgunuhs is a good deal cultivated.

372. There are no celebrated forts in the Purgunuh. In the village of Umruhut, on the banks of the Jumna, are the remains of an old Muhratta fort, but it is now quite dismantled. There are twenty-five Mohamedan places of worship, the principal are in the village of Sikundruh, and also twenty-five Hindoo places of worship and several Thakoor-dwarahs. In the village of Sikundruh and Khwajehphool, there are two Suraes.

373. A statement of the description and number of schools, scholars, &c. in the Purgunuh is here given.

Number of schools.	Description of schools.	Number of masters.	Number of boys.	Amount of pay per mensem, including allowances of every kind.	Remarks.
				Rs. A. P.	
5	Persian Schools, ...	5	40	16 14 4	
16	Hindee ditto, ...	16	104	41 15 0	
1	Sanscrit ditto, ...	1	4	0 0 0	The master of this school teaches gratis.
22		22	148	58 13 4	

374. The road which runs through Sikundruh, was, previous to the formation of the Grand Trunk road, the principal line of communication between Dehlie and Benares, and certain masonry erections are found which the natives call "Koss Minars." There is often a distance of several coss between them, and it is probable that the intervening ones have been destroyed. They are said to have been erected by Ukbur.

375. The Gours who are the principal proprietors, are a branch of the Rusoolabad Rajpoots; Ijrael Singh of Sumgurha Gurheea is perhaps the most respected of his tribe in the Purgunuh; none of them are very wealthy. The origin of the Meos is not well known. Report says they were originally Moosulman, and held thirteen villages bordering on the Jumna, which they still retain, and that they subsequently became Hindoos. At present they have all the Hindoo customs, and are called "Thakoors," but they do not hold a high rank amongst the Rajpoots. They have always been considered turbulent and disorderly, and even during our rule, and to the present day are difficult to manage. Their leaders are Khuluq Singh of Jugdeespoor and Bareekrae of Dhurumpoor. Guyadeen Doobe, and Ranee Chund Koonwur, wife of Rajah Ramdeen, are the largest proprietors, and the most wealthy amongst the Brahmins. Of the Moosulman proprietors, Nujuf Ally Khan is the most respected.

376. From the year 1806 till 1840 A. D. this Purgunuh was held rent-free by Neerindurgeer.

377. The following account may not be uninteresting:

Government to Sudder Board, dated 21st April 1840.

378. "The grant of this Purgunuh was to have been conferred upon Himmut Bahadoor for political purposes, in order to withdraw him from Bundelkhund, when the pacification of that province was an object of great importance. On his demise before the issue of the Sunnud, similar considerations led to the grant being bestowed upon his illegitimate son Neerindurgeer." On the demise of Neerindurgeer in January 1804, it became necessary to decide how far the succession was in future to be regulated by the precedent alleged to have been established, in favor of the rights of illegitimate issue by the extension to him of what was originally intended for Himmut Bahadoor.

379. The claimants to the succession were 1st, Jye Indurgeer and Puddum Indurgeer, the illegitimate sons of Neerindurgeer; and 2d, Kan Indurgeer, a chela of the deceased Rajah, declared by the Raj Ranee to be an adopted son.

Government to Agent, dated 19th October 1840.

380. The matter was referred to Mr. S. Fraser, the Agent in Bundelkhund, and he was requested to give his opinion whether according to the family custom of the Gosaeens either of the above parties was entitled to succeed to the grant, and whether the succession of Neerindurgeer to Himmut Bahadoor was a parallel case to the present, i. e. whether according to the custom of the family, or the precedent of Himmut Bahadoor, the children of a Mohamedan concubine were entitled to succeed to the grant.

Agent's reply dated 5th December 1840.

381. In his reply the Agent observed that the question of legitimacy was not once agitated when the rights of Neerindurgeer were recognized by Lord Lake in 1804. The Agent, Captain Baillie, (vide his letter of the 4th June 1804,) placed the boy on his father's Musnud, in consequence of the solemn declaration of the Rajah on the day before his death, having left no doubt of his intention to bequeath all his property and rights to his only son, and it being considered indispensable to the important object of preventing tumult and disorder in the camp. The Commander in Chief also sanctioned the recognition for the same reasons. "In all probability," Mr. Fraser continued, "any other nomination would have been admitted which would have been satisfactory to the leaders of the troops, whom it was at that moment a great point to keep quiet and tractable;" and, on a consideration of all the circumstances, he thought that the former could not be assumed as a precedent in the present case, and that "the part Government then took must be viewed as recognizing the expediency of the arrangement rather than the legitimacy of the claim."

382. With the letter from which the above is taken, the Agent submitted a translation of a memo. on the custom of the Gosaeens furnished by Juggut Geer, "the most respectable of the Gosaeen family at Banda." The following are extracts:

383. "Gosaeens are prohibited from marrying into their own caste, nevertheless some in ignorance neglect this."

384. "Amongst Gosaeens, and especially in our family, it is a custom that so long as a child survive, born of a wife regularly married, a chela cannot be heir. If there be no heir, legitimate or illegitimate, then the chela becomes heir. This is authorized by the

Shastras; indeed Rajah Himmut Bahadoor had many chelas, but Rajah Neerindurgeer was preferred to them, although Rajah Oomrao Geer, his chela, was alive, and Ootun Geer and Raj Geer are now surviving, nevertheless the son succeeded, the chelas receiving a suitable allowance for their support."

Agra Government to Supreme Government dated 24th February 1841.

385. In laying the case before the Supreme Government the above was stated as the rule among Gosaeens, and it was further held that as it had been already determined in the parallel case of hereditary pensions, that the claims of adopted sons could not be acknowledged, and as such claims were likewise inadmissible under the terms of the Sunnud of March 1st 1806 to Neerindurgeer, Kan Indurgeer the chela, might at once and on every ground be put aside.

386. The case as regarded the illegitimate sons was put as follows:

387. "The grant was to Rajah Neerindurgeer his Mootaaliquan and heirs, Nusulan bad Nusulan and Batunan bad Batunan, as Jageer Altumgha and Aludduwam علی الدوام. These words imply perpetuity in lineal descent. But the terms of the Mohamedan grants are wholly unsuitable to the anomalous circumstances of this case.

388. "The precedent of Neerindurgeer, as Mr. Fraser justly observes, stands in no stead. The grant was never made to Himmut Bahadoor, nor was the legal succession of Neerindurgeer to the already constituted tenure, formally recognized. On the contrary Himmut Bahadoor dying whilst the grant was in contemplation, Neerindurgeer was selected from political motives as the person whose recognition was most likely to conciliate his followers. Similar considerations now would apparently point to Kan Indurgeer as the person whose recognition would be most politic.

389. "No political considerations now however demand the maintenance of the Jageer. The experience of the last twenty-four years has amply demonstrated the unsuitableness of such grants to our system of Government, and the injurious effect they exercise on the prosperity of the people. Government has already been compelled to interfere, and by determining to make a settlement of the Jageer with the village proprietors, has in fact converted the Jageer into a pecuniary stipend. The utmost which good faith requires is that the Jageer in name, as well as fact, be converted into a pecuniary stipend of equivalent value, i. e. equal to the Juma which may be assessed on the Purgunuh after deducting a certain amount say 20 per cent. for the cost and risk of collections."

Supreme Government to Agra Government, dated 15th March 1841.

390. The Governor General in Council concurred with the Lieutenant Governor, and Sudder Board, in thinking Regulation II. of 1819 inapplicable to grants like this, made by the British Government, and the case was finally disposed of by recording a Resolution,* declaring that the Jageer had lapsed to Government by the failure of legitimate issue to Neerindurgeer, but that the proceeds of the estate would in the spirit of the grant remain appropriated to the family of the late Rajah. The net proceeds after deducting 20 per cent. to cover cost, and risk of collections were to be divided into three portions, one-third to be paid to the Raj Ranee, widow of Neerindurgeer for life, and on her death to be divided equally between the two other sharers; the remaining two-thirds to be given in equal shares to Puddum Indurgeer and Jye Indurgeer, the illegitimate children of the late Rajah by Mohamedan concubines. These pensions, inclusive of the reversion of the widow's share, were to be hereditary and held on the same terms as other hereditary pen-

*Dated 12th May 1841.

sions given to the members of the family of Rajah Himmut Bahadoor. Claims of mortgagees, and others on the estate, were to be equitably adjusted before the full amount of these pensions was paid over.

391. The chela Kan Indurgeer was declared to have no claim to a share in the estate.

392. During the life time of Neerindurgeer, in 1839, the question had been mooted whether the revenue authorities had any power to interfere with the Jageerdar's arrangements, and by making village settlements to fix and limit the amount which he could demand from the village communities.

Commissioner of Allahabad Division to Sudder Board, dated 6th February 1839, with enclosures.

393. Difference of opinion existed. The Sudder Board considered such right to exist, and that the formation of a village settlement was incumbent on the Government. They observed that, when the Jageer was first granted, an order* was passed (dated May 8th 1806) for the maintenance of any farming tenure in the Purgunuh; and that in this order, reference was had to the probability of the revenue of the Purgunuh having been farmed to some large renter as was at that time often done. They considered the intimation of this order to have been that, should such have been the case, the sum agreed for should be made payable to the Jageerdar during the term of the lease, in order to secure the faith of Government pledged to the farmer inviolate; and that this care and condition of itself proved that Government in assigning the Jageer could have had no intention to inflict injury on all the resident proprietors of the Purgunuh, or to compromise the rights the maintenance of which had been pledged to them* in common with their fellows in the surrounding Purgunuhs, and throughout the country. The same rule appeared to the Board to hold good in regard to all free holdings; and they were of opinion that whenever a resident occupant community were found in possession of land assigned as rent-free, they should be provided for by Section 17, Regulation VII. of 1822, and have similar terms made in their behalf with the Government assignee, as the people of the neighbourhood might obtain directly from the Government.

* "Ordered that the Collector be informed that in the event of the Purgunuh Bilaspoor Sikundruh, being at present let in farm, and the farmer unwilling to relinquish the tenure, the rent of the farm must be paid to the Agent of the Rajah Neerindurgeer."

Sudder Board to Government, dated 28th June 1839.

* Vide preamble to Regulation XXV. of 1803, also Section XXXIV. of that Regulation.

394. In reply the Governor General had no hesitation in sanctioning the measure proposed by the Board of making a village settlement, defining the rights of the village communities, and adjusting the Juma demandable from them by the Government Jageerdar. It was observed that authority for this proceeding was distinctly given by Section 17, Regulation VII. of 1822; and that this course had been followed under the orders of September 25th 1828, in the precisely similar case of the Buniaparh Jageer in Goruckpoor, which was granted in perpetuity to the Pindaree chief, Kurreem Khan.

Government to Board, dated 9th August 1839.

395. The village settlement was accordingly made, and agreeably to the Government resolution of the 12th May 1841, measures were taken to determine the sum to be received by the heirs of the late Jageerdar, and by the Government, and to ascertain the amount of the late Rajah's debts.

396. The Juma fixed upon the Purgunuh was 1,09,179 Rupees,* being a reduction of 34,069, as compared with the average Juma of the five preceding years; but it having

Sudder Board to Government, dated 31st August 1841.

* Before revision.

been found necessary to grant additional relief for the first four years to meet the pressure of temporary distress, the Jumas for the first four years were settled as follows:

1248 Fy.	1249 Fy.	1250 Fy.	1251 Fy.	1252 Fy.
1,05,697	1,07,330	1,08,662	1,09,074	1,09,179 and thenceforward

20 per cent. was reserved to Government for expenses and risk of collection, and the remainder was assigned to the heirs in equal thirds, making the respective shares as follows:

1248 Fy.	1249 Fy.	1250 Fy.	1251 Fy.	1252 Fy. and after.
84,558	85,864	86,930	87,260	87,344 Jageerdar's share.
21,139	21,466	21,732	21,814	21,835 Govt. reserved charge.
1,05,697	1,07,330	1,08,662	1,09,074	1,09,179 Total revenue as above.

Sudder Board to Government, dated 4th February 1842 and enclosures.

397. The debts due from the estate were found to amount to 9,05,008 Rupees, 9 Annas, and 6 Pie; and it was determined that 500 Rupees per mensem to each, or 18,000 per annum for the three pensioners, would be a sufficient provision, leaving a surplus for the creditors of Rupees 66,558, for 1248 Fusily, increasing to 69,344 Rupees in 1252 Fusily and thenceforward, which would clear the estate from debt in about eighteen years.

398. The settlement of the Jageer was made by Mr. W. Muir in the season of 1840-41.

Mr. Rose to Commissioner, dated 9th May 1841.

399. Mr. Rose, the officer in charge of the collections of the district, reported on May 9th 1841, that previous to the resumption of the Jageer, the state of things was most deplorable. The amount proceeds were Rupees 1,45,343, of which all but Rupees 19,867 was drawn by mortgagees, who had assumed the right to increase the demand at their pleasure. The hardships suffered by the cultivators were such that if the Koormees (a class of people whose agricultural skill and industry and patient endurance will bear up against almost any degree of exaction and oppression), had not been thickly located in the Purgunuh, all traces of the ancient village communities would have long before been effaced. The mode of collecting the revenue, adopted by these temporary farmers, was described as most ruinous. At the close of each Fusily year a bond was taken from the Malgoozars for all outstanding arrears, with interest, the amount of which was credited from the assets of the ensuing year, before any current credits were allowed, so that there was always a large balance with interest pending, over almost every Mahal in the Purgunuh. These balance bonds enabled the farmers to obtain sales of Zumeendaree rights and appropriate any estate they might fancy, as no one would come into competition with them. The ordinary rules of attachment and sale appeared to be entirely neglected, and in short the acts of these people sometimes more resembled, says Mr. Rose, the inroad of dacoits, than the proceedings of officers distraining property under the color of the law.

400. Mr. W. Muir in his settlement report noticed the deteriorated condition of the villages adjoining the Sengoor Nuddee, in the North, and near the Jumna, in the South of the Purgunuh, owing to the action of the periodical rains, which had worn off the richer strata of the soil, and broken the surface into ravines. The soil was consequently light and difficult of irrigation, in both tracts, but more so in that which bordered on the Jumna, than towards the Sengoor Nuddee. The central villages with their dark and heavy soil were uncommonly fertile, and had the advantage of being cultivated in general by the Koormees. Mr. W. Muir to Commissioner, dated 2d August 1841.

401. When the Rajah took possession in 1213 Fusily (1806 A. D.) the assessment was 1,22,265 Rupees, but in 1224 Fusily the actual collections had amounted to Rupees 1,46,867, and in 1229 Fusily to Rupees 1,52,769, at which last period the demand appears to have reached its height, and so cruelly did it press upon the inhabitants that a large proportion of the villages were taken under kham management, and the collections in consequence rapidly declined. About 1244 Fusily the greater part of the Jageer was mortgaged, owing to the Rajah having become deeply involved in debt, and all the evils which were naturally to be expected appear to have prevailed to their full extent, and the rights of the village communities and of the original Zumeendars were grossly violated in many instances.

402. Mr. Muir's assessment was on the lowest scale, as affording the only chance of a return to prosperity, after the thirty-four years of the Rajah's mis-rule, during the last sixteen of which, three severe famines had occurred.

403. The exorbitant rates which prevailed before the settlement were 3 Rupees, 1 Anna, 6 Pie on the cultivated, and 2 Rupees, 9 Annas, 2 Pie, on the Malgoozaree area.

404. In the three divisions of the Purgunuh, the rates fixed by Mr. Muir were respectively as follows:

In the 1st class or the centre villages, 3 Rupees, 4 Annas, on irrigated, and 2 Rupees, 4 Annas on unirrigated land, the total Juma being Rupees 80,763. In the 2d class or villages bordering on the Sengoor Nuddee, the irrigated and unirrigated lands were assessed alike at 1 Rupee, 13 Annas, 6 Pie on the cultivated, and 1 Rupee, 9 Annas, 11 Pie on the culturable area, giving an assessment of 7,332 Rupees. In the 3d class or villages adjacent to the Jumna the rate adopted was 1 Rupee, 12 Annas, 2 Pie, on cultivated, and 1 Rupee, 3 Annas, 5 Pie on culturable land, and the assessment 18,080 Rupees.

405. The total Juma of the three classes was thus Rupees 1,06,175, shewing a decrease from the settlement of 1213 Fusily of 16,090 Rupees, and from that of 1247 Fusily of 37,073 Rupees.

406. The unregistered Maafee lands were resumed and settled. The financial result, including these lands, is shewn in the following table.

Classs.	Malgoozaree area.			Juma.	Rate on culturable.	Rate on cultivated area.
	Cultivated area.	Bunjur.	Total.			
I.	33,726	4,572	38,298	83,166	2. 2. 6	2. 7. 3½
II.	3,980	522	4,502	7,487	1. 10. 7	1. 14. 1¼
III.	11,307	4,339	15,646	18,526	1. 2. 11½	1. 2. 2½
Total,..	49,013	9,433	58,446	1,09,179	1. 13. 10¾	2. 3. 7½

407. Temporary reductions were allowed in such villages as were still suffering from the effect of the last famine.

408. The following will shew the number, designation and salary of the revenue and Police officers entertained by Government in the Purgunuh, and their percentage of charge.

Tuhseeldaree Establishment.

Number of officers.	Office.	Amount of salary per month.	Total per annum.	Juma.	Percentage on Juma.
		Rs. A. P.	Rs. A. P.		
1	Tuhseeldar,	100 0 0	1,200 0 0		
1	Peshkar,	30 0 0	360 0 0		
1	Touzee Nuvees,	15 0 0	180 0 0		
1	Seaha ditto,	10 0 0	120 0 0		
1	Itlaq ditto,	10 0 0	120 0 0		
1	Fotehdar,	10 0 0	120 0 0		
1	Purkheea,	7 0 0	84 0 0		
2	Qanoongos,	40 0 0	480 0 0		
2	Mirdhas,	12 0 0	144 0 0		
1	Jemadar,	6 0 0	72 0 0		
1	Dufadar,	6 0 0	72 0 0		
8	Burqundauzes,	32 0 0	384 0 0		
32	Peons,	128 0 0	1,536 0 0		
	Contingencies,	16 0 0	192 0 0		
				Rs. A. P.	Rs. A. P.
53	Total,.....	422 0 0	5,064 0 0	1,08,436 0 0	4 10 9

Thanah Establishment.

Number of officers.	Office.	Amount of salary per month.	Total per annum.	Juma.	Percentage on Juma.
		Rs. A. P.	Rs. A. P.		
1	Naeb Darogha,	50 0 0	600 0 0		
1	Mohurrir,	12 0 0	144 0 0		
2	Jemadars,	16 0 0	192 0 0		
1	Mudadgars or Assistants,	6 0 0	72 0 0		
1	Lance Dufadar,	5 0 0	60 0 0		
22	Burqundauzes,	88 0 0	1,056 0 0		
	Contingencies,	4 0 0	48 0 0		
	Repairs of Thanah,	3 0 0	36 0 0		
				Rs. A. P.	Rs. A. P.
28	Total,.....	184 0 0	2,208 0 0	1,08,436 0 0	2 0 7
81	Total of Tuhseeldaree and Thanah,	606 0 0	7,272 0 0	1,08,436 0 0	6 10 10

PURGUNUII UKBURPOOR SHAHPOOR.

409. The ancient name of the village of Ukburpoor was Gooran Kheruh, but was subsequently called Ukburpoor, after the great Ukbur. The greater portion of the villages, now included in Bhogneepoor, belonged to this Purgunuh, and Shahpoor on the bank of the Jumna, was a large and populous city, now gone to ruins, and destroyed partly by the encroachment of the Jumna and partly by decay. The Purgunuh derives its name from these two villages.

410. Purgunuh Ukburpoor is bounded on the north by Bithoor and Jajmow, on the south by Bhogneepoor, on the east by Ghatumpoor, and on the west by Shioolee, Rusoolabad and Deramungulpoor. It is the most central Purgunuh in this district.

411. The river Rind enters the north western corner of the Purgunuh, and after running about six miles in an easterly direction, forms the boundary between this Purgunuh, and Purgunuhs Bithoor and Jajmow. The river Non, a small rivulet, rises in the village of Nurha, two miles north of the village of Ukburpoor, and enters Purgunuh Ghatumpoor at the village of Peeasee. The Sengoor River skirts the southern boundary.

412. None of the rivers afford any irrigation. There are no jheels or lakes in the Purgunuh.

413. More than half of the Purgunuh is irrigated, the villages situated in the northern portions are the best, and most productive. The southern portion, especially near the Sengoor river, is inferior, and partakes of the features of the Jumna Purgunuhs.

414. Eight villages were transferred from Ghatumpoor, and two from Bithoor to this Purgunuh, and nine villages from this Purgunuh to Purgunuh Shioolee.

Villages transferred from Purgunuh Ghatumpoor to Ukburpoor Shahpoor.				
Names of Villages.	Total Area in Acres.	Assessment of 4th Settlement.	Assessment of 5th Settlement.	Population.
Jundouruh, ...	395	793	700	185
Rowagaon, ...	496	950	794	139
Kuthethee, ...	950	2,251	2,203	925
Koraree, ...	704	1,706	1,510	740
Kousum, ...	1,441	3,501	2,933	1,061
Gujnertashpoor, ...	1,700	3,400	3,031	2,682
Mungta Inayutpoor,	685	1,905	1,824	752
Niholee, ...	490	1,557	1,205	433
Total,.....	6,861	16,063	14,200	6,917
Villages transferred from Bithoor to Ukburpoor Shahpoor.				
Dulputpoor,.....	359	517	546	135
Dooaree, ...	1,585	1,890	2,203	670
Total,.....	1,944	2,407	2,749	805
Villages transferred from Ukburpoor Shahpoor to Shioolee Suhhrej.				
Oungee, ...	460	1,367	935	332
Purtabpoor, ...	297	661	342	96
Pooruh Sothun, ...	269	540	391	390
Tantmow,.....	527	900	594	188
Joograjpoor, ...	402	564	564	207
Kunrree, ...	675	996	605	222
Kasheepoor, ...	6,186	13,485	10,556	3,746
Sumbhurpoor, ...	255	499	405	173
Hutka, ...	771	2,165	1,617	904
Total,.....	9,842	21,177	16,009	6,258

415. The boundaries were laid down by Mr. Head, aided by Deputy Collector Suyud Nuwazish Ulee; the survey was effected by Captain Abbott, and the assessment fixed by Mr. Rose in the year 1841.

416. The settlement officer formed the Purgunuh into two divisions, for the purpose of determining the assessment. The northern forming the first, and the southern the second class.

417. The deduced revenue rates are as follows:

Class.	Irrigated. Rs. As. P.				Unirrigated. Rs. As. P.		
First, ...	3	8	0	.....	2	6	0
Second, ...	3	6	0	.....	2	6	0

418. The principal towns are :—

	Area of Village site.		Population.
Ukburpoor,	96	Acres	5,485
Bara,	44	„	2,450
Shahjuhanpoor,	44	„	1,792
Mundowlee,	65	„	2,009
Munneethoo,	69	„	1,695
Gujner,	67	„	2,682

419. The common coarser cloths are manufactured in the Purgunuh, but they are not sufficient for the wants of even the lower classes. In the village of Bara there are twenty families of Joolahas, who weave a better kind of cloth—there are also a few of those to be found in other parts of the Purgunuh. The better classes all purchase cloth imported into the Purgunuh, and English cloths also are rather extensively sold. About 2,000 maunds of saltpetre are annually manufactured here.

420. The number of registered cultivators amounts to 10,100 individuals,—Brahmins, Rajpoots, and Uheers, form the great bulk of the cultivators. The latter are good farmers. The Opium cultivation is generally carried on by Kachhees of which there are 519 in this Purgunuh.

421. The great mart in this Purgunuh is that of Gujner where markets are held twice in each week, and where grain especially, is sold in large quantities. It is also famous for the large sale of cattle, salt, spices, and sugar. In the villages of *Barakhas* and *Roorakhas* also markets are held, but they all yield in importance to Gujner. On the first Sunday in the month of Jeth, a large annual fair is held in Gujner, and attended by crowds from all the surrounding country. It has been calculated that in this fair, cattle to the value of 30,000 Rupees, are annually disposed of. In the month of Chyte a fair is held in the village of Ukburpoor, close to Seetul Sookul's masonry tank, which is well attended, but there is not much business done. In Bunar Uleepoor a fair is annually held in the month of Phagoon, where a temple has been erected in honor of Muhadeo.

422. There are 20 Musjids, 3 Durgahs, 7 Mooqbiras and 5 Imambaruhs in the Purgunuh belonging to Mahomedans, and 25 Shewalas, 16 Mundils or Temples, and 8 Thakoordwarahs belonging to the Hindoos. There are five pucca tanks, two of them in the village of Ukburpoor, on which a great deal of money has been expended. They are very handsome and convenient for the inhabitants who resort thither of a morning to bathe; they were dug, the one by Seetul Sookul, and the other by Chubba Kulwar. In Bara, there is another handsome tank, made by Ch'heton Kulwar, and in the villages of Kumeer and Rusoolpoor Gogomow, there are two others but of an inferior kind.

423. A statement of the description and number of schools, scholars, &c. in the Purgunuh is here given.

Number of Schools.	Description of Schools.	Number of Masters.	Number of Scholars.	Amount of Pay per month, including allowances of every kind.	Remarks.
				Rs. A. P.	
12	Persian School, ...	12	71	63 4 0	
1	Arabic ditto, ...	1	1	3 0 0	
42	Hindee ditto, ...	42	311	154 10 0	
9	Sanscrit ditto, ...	9	47	0 0 0	The Masters of these schools teach gratis.
64	Total,.....	64	430	220 14 0	

424. The Gour Rajpoots have already been treated of in the account of Rusoolabad, and those inhabiting this Purgunuh are a branch of that family. The Bais Rajpoots belong to the Ghatumpoor family, particulars of whom will be found in the history of that Purgunuh. The Chundels are an offshoot of the family of the Rajah of Shiooraj-poor.

425. The Purgunuh may be said to belong to the Chowhan Rajpoots who are a powerful and independent body, and very united, they are a branch of the family of the Mainpooree Rajah, and came on an expedition about 300 years ago, for the purpose of aiding one of the Chiefs of the King of Dehli in reducing some strongholds, on the banks of the Jumna: their leader Keshrao is said to have shewn the most undaunted courage, and entered the fort of Ulwah Milanpoor in Purgunuh Sikundruh, before the king's troops could get up. In return for this, 36 villages in this Purgunuh were bestowed on them, and they drove out the Uheers, Behnas and Bhats who inhabited them.

426. The head man of the tribe at present is Pridman Singh of Seotal, and the most influential are Bhuwanee Singh of Hilouthee, Mudaree Singh of Oalapoor, and Soobba and Bhuwanee Singh of Nahee Jeoneean, none of them are men of wealth.

427. The Moosulman proprietors are mostly small holders, and independent of each other. The *Bara* Mahomedan Zumeendars have seven villages, and they are the largest proprietors. Chowdhuree Waris Ulee Khan and Chowdhuree Qootub Ulee Khan of Bara are the most respected and looked up to.

428. The Brahmin proprietors are mostly bankers, who principally reside in the city of Cawnpoor.

429. Ten villages only have been sold for arrears of revenue since the cession. Three suits were entered in the Special Commissioner's court for rescinding the sale, and in two, decrees were obtained.

430. The following will shew the number, designation, and salary of the revenue and police officers entertained by Government in the Purgunuh and their percentage of charge.

Tuhseeldaree Establishment.

Number of Officers.	Office.	Amount of Salary per month.	Total per annum.	Juma.	Percentage on Juma.
		Rs. A. P.	Rs. A. P.		
1	Tuhseeldar,	200 0 0	2,400 0 0		
1	Peishkar,	40 0 0	480 0 0		
1	Touzee Nuvees,	15 0 0	180 0 0		
1	Seaha ditto,	10 0 0	120 0 0		
1	Itlaq ditto,	10 0 0	120 0 0		
1	Fotehdar,	12 0 0	144 0 0		
1	Purkheea,	7 0 0	84 0 0		
2	Qanoongos,	60 0 0	720 0 0		
1	Jemadar,	8 0 0	96 0 0		
5	Mirdahas,	30 0 0	360 0 0		
1	Dufadar,	6 0 0	72 0 0		
8	Burqundauzes,	32 0 0	384 0 0		
40	Peons,	160 0 0	1,920 0 0		
	Contingencies,	15 0 0	180 0 0		
				Rs. A. P.	Rs. A. P.
64	Total,	605 0 0	7,260 0 0	2,12,567 0 0	3 6 8

Thanah Establishment.

Number of Officers.	Office.	Amount of Salary per month.	Total per annum.	Juma.	Percentage on Juma.
		Rs. A. P.	Rs. A. P.		
1	Naib Darogha,	60 0 0	720 0 0		
1	Mohurir,	12 0 0	144 0 0		
4	Jemadars,	39 0 0	468 0 0		
2	Mududgars or Assistants,	11 0 0	132 0 0		
32	Burqundauzes,	128 0 0	1,536 0 0		
	Contingencies,	4 0 0	48 0 0		
	Repairs of Thanah,	4 0 0	48 0 0		
				Rs. A. P.	Rs. A. P.
40	Total,	258 0 0	3,096 0 0	2,12,567 0 0	1 7 4
104	Total of Tuhseeldaree and Thanah Establishment,	863 0 0	10,356 0 0	2,12,567 0 0	4 14 0

PURGUNUH BITHOOR.

431. The Town of Bithoor is said to be very ancient. Its derivation is obscure, but the Hindoos generally believe that it was thither Bruhma oft resorted, and Bithoor is the Hindee for the Sunscrit-word Bodung Shootr, which means the place of Bruhma. There is a Ghât under the town called Bruhma-warth, and close to it a stake is shewn, which is said to have been driven into the ground by Bruhma. This is esteemed most sacred, and at the great annual fair, which is held at the full moon of Kartick, thousands resort thither for the purpose of worshipping the stake, and bathing in the Ganges, near so holy a relic.

432. The Purgunuh is bounded on the north by the Ganges, on the south by Ukburpoor, on the east by Jajmow, and on the west by Shioorajpoor and Shioolee.

42 Villages transferred from Bithoor to Jajmow.

Names of Villages.	Total Area.	Juma of 4th Settlement.	Juma of 5th Settlement.	Population.
	Acres.	Rs.	Rs.	No.
Eetara,	1,601	2,256	1,933	794
Aintee,	276	525	527	255
Bidhnoon,	888	1,569	1,439	605
Bukoulee,	567	1,200	1,020	454
Bunayukpoor,	588	1,728	1,734	322
Putursa,	307	720	729	113
Purtabpoor Muzra Rampoor,	229	442	501	27
Putihooree,	301	681	560	174
Pulra,	435	907	911	261
Jadoopoor,	466	875	835	121
Jumruhee,	617	1,018	1,052	260
Dhondur,	370	325	360	34
Dhuruhruh,	899	1,310	1,313	683
Raepoor Kutharuh,	401	425	327	73
Rampoor Khas,	1,025	1,901	1,901	607
Rampoor Bhimsen,	1,718	3,228	3,404	1,302
Sen Poorubparuh,	2,137	3,601	3,972	1,644
Sen Puchhimparuh,	2,344	5,058	4,605	1,372
Seerhee,	1,876	2,600	2,850	845
Sumbhoua,	2,934	4,001	4,042	973
Singhpoor Kutharuh,	219	525	500	175
Supnee,	2,301	3,363	3,457	1,241
Sonan,	1,863	2,974	2,500	728
Sooltanpoor,	167	0	301	94
Kakadeo,	757	2,091	2,101	2,150
Khuresur,	319	972	902	331
Kuhinda Poorubparuh,	537	1,100	808	1,092
Kuhinda Puchhimparuh,	473	915	808	278
Keerutpoor,	327	689	606	173
Kutharuh,	6,418	7,748	9,025	2,009
Kunrree Chumputpoor,	1,732	2,300	2,332	493
Gurhee,	535	1,055	1,126	507
Gopalpoor,	491	1,066	935	515
Gumheerpoor Muzra Rae Singh,	316	625	556	263
Gungroulee,	2,080	2,195	2,516	1,054
Goosra Bakhshee,	144	269.8	226	71
Goosra Koonjbeharee,	36	269-8	57-12	10
Goosra Jioorukhun,	109		171-4	89
Lalhepoor,	552	985	902	270
Murdunpoor,	166	401	362	196
Nurayanpoor,	399	1,385	1,200	754
Jamoon,	2,119	3,346	3,705	1,394
Total,	42,039	68,644	69,112	24,806

433. The most extensive changes were made in the Purgunuh boundaries; of this Purgunuh 48 villages were transferred to Jajmow, Ukburpoor, Shioorajpoor and Sarh Sulempoor, and five were cut off by the Ganges changing its course and transferred to Oude,—in all 53 villages were transferred. Forty-nine villages were on the other hand transferred to Bithoor, viz. from Jajmow, Shioolee and Shioorajpoor. The details of the changes are noted in the margin.

434. Three rivers either run through or border on this Purgunuh. The river Pandoo intersects it, the river Rind skirts the southern boundary, and where it enters Purgunuh Jajmow, is joined by a small stream called the Sapee Naluh, which runs from Purgunuh Shioolee through the southern villages of Bithoor. The Non river, rising in Purgunuh Bilhour, and

2 *Villages transferred from Bithoor to Ukburpoor.*

Names of Villages.	Total Area.	Juma of 4th Settlement.	Juma of 5th Settlement.	Population.
	Acres.	Rs.	Rs.	No.
Dulputpoor, ...	359	517	546	135
Dooaree,.....	1,585	1,890	2,203	670
Total,.....	1,944	2,407	2,749	805

2 *Villages transferred from Bithoor to Shioorajpoor.*

Manpoor, ...	150	350	350	111
Pooruh Bula,.....	142	375	375	0
Total,.....	292	725	725	111

2 *Villages transferred from Bithoor to Sarh Sulempoor.*

Soobhowlee, ...	516	714	896	438
Dewursunrh, ...	867	1,951	2,036	683
Total,.....	1,383	2,665	2,932	1,121

5 *Villages transferred from Bithoor to the Oude Dominions.*

Kutree Burooa Juesook, ...	243	75	141	These villages having been transferred to the Oude Territory, no calculation of the population has been made.
Kutree Burooa Shewukram,	246	75	143	
Kutree Khwajgeepoor,.. ...	329	50	174	
Kutree Keonuh,.....	500	100	162	
Kutree Burooa Khoord, ...	511	110	133	
Total,.....	1,829	410	753	

7 *Villages transferred from Shioolee to Bithoor.*

Garub, ...	1,150	1,729	1,227	509
Ghuzzuffurpoor, ...	246	382	261	68
Manruh,.....	1,970	3,138	2,810	902
Marug, ...	780	1,538	970	1,244
Mukrundpoor Buntha,.....	645	800	522	204
Pooruh Debee, ...	197	605	405	274
Pooruh Subha, ...	260	625	494	78
Total,.....	5,248	8,817	6,689	3,279

2 *Villages transferred from Shioorajpoor to Bithoor.*

Burooah Khoord, ...	537	623	631	340
Kutree Burooah Khoord,...	511	110	133	0
Total,.....	1,048	733	764	340

40 *Villages transferred from Jajmow to Bithoor.*

Busaekpoor, ...	644	1,366	1,368	141
Buhera, ...	583	868	900	122
Bhisar, ...	634	1,157	1,110	264
Bheeseejurgaon, ...	653	1,500	1,400	329
Carried over,.....	2,514	4,891	4,778	856

flowing through Purgunuh Shioorajpoor and the north western portion of Bithoor, falls into the Ganges close to the city of Bithoor. None of the above rivers afford irrigation.

435. The boundaries were determined by Mr. Head in 1839, and the survey effected by Captain Abbott in 1840; in 1841 the Ameens completed the field measurement, and in the year 1841-42 Mr. Rose fixed the assessment.

436. The Purgunuh although fertile and productive, is inferior in point of soil to Purgunuh Jajmow. The eastern portion is the best, and well irrigated. Many of the villages on the western border are also valuable; but the southern villages and the majority of those to the westward, as also those on the banks of the Pandoo and Rind, are inferior, and may be reckoned in the second class. Between the high bank, which marks the old course of the Ganges, and the river, there is a low tract of turaee land, about 8 miles in length by 4 in breadth,—the greater part of which is inundated in the rains when the Ganges rises; this tract is highly productive and very valuable, and from its natural moisture of soil requires no irrigation; sugar-cane and other valuable crops are abundantly

Names of Villages.	Total Area.	Juma of 4th Settlement.	Juma of 5th Settlement.	Population.
Brought forward,.....	2,514	4,891	4,778	856
Barakhoord, ...	103	266	319	0
Bhountee Kheruh,.....	321	757	765	296
Punka Buhadoornugur Raja Doorgapershad,...	182	983	453	86
Punka Buhadoornugur Thakoorpersad, ...	179	0	453	152
Bhountee Purtabpoor, ...	1,402	3,124	3,131	1,380
Putrapoor, ...	1,038	1,468	1,500	387
Punkee Bhou Singh, ... Chuttoor Singh, ...	336	1,133	525-8	201
Punkee Bhou Singh, ... Soobbuh Singh, ...	336	0	525-8	180
Punkee Gunga Gunge,.....	2,206	3,795	3,660	3,050
Pooruh Naukaree,.....	523	1,181	1,097	224
Tikra,.....	810	2,284	1,704	1,055
Tikree, ...	147	502	355	72
Chuksaree,.....	124	550	227	370
Chuk Gurha,.....	16	0	46	0
Chuk Sulahooddeen,.....	15	76	59	0
Chuk Rutunpoor, ...	110	261	299	142
Husunpoor, ...	224	825	602	301
Doulutpoor, ...	157	559	402	206
Suraveen, ...	701	1,568	1,449	666
Shahpoor Mohsunpoor, ...	732	1,239	1,296	257
Qusbuh Bara.....	665	1,200	1,323	341
Kulyanpoor Mohsunpoor,...	163	586	137	558
Gurha Kulyanpoor, ...	123	0	266	0
Kuplee, ...	512	753	907	231
Gungpoor, ...	77	215	216	0
Loharkheruh, ...	224	533	449	148
Lodhur, ...	468	856	897	276
Mulikpoor,.....	455	1,215	1,063	298
Masoopoor, ...	64	235	209	0
Mohsunpoor, ...	1,461	4,330	3,245	4,136
Mirzapoor, ...	515	614	634	168
Muqsoodabad, ...	896	1,065	1,069	811
Nourungabad, ...	211	279	288	82
Nusenee,.....	381	982	833	290
Naramow, ...	1,301	2,543	2,384	770
Hora, ...	323	785	830	316
Total,.....	20,015	41,653	38,396	18,306

grown, and except in very wet seasons the produce is certain.

437. The deduced revenue rates adopted for each class of villages, were—

Classes.	Irrigated from wells.	Irrigated from tanks.	Unirrigated.	Turaee land.
	Rs. A. P.		Rs. A. P.	
1st...	3 15 0	.....	2 8 0	
2d ...	3 12 0	.....	2 3 0	
		Rs. A. P.		Rs.
3d ...	„	3 13 0	2 4 0	3 0 0

438. The principal towns are—

	Area of Village Site.		Population.
Old Bithoor,.....	68	Acres, ...	2,834
New Bithoor, ...	158	„	10,813
Mohsunpoor, ...	69	„	1,461
Lalpoor, ...	44	„	2,268
Jeora, ...	89	„	4,462
Bairee Durreeao,..... Bairee Suwaee, ...	122	„	2,382

Nuwab Gunj, the residence of the majority of the people employed in our courts is included in this village, the Gunj is close to the Collector's court.

The houses are much scattered.

439. The houses belonging to the two Bithoors, adjoin each other. The towns have however been distinct for centuries. The proprietors are Brahmins connected with each other, and the descendants of their celebrated Rajah Jug. They are the Purgunuh Chowdhuries, and have a document dated 972 Hijeree, *i. e.* 292 years ago, appointing them to that office. The towns have increased in size of late years, owing to the large Mulhratta encampment adjoining them.

440. In the town of New Bithoor, there are six market places, and markets are daily held, where grain, cloth, and brass utensils of different kinds are disposed of to a large amount. In Nuwab Gunge, markets are held on Thursdays and Sundays, when grain, cloths, and miscellaneous goods of every kind are sold. In Chowbepoor, situated on the Trunk road, markets are held on the same days as in Nuwab Gunge, where agricultural produce is principally disposed of, and where there is also a considerable sale of cattle. In the village Gubruha, situated in the north western portion of the Purgunuh, large markets are held twice in the week, to which the inhabitants of Oude resort to purchase cloths of different kinds, consisting of chowkah, dhotees and Gahrahs of country manufacture. In like manner in the village of Sirohee, 4 miles west of Cawnpoor, coarse cloths are sold, and purchased by the surrounding villagers.

Market place of Rajah Bhugmul.
Ditto ditto Noubut Gunge.
Ditto ditto Collector Gunge.
Ditto ditto Kuteea Bhuramul.
Ditto ditto Beharee Gunge.
Ditto ditto Russel Gunge.

441. The great fair at Bithoor is held in the month of Kartick, at the full moon, and lasts 8 days; it is a very celebrated fair, and merchants resort thither from all parts of India. It has been estimated that 90,000 people are annually present at this fair, and goods disposed of to the amount of $2\frac{1}{2}$ lacs of rupees; the correctness of this calculation however cannot be depended on. In the village of Utwa, on the banks of the Ganges, during the Dusuhrah, a fair is held and much resorted to by the Oude people. There are some smaller fairs but none of them of importance.

442. It has been estimated that 50,000 rupees' worth of cloth is annually manufactured in this Purgunuh, and this estimate has been made from calculations based on enquiry held in the different villages, where the manufacturers reside. They live principally in the villages of Juraree, Rajpoor, an off-shoot of Gubruha, and Malon. Three thousand maunds of saltpetre are annually produced here.

443. There are 14 musjids, 1 durgah, and 14 muqburuhs, in the Purgunuh, belonging to the Mahomedans, and 91 shewaluhs, 5 mundils, 12 thakoordooarahs belonging to the Hindoos. At Bithoor are the ruins of an old fort said to have been built by Oothun Putr, centuries ago. There are also 5 pucka tanks in different villages, and 23 pucka ghats at Bithoor alone. The most celebrated are those built by Rajah Hindoo Singh and Rajah Tikaet Roi.

444. A statement of the description and number of schools, scholars, &c. in the Purgunuh is here given.

Number of Schools.	Description of Schools.	Number of Masters.	Number of Boys.	Amount of Pay per mensem, including allowance of every kind.	Remarks.
				Rs. A. P.	
25	Persian Schools, ...	24	147	153 14 9	
1	Arabic, ...	1	1	6 0 0	
34	Hindee, ...	34	390	108 14 6	
18	Sanscrit, ...	18	144	0 0 0	The Masters of these Schools teach gratis.
78	Total, ...	77	682	268 13 3	

445. The cultivators amount to 9,915, the majority are composed of Rajpoots, Brahmins, and Uheers; but on the Turaee land near the river, there are 175 cultivators of the fisherman caste.

446. The proprietors of estates are classified as follows:

Chundels,	65	Villages.
Other classes of Rajpoots,	33	„
Brahmins,	116	„
Mussulman,	20	„
Other castes,	41	„
	275	

447. The Chundels are portions of the family of the Rajah of Shioorajpoor, an account of them will be seen by referring to that Purgunuh. The heads of the family in this Purgunuh are Rajah Doorgapurshad of Punkee Buhadoornugur, Rajah Koober Singh of Punkee Gunga Gunge, Rajah Puhlwan Singh of Supuee, and Raoot Ghunseam Singh of Rawutpoor.

448. The Brahmin proprietors are the Tewaries and Doobes of the city of Cawnpoor and Nuwab Gunge who have since the cession mostly acquired their estates.

449. I should notice here the existence of an independent territory in this Purgunuh, the residence of the Ex-Paishwah Muharajah Bajee Rao. He submitted in the year 1818 to the force under the command of Major General Sir John Malcolm, resigning all right, title, and claim to the Government of Poonah, on the condition of receiving a liberal pension from the Honorable Company. He agreed moreover to reside in Bengal, and his annual pension was fixed at 8 lacs of rupees. The Government selected Bithoor the capital of this Purgunuh, to be his place of residence. He arrived there in 1819, since which period he has made it his sole residence.

450. His followers on his first arrival were numerous, and amounted to 16,000 men, who were subject of course to British authority. The Government considered that it would be better to allot a small Jageer to the Ex-Paishwah, where he might reside with his followers in independence. This was accordingly done, and Regulation I. of 1832, passed by the Vice President in Council on 7th February, conferred the Jageer upon him. The Ex-Paishwah's dependents are less numerous than they were, and are computed to amount to 5,000 souls, but no census has been formed as it would be a measure distasteful to the Muharajah. The existence of such a body in the centre of our territories might, some would think, naturally give trouble to the British authorities, but this is not the case; as a body they are extremely orderly and peaceable, much of this is doubtless owing to the able management of Colonel Manson,* who has been the Commissioner with Bajee Rao for 16 years.

* Captain J. Low was Commissioner from 15th August 1818 to 18th August 1820.
Captain J. Blacker was Commissioner from 19th August 1820 to 4th January 1823.
Captain E. J. Johnson was Commissioner from 5th January 1823 and held the appointment till his death in November 1828.
Major W. P. Cooke was Commissioner from 23d October 1829 and died 18th July 1831.
Major R. C. Faithfull was Commissioner from 29th July 1831 to 15th September 1831.
Captain J. Manson was appointed Commissioner from 16th September 1831 and still retains the appointment.

451. This Jageer is not included either in the area of this Purgunuh, or in the district, and consequently its population is also excluded.

452. The residence of so large and wealthy a body of men as the Muharajah's dependents, has been most beneficial to the interests and prosperity of the Purgunuh. The Ex-Paishwah in the course of 28 years has drawn from the Government Treasury two crores and twenty-four lacs of rupees.

453. The following will shew the number, designation, and salary of the revenue and police officers entertained by Government in the Purgunuh, and their percentage of charge.

Tuhseeldaree Establishment.

Number of Officers.	Office.	Amount of Salary per month.	Total per annum.	Juma.	Percentage on Juma.
		Rs. A. P.	Rs. A. P.		
1	Tuhseeldar,	150 0 0	1,800 0 0		
1	Peshkar,	30 0 0	360 0 0		
1	Touzee Nuvees,	15 0 0	180 0 0		
1	Seeaha ditto,	10 0 0	120 0 0		
1	Itlaq ditto,	10 0 0	120 0 0		
2	Qanoongoes,	60 0 0	720 0 0		
1	Jemadar,	8 0 0	96 0 0		
5	Mirdhas,	30 0 0	360 0 0		
25	Peons,	100 0 0	1,200 0 0		
	Contingencies,	10 0 0	120 0 0		
				Rs. A. P.	Rs. A. P.
38	Total,	423 0 0	5,076 0 0	2,34,835 0 0	2 2 8

Thanah Establishment.

Number of Officers.	Office.	Amount of Salary per month.	Total per annum.	Juma.	Percentage on Juma.
1	Naeb Daroghah,	60 0 0	720 0 0		
1	Mohurrir,	12 0 0	144 0 0		
3	Jemadars,	24 0 0	288 0 0		
1	Mududgar or Assistant,	6 0 0	72 0 0		
42	Burqundauzes,	168 0 0	2,016 0 0		
	Contingencies,	4 0 0	48 0 0		
	Repairs of Thanah,	3 0 0	36 0 0		
				Rs. A. P.	Rs. A. P.
48	Total,	277 0 0	3,324 0 0	1,29,951 0 0	2 8 11
86	Total of Tuhseeldaree and Thanah Establishment,	700 0 0	8,400 0 0		*

* The percentage on the total cannot be given, because the revenue of the Tuhseeldaree and Thanah Divisions does not correspond.

PURGUNUH BHOGNEEPOOR MOOSANUGUR.

454. The villages composing Bhogneepoor Moosanugur, were formerly included in Purgunuh Ukburpoor Shapoor. At the cession in 1210 Fusily, a separate Purgunuh was formed and called after the two principal zillas, or advanced stations, which had been established, when the Purgunuh was more extensive than it now is, for the purpose of receiving collections, from the landholders, and despatching them to the head Treasury at Ukburpoor.

455. It is bounded on the north by Ukburpoor, and on the south by the Jumna, on the east by Ghatumpoor, and on the west by Sikundruh.

456. The Sengoor river on the southern boundary, divides Bhogneepoor from Ukburpoor, and then taking a southerly direction falls into the Jumna near the village of Keotra. It is a most unfertilizing stream, and the banks especially within ten miles of its mouth, are cut into extensive and deep ravines. There are no jheels but several reservoirs of water, the largest in the village of Bhogneepoor, known by the name of Bhagsagur.

457. Eleven villages of this Purgunuh were transferred to Ghatumpoor, and 5 from that Purgunuh to Bhogneepoor.

Eleven Villages transferred from Bhogneepoor to Ghatumpoor.

Names of Villages.	Total Area.	Juma of 4th Settlement.	Juma of 5th Settlement.	Population.
Tuhrapoor, ...	643	202	235	0
Sankhuhjunwaruh,.	1,567	1,600	1,436	416
Buksura Tuppeh Polundur, ...	848	924	843	387
FutehabadGuranthuh, ...	3,097	3,109	3,000	525
Korou Boozoorg,...	2,180	1,200	1,209	338
Budle Sumnapoor,..	2,463	1,605	1,605	0
Umirtepoor Sumrowlee, ...	1,479	1,235	1,129	113
Kutree Salimpoor,	2,120	3,138	2,597	831
Katur Duryabad,...	4,497	4,081	3,347	551
Guroluhmow, ...	1,156	400	424	127
Kumalpoor Tuppeh Poolunder,	358	175	175	0
Total,.....	20,408	17,669	16,000	3,288

Five Villages transferred from Ghatumpoor to Bhogneepoor.

Jafurabad, ...	374	943	656	427
Gooloulee, ...	917	1,847	1,563-12	890
Aimuh Inayutpoor,	236	575	459-6	107
Koorhwa, ...	447	845	585	112
Toorkemow,.....	606	1,200	914	176
Total,.....	2,580	5,410	4,178-2	1,712

458. The boundaries of the estates were laid down by Deputy Collectors Nuwazish Ulee Khan and Wilayut Hoosen Khan in the year 1838. In 1839-40 the professional survey and Ameen's detailed measurement were effected. In 1841 Mr. Rose fixed the assessment, the papers having previously been prepared under the superintendence of the late Mr. James Muir and Moulvee Uman Ulee.

459. The settlement officer considered the characteristic feature of the Purgunuh to be, in the absence of artificial irrigation, owing to the expense of sinking wells, which require to be made of brick and mortar, and to be sunk 80 feet before the water is reached. A very small portion of the land (less than a tenth) is irrigated; and the crops are consequently almost entirely dependant on the season. The produce, on which the revenue is chiefly dependant is cotton, and in favorable seasons, this crop secures the revenue, and yields a good return to the agriculturist.

460. The Purgunuh suffered much in 1834 by the entire failure of the cotton and a partial failure of the other crops; Government remitted 23,000 rupees of the revenue, it is true, but that sum was too small, and so soon followed, as that season was by the disastrous one of 1838, the Purgunuh was brought to a state of ruin. The people were impoverished, and unable to contend against the calamities of 1838. They were without means of irrigation, and consequently of raising the smallest portion of cultivation whereon to subsist, and were swept away before even the distress of that year had generally affected the other parts of the District.

561. Mr. Rose determined to give a large reduction; and remitted 35,533 rupees; subsequently Mr. Allen remitted a further sum of 3,170 rupees, so that a reduction altogether to the amount of 38,703 rupees was granted. The present assessment will always on average years, be paid with ease, but in case of a failure of crops from the season, there is no way of raising any by artificial means.

462. There are 4 classes of villages in the Purgunuh. The 1st class contains the western villages, bordering on Sikundruh where water is nearer the surface, and wells not so rare. The 2d class contains the villages along the Jumna and river Sengoor, where there are some low lying Turaee and Kuch'har lands. The 3d class contains the inland villages on the eastern border: and the 4th consists of the inland central villages.

463. The deduced revenue rates were—

Class.	Irrigated.			Unirrigated.			Turaee.			Kuch'har.			On Cultivation.		
	Rs.	As.	P.	Rs.	As.	P.	Rs.	As.	P.	Rs.	As.	P.	Rs.	As.	P.
1st,.....	0	0	0	0	0	0	0	0	0	0	0	0	2	7	0
2d,.....	3	4	0	2	1	0	3	7	0	2	11	0	0	0	0
3d,.....	0	0	0	0	0	0	0	0	0	0	0	0	2	2	0
4th, ...	0	0	0	0	0	0	0	0	0	0	0	0	2	2	0

464. The grounds for the very large deduction given by Mr. Rose were, (1st, on account of the disappearance of a large band of the Koormee cultivators, when the famine

occurred, which neither time nor capital could restore; secondly, because the Purgunuh has no advantage of soil or situation to induce new cultivators to settle without light rates; and thirdly, because it was absolutely necessary that in favorable seasons, such profits should be derived by the proprietors, as would enable them to subsist themselves, their cultivators, and their cattle in those seasons of drought and distress, which occasionally occur to a greater or less extent in a Purgunuh), destitute of artificial irrigation.

465. There are no considerable manufactures in the Purgunuh, some coarse cloths are made, the estimated value of which is 7,000 rupees. In the village of Moosanugur and Doulutpoor, there are establishments for dyeing and stamping cloths, which latter are in general use for floor cloths.

466. The principal towns are—

	Area of Village site.	Population.
Moosanugur,	135 Acres.	2,751
Ghous Gunge,	82 „	2,453
Mulikpoor Umrowdha,	130 „	1,665
Pookhrayan,	33 „	1,546

467. The principal Bazars are held in these villages; but the one most resorted to by agriculturists is Pookhrayan, where on Wednesdays and Saturdays, grain and cotton are sold in large quantities, and merchants resort thither from the Cawnpoor and other markets. Moosanugur is famous for the quantity of dye brought thither from the other side of the Jumna, and sold to merchants who carry it to all parts of India.

468. There are 112 musjids, 46 mukburuhs belonging to the Mahomedans; and 167 temples belonging to the Hindoos. The greater number of the musjids are in ruins, there are only 12 where prayers are read.

469. A statement of the description and number of schools, scholars, &c. in the Purgunuh is here given.

Number of Schools.	Description of Schools.	Number of Masters.	Number of Boys.	Amount of Pay per mensem, including allowances of every kind.	Remarks.
				Rs. A. P.	
13	Persian Schools, ...	13	115	81 10 6	
19	Hindee ditto, ...	19	224	93 3 3	
4	Sanscrit, ...	4	35	7 9 3	The Masters of 3 of these Schools teach gratis.
36	Total,...	36	364	182 7 0	

470. There are 11 Serais, two of them built of brick and mortar. The most celebrated is that of Chupour Ghuta built by Ukbur, which is kept in repair by our Government, but inhabited by the villagers who have no other residence. This Serai is situated in the midst of most dangerous defiles; some years ago the road was so narrow as not to admit of two carts passing each other, and as the passes extended for 2 miles, it is easy to imagine, the inconvenience to parties travelling. Through these ravines the high road from Benares to Agra formerly passed, and it was notorious for robbers. The old rhyme " Dehlee ke Kumaee, Chuperghuta men gunwaee, whatever is earned at Dehlee is taken at Chuperghuta," no longer holds good. The people are submissive, and for many years robberies have been almost unknown there: there is a fine bridge of masonry across the Sengoo consisting of 5 arches, which was built at the same time as the Serai.

471. There are 20 coss meenars, of the same description as those, of which mention has been made in the account of Secundra, and there are six ghats of masonry on the Jumna, viz. 3 in the village of Moosanugur, 2 in Deoruhut, and 1 in Shahpoor.

472. The principal proprietors were originally Kaits, who were connected with the Qanoongo of the Purgunuh. They had the title of Thakoors and were usually called Singhs.

473. The village of Teonga on the bank of the Jumna, was the residence of the head of the family. In the year 1224 Fusily, Suroop Singh, one of the tribe, had as many as 50 villages, but he became involved in difficulties, the Special Commission deprived him of many of them, and his son does not now possess one.

474. The Moosulmans at first had but few villages, in all 10, those they now possess are by purchase. The largest proprietor is " Utaoollah Khan, who resides at Lukhnow, and most of the Moosulman proprietors are absentees. There are 4 villages,* the proprietors of whom are half Moosulman and half Hindoos. The story is that they were carried off to Furruckabad in the time of Mohummud Khan Bungish and forcibly circumcised, and their descendants are called neem Moosulman: they wear the garb of the Hindoos, and observe their fasts and religious observances, but their marriage ceremonies are after the manner of the Moosulmans. The mode of inheritance is according to the Shasters, not the Koran.

* Sujour.
Sumnapoor.
Mohummudpoor Dobuh.
Beerburkhas.

475. All the Brahmin proprietors may be said to have acquired their estates of late years by public and private sales, they are mostly Cawnpoor bankers, and pay annually to Government 63,775 rupees of revenue. They are not generally liberal landholders, and have a character for closeness and harshness towards their tenants.

476. The following will shew the number, designation and salary of the revenue and police officers entertained by Government in the Purgunuh, and their percentage of charges :

Tuhseeldaree Establishment.

Number of Officers.	Office.	Amount of Salary per month.	Total per annum.	Juma.	Percentage on Juma.
1	Tuhseeldar,	175 0 0	2,100 0 0		
1	Peshkar,	35 0 0	420 0 0		
1	Touzee Nuvees,	15 0 0	180 0 0		
1	Seeaha Nuvees,	10 0 0	120 0 0		
1	Itlaq Nuvees,	10 0 0	120 0 0		
1	Fotehdar,	12 0 0	144 0 0		
1	Purkheea,	7 0 0	84 0 0		
2	Qanoongos,	60 0 0	720 0 0		
1	Jemadar,	8 0 0	96 0 0		
1	Dufadar,	6 0 0	72 0 0		
8	Burqundauzes,	32 0 0	384 0 0		
5	Mirdhas,	30 0 0	360 0 0		
40	Peons,	160 0 0	1,920 0 0		
	Contingencies,	20 0 0	240 0 0		
64	Total,	580 0 0	6,960 0 0	Rs. A. P. 1,90,326 0 0	Rs. A. P. 3 10 6

Thanah Establishment.

Number of Officers.	Office.	Amount of Salary per month.	Total per annum.	Juma.	Percentage on Juma.
1	Naeb Daroghah,	60 0 0	720 0 0		
1	Mohurrir,	12 0 0	144 0 0		
6	Jemadars,	55 0 0	660 0 0		
2	Mududgars or Assistants,	11 0 0	132 0 0		
1	Lance Dufadar,	5 0 0	60 0 0		
37	Burqundauzes,	148 0 0	1,776 0 0		
	Contingencies,	4 0 0	48 0 0		
	Repairs of Thanah,	4 0 0	48 0 0		
48	Total,	299 0 0	3,588 0 0	Rs. A. P. 1,90,326 0 0	Rs. A. P. 1 14 2
112	Total Tuhseeldaree and Thanah Establishments,	879 0 0	10,540 0 0	1,90,326 0 0	5 8 8

PURGUNUH GHATUMPOOR—UKBURPOOR BEERBUR.

477. Ghatumpoor was formerly a circle of 103 villages, situated in Chukla-kora in the Soobuh of Allahabad. Ukburpoor Beerbur comprised 63 villages, lying in the Circar Calpie. In the time of the Nuwab Wuzeer, Ukburpoor Beerbur was united to Purgunuh Kora, and at the cession in 1209 Fusily, Ghatumpoor and Ukburpoor Beerbur were united in one Tuhseeldaree, or fiscal division, but the accounts were kept separate till the year 1215 Fusily, when they were united. Ghatumdeo, the leader of the Bais Rajpoots, founded Ghatumpoor; and Rajah Beerbur, Ukbur's Wuzeer, the village of Ukburpoor Beerbur, and from these villages the Purgunuh derives its name. The name of Ghatumpoor is that by which it is commonly distinguished.

478. It is bounded on the north by Jajmow and Sarh Sulempoor, on the south by the river Jumna, on the east by Purgunuh Kora, zillah Futtehpoor, and on the west by Bhogneepoor and Ukburpoor Shahpoor.

479. The river Rind skirts the northern boundary, the small Nallah called the Non enters the western boundary, where it joins Purgunuh Ukburpoor, and, flowing through the Purgunuh in a south easterly direction, enters Purgunuh Kora of Futtehpoor. The Jumna forms the southern boundary. None of these rivers afford irrigation, but in the valley of the Non Nallah there is some good Kach'har land,* and on the receding of the Jumna waters, the Turaee land is valuable.

480. The most extensive changes have taken place in the boundaries of this Purgunuh, 15 villages were transferred to Purgunuh Ukburpoor, Kora and Bhogneepoor; and 99 villages transferred to this Purgunuh from Bhogneepoor, Kora and Sarh Sulempoor.

5 Villages transferred from Ghatumpoor to Bhogneepoor.

Names of Villages.	Total Area.	Juma of 4th Settlement.	Juma of 5th Settlement.	Population.
Jafurabad,.....	374	943	656	427
Goolowlee,.....	917	1,847	1,563-12	890
Aima Inayutpoor,.....	236	575	459-6	107
Korhwa,.....	447	845	585	112
Toorkemow, ...	606	1,200	914	176
Total,.....	2,580	5,410	4,178-2	1,712

8 Villages transferred from Ghatumpoor to Ukburpoor.

Jundowruh, ...	395	793	700	185
Rowgaon, ...	496	950	794	139
Kuthethee,..... ...	950	2,251	2,203	925
Kousum,.....	1,441	3,501	2,933	1,061
Gujnertashpoor, ...	1,700	3,400	3,031	2,682
Mungta Inayutpoor, ...	685	1,905	1,824	752
Kooraree, ...	704	1,706	1,510	740
Nihoolee, ...	490	1,557	1,205	433
Total,.....	6,861	16,063	14,200	6,917

481. The boundaries of the villages were determined preparatory to survey in the year 1838, by Mr. Head, and in 1839-40 the professional and Ameen's survey completed. In 1841, Deputy Collector Futehoollah Khan prepared the papers for settlement, and in the same year Mr. Rose fixed the assessment.

* The land which anciently formed the bed of the river is denominated Kach'har. The Turaee land is that portion inundated by the river and left after the waters have receded.

2 *Villages transferred from Ghatumpoor to Kora, Zilla Futtehpoor.*

Names of Villages.	Total Area.	Juma of 4th Settlement.	Juma of 5th Settlement.	Population.
Muneepoor, ...	647	420	These villages having been transferred to Zilla Futtehpoor no calculation of the Population, and Juma of the 5th Settlement have been found.	
Puchowra, ...	446	501		
Total,.....	1,093	921		

11 *Villages transferred from Bhogneepoor to Ghatumpoor Ukburpoor Beerbur.*

Budle Sumnanpoor, ...	2,463	1,605	1,605	0
Futehabad Gurauthuh, ...	3,097	3,109	3,000	525
Umirtehpoor Sumroulee,...	1,479	1,235	1,129	113
Katur Duryabad, ...	4,497	4,081	3,347	551
Kutree Salimpoor,.....	2,120	3,138	2,597	831
Buksuruhtuppeh Poolundur, ...	848	924	843	387
Guroluhmow, ...	1,156	400	424	127
Korow Boozoorg, ...	2,180	1,200	1,209	338
Sankhuh Junwaruh,.....	1,567	1,600	1,436	416
Kumalpoor Tuppeh Poolundur, ...	358	175	175	0
Tuhrapoor,.....	643	202	235	0
Total,.....	20,408	17,669	16,000	3,288

22 *Villages transferred from Kora, Zillah Futtehpoor, to Purgunuh Ghatumpoor.*

Bouhar Boozoorg, ...	1,305	2,151	2,432	1,001
Emunpoor,.....	131	197	227	47
Faizoolluhpoor,.....	342	627	501	316
Goja, ...	353	600	499	121
Hafizpoor Pouhar, ...	350	465	578	181
Huskur Ilahee, ...	411	962	995	248
Kaitha, ...	1,465	3,208	3,213	896
Koowan Kheruh, ...	1,308	3,670	3,429	1,055
Koombureea,.....	691	0	978	661
Merepoor, ...	544	1,575	1,429	529
Oomree, ...	972	2,337	2,137	923
Puseman, ...	923	2,852	2,107	720
Puhewa,.....	953	1,319	1,419	490
Shahpoor, ...	316	274	311	209
Shumsooddenpoor, ...	483	850	1,001	241
Soolhpoor, ...	504	685	697	187
Useneean, ...	654	1,629	1,500	642
Oorya, ...	623	0	879	417
Surai Kumalpoor,.....	206	500	455	312
Beehoopoor Shioodeen, ...	537	2,300	1,159	227
Beehoopoor Ghunaram, ..	467		1,171	419
Shahzadpoor Bhut Poorwuh,.....	284	0	275	74
Total,.....	13,822	26,201	27,392	9,911

66 *Villages transferred from Surh to Ghatumpoor.*

Behtuh Boozoorg,.....	856	2,073	2,005	384
Bhelsa, ...	276	650	661	194
Bhudeonan Sukhawut Ulee,	543	1,070-2	1,005	448
Chuck Durgahee,.....	28	S	60	0
Chutooreepoorwuh Muzra, Suromunpoor, ...	134	S	260	41
Dhurmpoor, ...	295	617	584	139
Hirnee, ...	1,697	2,172	2,714	805
Kukrueeha Juwahir Singh,	330	S	412-8	98
Ditto Purtab Singh,.....	330		412-8	100
Carried forward,.....	4,489	6,582-2	8,114	2,209

482. The Settlement Officer states that there is a great variation of soil in this Purgunuh. The villages bordering on Jajmow are well irrigated and fertile. The interior and southern portions resemble Bhogneepoor, the water lying far from the surface, and irrigation being very scanty; whilst immediately along the Jumna, there is a tract of low Turaee land which differs entirely from the rest of the Purgunuh.

483. The Purgunuh was divided into three classes, and the deduced revenue rates for each class are as follows :

	Irrigated.	Unirrigated.
	Rs. As. P.	Rs. As. P.
1st Class,	3 6 0	2 1 10
2d „	3 4 7	1 15 8
	Wells.	Turaee. Kuchar.
3d „	2 15 9	3 12 10 2 13 11 1 11 7

484. There are 14,146 registered cultivators; Brahmins, Koormees, and Rajpoots, form the majority.

485. The principal towns are—

	Area of Village Site.	Population.
Ghatumpoor, ...	31 Acres ...	863
Bouhar Boozoorg	11 „ ...	1,001
Beebeepoor, ...	58 „ ...	1,671
Punrree Meer Faize Ulee,	79 „ ...	2,157
Koryan, ...	71 „ ...	2,422
Kotra, ...	46 „ ...	1,133
Mukrundpoor,...	56 „ ...	1,444
Bureepal,.....	28 „ ...	1,115

Names of Villages.	Total Area.	Juma of 4th Settlement.	Juma of 5th Settlement.	Population.
Brought forward,.....	4,489	6,582-2	8,114	2,209
Chhapuh Nisf, ...	193	S	140	0
Nursinghpoor, ...	368	396	433	94
Punrree Fuzul Ulee, ...	2,555	4,095	4,254	2,157
Purowree Kheruh, ...	646	1,397	1,376	716
Putaruh Goordeen, ...	586	699-10	821	416
Ditto Shioobukhsh, ...	354	466 6-8	535	172
Ditto Chutoor Singh, ...	336	466-6-8	531	185
Ditto Nihal Singh, ...	695	932-13-4	1,040	490
Ditto Huttee Singh, ...	357	466-6-8	540	211
Bhudeonan Eeshooree Sing	82	152-14	144	64
Putaruh Makhun,.....	174	233-4-4	243	91
Ditto Laluh Buqqal,.....	711	932-13-4	1,017	528
Putaruh Laluh Surraff, ...	1,046	1,399-4	1,566	675
Suromunpoor, ...	283	*1,700	517	138
Sainchitpoor,.....	564	1,100	1,041	353
Sirwa Bhuwanee Singh, ..	434	1,025	1,027	300
Ditto Sumbhur Singh,.....	898	2,234	2,142	556
Suthrowlee, ...	194	316	313	124
Onrungnugur, ...	250	634	394	253
Bhudwaruh Boozoorg,.....	1,518	2,900	2,690	743
Buree Muhtain,.....	847	1,124	1,045	678
Chuk Qasim,.....	121	198	210	0
Deora, ...	338	625	578	92
Dhumnan Boozoorg Dhurmoo,.....	536	1,750	883	296
Ditto Mudaree,.....	538		883	303
Etturruh, ...	2,025	4,900	3,746	1,598
Goburdhunpoor, ...	195	500	331	23
Chuk Rugsa, ...	7	0	16	0
Hafizpoor Buree, ...	639	680	728	141
Jugdeespoor Nibya,.....	287	400	536	25
Koomkhura, ...	176	310	250	33
Kotra,.....	2,064	1,700	2,000	1,133
Mukrundpoor, ...	2,773	3,405	3,405	1,444
Kooryan, ...	4,113	6,306	6,324	2,422
Kinhurpoor Loulee,.....	435	459	599	259
Lakhun Kheruh, ...	188	227	252	74
Mehr Uleepoor,.....	517	1,301	962	249
Moostufabad,.....	293	651	535	145
Moonis Mohummudpoor,	371	313	463	257
Nowhee,.....	667	1,250	1,000	300
Paseekheruh,.....	712	1,174	1,055	496
Puchkhooruh, ...	562	1,050	850	126
Pipruhtuh,.....	536	1,700	961	383
Putaree,.....	612	1,501	1,170	686
Paigunpoor Hoosena, ...	488	839	848	262
Rar, ...	633	953	1,004	495
Seehoopoor, ...	629	1,504	1,348	368
Chuk Seehoopoor, ...	31	51	62	0
Shekhpoor Chuk, ... Bhudwaruh, ...	135	262	246	35
Shukurpoor Puras, ...	4,094	6,000	5,878	1,837
Surbaugpoor,.....	216	550	547	76
Sundowlee,.....	496	983	1,024	182
Surae Bhumboura, ...	139	201	140	0
Surae Futehpoor,.....	375	1,116	689	230
Tajpoor,.....	336	450	503	64
Usdhunan Gungadeen, ...	702	1,362-2-6	1,181	671
Usdhunan Juwahur,.....	715	1,390 13 6	1,202	517
Total,.....	45,274	75,315·1	72,332	26,375

486. The principal market is held in the village of Bureepal where cotton and grain from Bundelkhund and the surrounding villages, and tât (a species of sacking) the manufacture of the Boondeelas and boatmen near the river, are sold to a large amount; ghee is sent from Bundelkhund, and finds a ready sale for the supply of the Cawnpoor and Lukhnow markets. There are four fairs in the year attended by the villagers alone, and but little mercantile business is done. They are more of the nature of holiday gatherings; about 40,000 rupees, worth of common coarse cloths are yearly manufactured, and about 2,000 maunds of saltpetre prepared.

487. There are 75 musjids, 2 durgahs, and one muqberah belonging to the Mahomedans, and 65 shewalas, 7 mundils, and 5 thakoordowarhs belonging to the Hindoos. There are 10 tanks made of masonry, but only one, in the village of Sankha Junwaruh, which is in even tolerable preservation. There are 3 mud Serais, not in good repair.

* Including others marked S.

There are "4 coss meenars," similar to those in Bhogneepoor and Sikundruh on the principal road. There is no fort in tolerable preservation; but there are sites of many which have long been in ruins.

488. A statement of the description and number of schools, scholars, &c. in the Purgunuh is here given:

Number of Schools.	Description of Schools.	Number of Masters.	Number of Boys.	Amount of Pay per month including allowances of every kind.	Remarks.
				Rs. A. P.	
5	Persian, ...	5	28	41 0 0	
11	Hindee,.....	11	111	39 15 3	
6	Sanscrit, ...	6	46	6 2 8	The Masters of 5 of these Schools teach gratis.
22		22	185	87 1 11	

489. The estates are held by the following classes:

Bais Rajpoots hold	16	Villages.
Punwar ditto	15	„
Other miscellaneous classes of Rajpoots...	29	„
Brahmins..... ...	83	„
Moosulmans.	32	„
Kaiths	48	„
Other miscellaneous classes	53	„
	276	Villages.

490. Although the Bais Rajpoots hold but few estates, they are the leading families, and their common ancestor Ghatumdeo gave his name to the Purgunuh. He is said to have driven out the Uheers 900 years ago; their leader Buldanee Uheer was celebrated for his wealth, and his household menials exceeded 900 individuals. He resided in the village of Koron, and the site of the Bullaree Khera is still pointed out. The leaders of the Bais community are Goolab Singh of Balhapoor, Dowlut Singh of Ghatumpoor, and Muchul Singh of Ghooghooa.

491. The Punwar Rajpoots came from Gwalior, but have resided for many years in Ghatumpoor. They are said to have accompanied Husnadeo the Rajah of Humeerpoor, in Bundelkhund, and finally settled in the Purgunuh. None of the men are wealthy. Irzal Singh of Doohroo is the most respected and looked up to.

492. The Brahmin and Kaith proprietors are most of them of recent date. At the cession the former had only 10 estates, now they have 88: the owners principally reside at Cawnpoor, and obtained them by purchase.

493. There are in this, as in Bhogneepoor, the proprietors of 6 villages who are termed "nau Moosulman." They were forcibly circumcised in the time of Nuwab Bungish Uleekhan, but still retain their Hindoo customs, except only in what relates to their marriage ceremonies which are conducted after the Mahomedan manner. They inter-marry amongst themselves, and not either with pure Hindoos or Mahomedans.

Sookkhapoor.
Hutherooa.
Nundna Ghunseampoor.
Hafizpoor Nisf.
Rewan Nisf.
Fureedpoor Bhoochchoo.

494. The following will shew the number, designation and salary of the Revenue and Police Officers entertained by Government in the Purgunuh, and their percentage of charge:

Tuhseeldaree Establishment.

Number of Officers.	Office.	Amount of Salary per month.	Total per annum.	Juma.	Percentage on Juma.
1	Tuhseeldar,	250 0 0	3,000 0 0		
1	Peshkar,	50 0 0	600 0 0		
1	Touzee Nuvees,	15 0 0	180 0 0		
1	Seeaha Nuvees,	15 0 0	180 0 0		
1	Itlaq Nuvees,	15 0 0	180 0 0		
1	Mohurir,	10 0 0	120 0 0		
1	Fotehdar,	15 0 0	180 0 0		
1	Purkheea,	7 0 0	84 0 0		
2	Qanoongos,	60 0 0	720 0 0		
1	Jemadar,	8 0 0	96 0 0		
1	Dufadar,	6 0 0	72 0 0		
10	Burqundauzes,	40 0 0	480 0 0		
6	Mirdhas,	36 0 0	432 0 0		
50	Peons,	200 0 0	2,400 0 0		
	Contingencies,	20 0 0	240 0 0		
78	Total.....	747 0 0	8,964 0 0	Rs. A. P. 2,92,702 0 0	Rs. A. P. 3 1 0

Thanah Establishment.

Number of Officers.	Office.	Amount of Salary per month.	Total per annum.	Juma.	Percentage on Juma.
1	Naeb Daroghah,	60 0 0	720 0 0		
1	Mohurrir,	12 0 0	144 0 0		
3	Jemadars,	39 0 0	468 0 0		
2	Mududgars or Assistants,	11 0 0	132 0 0		
28	Burqundauzes,	112 0 0	1,344 0 0		
	Contingencies,	4 0 0	48 0 0		
	Repairs of Thanah,	4 0 0	48 0 0		
35	Total,.....	242 0 0	2,904 0 0	Rs. A. P. 2,92,702 0 0	Rs. A. P. 0 15 11
113	Total Tuhseeldaree and Thanah Establishments,.....	989 0 0	11,868 0 0	2,92,702 0 0	4 0 9

PURGUNUH JAJMOW.

495. Purgunuh Jajmow derives its name from one Rajah Jydad Pooree, who lived many centuries ago, and resorted to the river Ganges, close to where the present village stands, for the purpose of bathing in that stream. Before his death he built a fort and village, and cut down a thick jungle. Jajmow of the present day is a corruption of Jydad Pooree.

496. Four Purgunuhs, viz. Jajmow, Mohsunpoor, Suchendee, and Mujhawun have, since the year 1215 Fusily, been united in one. Previous to that period they were separate and distinct. The old Qusbuhs of each of the Purgunuhs are still populous and thriving.

497. The Purgunuh is bounded on the west by Bithoor, on the east by Sulempoor, on the south by Ukburpoor, and Ghatumpoor, and on the north by the Ganges.

498. The cantonments and town of Cawnpoor are situated within the Purgunuh.

499. The river Rind skirts along its southern boundary, and the Pandoo, running from west to east, divides the Purgunuh into nearly two equal parts. In the village of Boorhpoor there is an extensive jheel, which affords irrigation to the surrounding villages.

500. The soil is very fertile, and the irrigation more extensive than in any other Purgunuh in the District. It suffered less during the famine than any other.

501. In the year 1839, Mr. Head determined the village boundaries, and in the same year the professional survey, and ameen's measurement were effected. Mr. James Muir was appointed to settle the Purgunuh, and on his death Mr. Rose took up the work, and completed the assessment in 1841.

502. He divided the Purgunuh into two classes. The northern villages formed the first. The estates along the Rind and Pandoo rivers the second. His deduced revenue rates were as follow:

	Irrigated.				Unirrigated.		
	Rs.	A.	P.		Rs.	A.	P.
1st Class, ...	3	15	0	.....	2	6	0
2d „	3	6	0	.....	2	3	0

503. The Purgunuh was considered to be highly assessed, but the revenue had always been paid with facility; the cause was the eagerness with which villages in the neighbourhood of Cawnpoor were snatched up by the monied speculators resident in the city. On the assessment of the Purgunuh as it originally stood, Mr. Rose took only 441 rupees increase; but he equalized the assessment of many of the estates, relieving some from a very high pressure, and increasing others in proportion to their capabilities.

504. In fixing the Purgunuh boundaries the changes were very extensive, as will be seen by the marginal entry, no less than 121 villages having been transferred to Purgunuh Sarh Sulempoor and Bithoor, and 45 villages transferrred from those to this Purgunuh.

81 *Villages transferred from Jajmow to Sarh Sulempoor.*

Names of Villages.	Total Area.	Assessment of 4th Settlement.	Assessment of 5th Settlement.	Population.
Bambee Chingee,..... ...	220	0	513	0
Bambee Bhitree,..... .	368	1,139	849	617
Baradhuree,.....	1,002	2,151	2,122	241
Phoophooar, turf Dubowlee, ...	472	0	575	86
Behtuh Mushmooluh Palee,.....	66	0	178	83
Behtuh Sukut,..... ..	139	337	339	163
Bhoknaee, ...	273	665	669	224
Bhugooa Kheruh, ...	163	385	392	26
Bowsur, ...	882	2,457	1,466	649
Chundunpoor, ...	149	500	436	151
Chirlee,.....	1,078	1,642	1,766	959
Deepapoor, ...	1,362	2,864	2,654	870
Dhurmungudpoor, ...	137	280	280	54
Eeshooree Kheruh, ...	125	398	360	0
Gungbheo, ...	238	351	478	109
Gurheekesree Singh,....	151	900	249	137
Gurhee Dal Singh, ...	116	0	249	145
Hatheepoor,.....	1,849	3,817	3,900	1,145
Qazee Kheruh,.....	76	104	130	25
Khwajgeepoor,.....	159	0	391	263
Kishunpoor, ...	250	150	175	41
Koondowlee,.....	1,187	1,652	1,777	790
Koonrwa Murdun, ...	313	528	528	339
Koonrwa Mukrund, ...	332	528	528	440
Kooryanee, ...	207	669	555	108
Kukralee, ...	286	1,351	767	158
Kulyanpoor, ...	227	490	460	118
Mundilwa, ...	103	587	275	265
Nurowra, ...	274	706	777	363
Nurwul, ...	1,037	2,587	2,488	2,293
Newaduh Bowsur, ...	344	0	829	178
Paleekhoord, ...	302	2,666	760	163
Palhepoor Puttee Ramchurn,.....	120	1,347	246	262
Palhepoor Puttee Soondur Singh, ...	116	0	246	331
Palhepoor Puttee Sirdar Singh, ...	119	0	246	290
Palhepoor Puttee Shioodas, ...	120	0	246	236
Manj Khore, ...	1,188	2,700	2,541	819
Arazee Manj Khore, ...	25	75	60	0
Paighumburpoor,.....	138	1,199	407	139
Paruh, ...	205	356	367	93
Phoophooar Rajthoke Puttee Lochun Singh,	270	385-4	397	259
Do. do. Murdun Singh,	296	385-4	397	189
Do. do. Bhowanee Singh,	275	385-4	386	247
Do. do. Koonwur Singh,	269	385-4	392	235
Chukeree Oodot Singh,	377	528	563	241
Semurjhal,.....	364	782	722	585
Shekhpoor,.....	804	1,282	1,224	590
Semurooa, ...	735	1,400	1,431	492
Suwaejpoor,.....	1,175	1,594	1,615	748
Tajpoor, ...	376	0	837	243
Teekurbhaoo, ...	350	868	884	169
Teekurya Shoojaut Ulee,	24	0	87	0
Do. Jafree Begum,.....	87	0	230	204
Do. Nek Singh, ...	5	0	17	0
Tilsuhree Boozoorg,.....	1,232	2,028	2,115	893
Carried over, ...	32,557	22,604	48,571	18,468

505. There are 8,913 registered cultivators; like other Purgunuhs, the Brahmin, and Rajpoot cultivators prevail, but Lodhas, Uheers, and Kachhees are also numerous.

506. The principal Qusbuhs and villages, exclusive of the city of Cawnpoor, which I will treat of separately, are as follows:

	Area of Village Site. Acres.	Population. No.
Old Cawnpoor ...	145	2,897
Suchendee, ...	143	5,217
Mujhawun, ...	99	2,878
Jajmow, ...	127	2,178
Rawutpoor, ...	99	4,316
Kakadeo, ...	50	2,150
Kutharuh, ...	77	2,009
Benour, ...	136	4,164
Sesehmow,..... ...	40	3,513
Chouraee, ...	16	1,188
Supuee, ...	45	1,241
Jooheekhoord, ...	29	1,665
Kuhinda, ...	36	1,363
Pipurguwan, ...	44	1,850
Sunguwan,.....	15	980

507. In all of the above places, markets are held twice a week, and the agricultural pro-

Names of Villages.	Total Area.	Assessment of 4th Settlement.	Assessment of 5th Settlement.	Population.
Brought forward,.....	32,557	22,604	48,571	18,468
Tilsuhree Khoord, Soojaut Ulee, ...	445	1,690	1,149	485
Do. Jafree Begum, ...	994	4,022	2,307	1,151
Do. Nek Singh, ...	104	398	246	324
Toosoura,.....	522	1,986	1,504	357
Tous,.....	882	2,011	1,966	621
Turgaon, ...	120	139	158	0
Behtuh Gumheerpoor,..	930	1,641	1,663	867
Bunjaree, ...	223	220	244	117
Ch'hutrapoor, ...	350	600	604	184
Dhurmpoor,.....	165	237	252	0
Huzrutpoor,.....	652	724	730	41
Kooteea Rampoor, ...	317	378	385	159
Kuleka Poorwa, ...	167	398	350	0
Kunkookheruh, ...	178	520	391	0
Nusundah, ...	305	790	754	524
Newaduh Oojagur, ...	1,364	1,453	1,453	264
Purtabpoor, ...	375	665	671	149
Rajpoor, ...	832	1,111	1,061	199
Runjeetpoor, ...	168	323	325	0
Rusoolpoor, ...	396	910	896	175
Semra, ...	124	215	215	44
Suchoulee, ...	375	566	584	135
Tahirpoor,.....	179	298	299	0
Telyabur,.....	453	737	751	221
Ukhree, ...	523	954	854	168
Umour,.....	1,298	3,369	2,931	1,459
Total, ...	34,998	71,959	65,314	26,112
40 Villages transferred from Jajmow to Bithoor.				
Busaekpoor,.....	644	1,366	1,368	141
Buhera, ...	583	868	900	122
Bhisar, ...	634	1,157	1,110	264
Bheesee Jurgaon, ...	653	1,500	1,400	329
Barakhoord,.....	103	266	319	0
Bhounteekheruh, ...	321	757	765	296
Punka Buhadoornugur Thakoorpurshad, ...	179	983	453	86
Do. do. Rajah Doorgapurshad, ...	182	0	453	152
Bh'untee Purtabpoor,...	1,402	3,124	3,131	1,380
Putrapoor, ...	1,038	1,468	1,500	387
Punkee Bhow Singh, Chutoor Singh, ...	336	1,133	525-8	201
Punkee Bhow Singh, Soobbuh Singh, ...	336		525-8	180
Punkee Gunga Gunj,...	2,206	3,795	3,660	3,050
Pooruh Nankaree, ...	523	1,181	1,097	224
Tikra, ...	810	2,284	1,704	1,055
Tikree, ...	147	502	355	72
Chuk Saree,.....	124	550	227	370
Chuk Gurha, ...	16		46	0
Chuk Sulahooddeen,.....	15	76	59	0
Chuk Rutunpoor, ...	110	261	299	142
Husunpoor, ...	224	825	602	301
Dowlutpoor,.....	157	559	402	206
Suraveen,.....	701	1,568	1,449	666
Shahpoor Mohsunpoor,..	732	1,239	1,296	257
Qusbuh Bara, ...	665	1,200	1,323	341
Kulyanpoor Mohsunpoor, ...	163	586	137	558
Gurha Kulyanpoor,.....	123		266	0
Carried over,.....	13,127	27,248	25,572	10,780

duce of this and the neighbouring Purgunuhs disposed of. Seesehmow is more particularly a cloth market, where goods, the manufacture of the Purgunuh, are sold.

508. The manufactures in the Purgunuh are insignificant; about 30,000 Rupees' worth of coarse cloths are annually made, and about 1,200 maunds of saltpetre. The inhabitants of the city and cantonments generally prefer cloth of English manufacture; the amount imported in the course of the year belongs more properly to the statistics of the city, which I will at once enter on.

509. The city of Cawnpoor covers an area of 690 acres and contains 58,821 inhabitants. It was a small village seventy years ago, and rapidly increased after our troops were cantoned here in A. D. 1778. It is commonly known by the appellation of "Kumpoo Cawnpoor," in order to distinguish it from the village of "Cawnpoor Kohna," or old Cawnpoor, distant from it about two miles, and situated on the banks of the Ganges; Cawnpoor Kohna is now much fallen into decay, and contains only 2,897 inhabitants.

510. There are in the city of Cawnpoor 42 main streets,

Names of Villages.	Total Area.	Assessment of 4th Settlement.	Assessment of 5th Settlement.	Population.
Brought forward,...	13,127	27,248	25,572	10,780
Kuplee,.....	512	753	907	231
Gungpoor, ...	77	215	216	0
Loharkheruh, ...	224	533	449	148
Lodur, ...	468	856	897	276
Mulikpoor, ...	455	1,215	1,063	298
Masoopoor, ...	64	235	209	0
Mohsunpoor, ...	1,461	4,330	3,245	4,136
Mirzapoor, ...	515	614	634	168
Muqsoodabad, ...	896	1,065	1,069	811
Nournngabad, ...	211	279	288	82
Nusenee, ...	381	982	833	290
Naramow, ...	1,301	2,543	2,384	770
Hora,.....	323	785	830	316
Total,.....	20,015	41,653	38.396	18,306
3 *Villages transferred from Sarh to Jajmow.*				
Muwuya, ...	1,201	1,115	1,312	855
Ch'hounkee,.....	841	1,319	923	151
Koolhoulee,.....	464	1,158	896	426
Total,.....	2,506	3,592	3,131	1,432
42 *Villages transferred from Bithoor to Jajmow.*				
Eetara,.....	1,601	2,256	1,933	794
Aintee, ...	276	525	527	255
Bidhnoon,.....	888	1,569	1,439	605
Bukoulee,.....	567	1,200	1,020	454
Bunayukpoor, ...	588	1,728	1,734	322
Putursa, ...	307	720	729	113
Purtabpoor, Muzra Rampoor, ...	229	442	501	27
Putihooree, ...	301	681	560	174
Pulra, ...	435	907	911	261
Jadoopoor Muzra, Seerhee, ...	466	875	835	121
Jumruhee, ...	617	1,018	1,052	260
Dhondur, ...	370	325	360	34
Dhuruhruh,.....	899	1,310	1.313	683
Raepoor Kutharah,.....	401	425	327	73
Rampoorkhas, ...	1,025	1.901	1,901	607
Rampoor Bhimsen,.....	1,718	3.228	3,404	1,302
Senpoorub Paruh, ...	2,137	3,601	3,972	1,644
Senpuchhim Paruh,.....	2,344	5,058	4,605	1,372
Seerhee, ...	1,876	2,600	2,850	845
Sumbhooa, ...	2,934	4,001	4,042	973
Singhpoor Kutharuh,....	219	525	500	175
Supuee,.....	2,301	3.363	3,457	1,241
Sonan, ...	1,863	2,974	2,500	728
Sooltanpoor,.....	167	0	301	94
Kakadeo, ...	757	2,091	2,101	2,150
Khuresur,.....	319	972	902	331
Kuhinda Poorub-Paruh,	537	1,100	808	1,092
Kuhinda,Puchim-Paruh,	473	915	808	278
Keerutpoor,.....	327	689	606	173
Kutharuh, ...	6,418	7,748	9,025	2,009
Carried over, ...	33,360	54,747	55,023	19,190

the best are those inhabited by the bankers, cloth merchants and braziers. The principal streets* are wider than those usually met with in native cities, with drains of masonry running on either side of them. The city consists of 1,849 brick and 8,909 mud houses. There are no public buildings worthy of notice, but there are several handsome private dwelling-houses.

511. There are 400 wells, (350 of which are composed of masonry and have been sunk by private individuals for the public benefit):—within the court-yard every respectable householder, there is a private well, they are estimated at 2,500, but it is difficult to ascertain the exact number, as the owners never allow free access to their premises. With the exception of 140 houses (the property of private residents) the whole population are engaged in professions or trades. For details vide Appendix.†

512. There are fifty banking houses, most of the members engaged therein are employed in trade. The representatives of the principal firms are Shah Behareeloll, Shah Rugburdyal Nursingdoss and Chutterboje, Chynsookh and Buksheeram, and

* They average 24 feet in width.

† No. 27.

Names of Villages.	Total Area.	Assessment of 4th Settlement.	Assessment of 5th Settlement.	Population.
Brought over, ...	33,360	54,747	55,023	19,190
Kunrree Chumputpoor,	1,732	2,300	2,332	493
Gurhee, ...	535	1,055	1,126	507
Gopalpoor, ...	491	1,066	935	515
Gumheerpoor Muzra, Raesingh, ...	316	625	556	263
Gungrowlee, ...	2,080	2,195	2,516	1,054
Goosra Bukhshee, ...	144	269-8	226	71
Do. Koonjbeharee,.....	36	269-8	57-12	10
Do. Jioorakhun,.....	109	0	171-4	89
Lalhepoor, ...	552	985	902	270
Murdunpoor, ...	166	401	362	196
Narayunpoor, ...	399	1,385	1,200	754
Jamoon, ...	2,119	3,346	3,705	1,394
Total,.....	42,039	68,644	69,112	24,806

Thakoorpurshad, by whose names the different establishments are known. There were more mercantile firms 25 years ago, when Cawnpoor was the great emporium of the cotton trade, than now; the cotton was formerly transported from the south and west for shipment to Calcutta. The river Jumna having been made navigable by the removal of rocks from its channel, the trade with Cawnpoor considerably decreased, as the cotton is now more readily put into boats and sent down that river.

513. Cawnpoor is more famous perhaps for its leather trade than for any other. There are, including those in cantonments, 308 houses engaged in the trade. The leather is prepared here, and carriage harness, and saddlery sent to all parts of India.

514. Furniture is made and sold in the neighbouring district, but more particularly at Lukhnow. The following is the most accurate return I can obtain of the value of goods imported for the Cawnpoor market from other districts in 1847:

Names of Articles.	Quantity.	Value.
	Mds. Srs.	Rs.
Grain, ...	6,84,580 0	10,76,771
Edible productions (exclusive of grain) *i. e.* opium, melons, vegetables, mustard seed, sugar and ghee, ...	85,003 0	6,01,806
Keerana or Spices, &c.,.....	14,775 0	6,18,100
Cotton, ...	20,000 0	2,10,000
Non edible productions, ...	2,600 0	11,150
Piece Goods, ...	0 0	18,55,000
Metals—pewter, copper, iron, ...	18,418 0	3,25,100
Lac, sealing wax and wax candles, ...	3,300 0	42,550
Wood, timbers, &c., ...	0 0	2,32,620
English wines and liquors, ...	0 0	5,00,000
Sundries including precious stones, haberdashery, &c., ...	0 0	3,00,000
Salt, ...	22,500 0	62,200
Hides, ...	0 0	1,00,000
Total,...	8,51,176 0	59,35,297

515. In the year 1831 the Ex-minister of Oude, Nuwab Moatumooddowlah (Aga Meer), came and resided at Cawnpoor; several wealthy families accompanied him, and this tended to the greater circulation of money in the city. He died two years after his arrival, and his property went to his two wives and four sons. The widows and two of the sons are still here, the remaining two sons have run through their large fortunes, and left the station. The majority of those who accompained the Ex-minister are no longer here.

516. There is no place in the Upper Provinces so well supplied as Cawnpoor. Indeed there is hardly any necessary article of European produce and manufacture, which is not readily procurable at reasonable prices.

517. The Police force stationed in the city and paid by Government is here noted:

		Rs.	
Kotwal, or Head Police Officer's salary,...		100	per mensem.
1	Naib Kotwal,.....	20	„
2	Writers,.....	20	„
1	Jemadar, ...	10	„
1	Dufadar, ...	6	„
38	Burkundauzes,. ...	152	„

There is also a night watch, which is paid by a cess levied on the inhabitants, and consists of 181 watchmen, and three officers; an additional sum is levied for the pay of an establishment to keep the city clean, and any sum over and above is expended in making improvements.

518. The yearly cess amounts to 10,031 rupees, and is expended as follows:

581	Watchmen, at 3 Rs. per mensem, ...	6,564 per annum.
3	Officers at 15 Rs., 10 Rs. and 6 Rs. per ditto,.....	372 per ditto.
6	Carts for conveying away filth, ...	840 per ditto.
	Contractors for cleansing the city, ...	1,046 per ditto.
2	Water carriers at 4, and 4 laborers at 3 each,.....	240 per ditto.
		9,062

Leaving a balance of rupees 969 per annum for contingencies and improvements.

519. The tax is most unpopular amongst the natives. The sum required to be raised is apportioned by a Committee of the principal residents in each mohullah, and there is a head Committee for the whole city consisting of seven persons, to whom any individual may appeal from the decision of the inferior Committee, and their decision is final.

520. The city is kept comparatively clean with the establishment entertained for the purpose, but the drainage is often defective, or if the main drains or sewers be tolerably formed, the subordinate or house drains are often so badly constructed, that they act as cess-pools, and cannot be otherwise than unhealthy. In private houses, persons are employed to carry away the filth, which they empty into large excavations in the suburbs of the city. Sometimes this is carried away for manure, but oftener allowed to lie there. The water used for every purpose within the different houses flows into the street drains, and is thus carried off. The odour is often most offensive, but every effort is made to keep the drains sweet. When there were no drains, the water used to flow over the street, and the state of the city was disgusting.

521. There are in every city (and Cawnpoor forms no exception) large excavations, which become full of water in the rains, and in the hot season stagnant pools filled with decomposing animal or vegetable matter, giving off impurities to the air. These are being gradually filled up, but are doubtless the cause of much sickness.

522. In some parts the houses are much crowded, and the narrowness of the alleys and streets greatly contributes to extensive disease. I regret to say there are no returns of the prevailing diseases, or of the mortality.

523. The cantonments of Cawnpoor are six miles long by about one half broad, and contain an area of 6,477 acres, or 10-1 square miles. The population, exclusive of

* Hindoos,..... 39,837
Moosulmans,... 10,138

the Military and European gentry, amounts to 49,975* individuals. There are 261 brick and 7,442 mud houses, also 332 bungalows for the officers, and other residents.

524. The barracks are very extensive and are capable of containing 7,000† Troops; at present there are only one European, and three Native Infantry Corps, one Regiment of Cavalry and a small detail of Artillery.

525. The principal bazars adjoin the city, others are detached, and situated generally in the vicinity of the head quarters of the different Regiments.

526. The public buildings consists of four‡ places of worship, the assembly rooms and the theatre.

527. There is a bank conducted on European principles, called the Cawnpoor Bank; there are seven European and four native shops well supplied with English goods. Two Arab merchants always reside here, and receive constantly large batches of Arab horses from Bombay. The Lukhnow residents are perhaps their best customers.

528. There are many fairs held throughout the Purgunuh in the course of the year; but the most important are one in old Cawnpoor at the full moon of the month of Kartick (November), and one at Joohee on 8th of Chyte (April.) They are largely attended by the inhabitants of the city and cantonments, but very little business is done.

529. There are independent of the city and cantonments, seven musjids, one muqburra, two imambarahs, belonging to the Moosulmans, and 43 sewalas, two mundils, and three thakoordooaras belonging to the Hindoos. There are nine§ ghats of masonry in old Cawnpoor, six of them were made previous to the cession, and three since that period.

---

† There is accommodation for
1 Regiment Dragoons.
1 Ditto Native Cavalry.
2 Troops of Horse Artillery.
6 Companies European Foot Artillery.
1 Regiment European Infantry.
4 Regiments Native Infantry.

‡ 2 Churches of England.
1 Baptist.
1 Roman Catholic.

§ Ghats made previous to the cession—

Deepchund Agurwala of Furruckabad built	5
Sonadasee Byragee, ...	1
	— 6

Ghats made subsequently to the cession—

Sookkha Mullah of Cawnpoor, ...	1
Hurpurshad Misser of ditto, ...	1
Bhuwaneedeen Buppal of ditto, ...	1
	— 3
	9

530. A statement of the description and number of schools, scholars, &c. in the Purgunuh is here given:

Number of schools.	Description of Schools.	Number of Masters.	Number of Boys.	Amount of Pay per mensem, including allowances of every kind.	
				Rs. A. P.	
70	Persian,.....	71	353	407 11 8	One of these is a Government school.
13	Arabic, ...	13	35	66 9 4	
47	Hindee,.....	47	816	176 8 0	
3	Sanscrit, ...	3	16	9 0 0	The Master of one of these schools teaches gratis.
3	English, ...	7	226	0 0 0	Free schools.
136	Total,.. ...	141	1,446	659 13 0	

531. The following will shew the distribution of the landed proprietors according to their classes:

	Villages.
Chundel Rajpoots, ...	43
Bais ditto,.....	21
Gowtum ditto, ...	14
Other classes of ditto, ...	17
Brahmins,.....	33
Moosulmans,.....	26
Other classes, ...	26
	180

532. The Chundel Rajpoots are a branch of the Shioorajpoor family, a history of whom will be found in the account of that Purgunuh. The principal members of the family in Jajmow are Raja Doorgapurshad of Suchendee, Rajah Koober Singh of Gunga Gunge, Rao Puhulwan Singh of Supuee; Rawut Ghunseam Singh of Rawutpoor in Purgunuh Bithoor, has also some estates in this Purgunuh. The Bais and Gowtum Rajpoots will be more particularly noted in the account of Purgunuh Sarh Sulempoor.

533. Thakoorpurshad Doobe, and Balgobind Tewaree are the largest and most respectable of the Brahmin, and Mohamud Sadiq of the Moosulman proprietors.

534. The following is the result of the special commission enquiries:

Number of Estates sold.	Number of suits entered to rescind the sale.	Number decreed.	Number remaining.
39	32	21	18

535. The following will shew the number, designation, and salary of the revenue and police officers entertained by Government in the Purgunuh, and their percentage of charge:

Tuhseeldaree Establishment.

Number of Officers.	Office.	Amount of Salary per month.	Total per annum.	Juma.	Percentage on Juma.
		Rs. A. P.	Rs. A. P.		
1	Tuhseeldar,	150 0 0	1,800 0 0		
1	Peshkar,	30 0 0	360 0 0		
1	Touzee Nuvees,	15 0 0	180 0 0		
1	Seaha ditto,	10 0 0	120 0 0		
1	Itlâq ditto,	10 0 0	120 0 0		
2	Qanoongos,	60 0 0	720 0 0		
1	Jemadar,	8 0 0	96 0 0		
5	Mirdhas,	30 0 0	360 0 0		
25	Peons,	100 0 0	1,200 0 0		
	Contingencies,	10 0 0	120 0 0		
				Rs. A. P.	Rs. A. P.
38	Total,	423 0 0	5,076 0 0	2,08,192 0 0	2 7 2

Thanah Establishment.

Number of Officers.	Office.	Amount of Salary per mensem.	Total per annum.	Juma.	Percentage on Juma.
	Thanah Sucheuree.				
1	Naib Darogha,	50 0 0	600 0 0		
1	Mohurir,	12 0 0	144 0 0		
2	Jemadars,	23 0 0	276 0 0		
2	Mududgars or Assistants,	11 0 0	132 0 0		
1	Lance Dufadar,	5 0 0	60 0 0		
25	Burkundauzes,	100 0 0	1,200 0 0		
	Contingencies,	4 0 0	48 0 0		
	Repairs of Thanah,	4 0 0	48 0 0		
				Rs. A. P.	
32	Total,	209 0 0	2,508 0 0	1,99,991 0 0	1 4 1
	Sudur Kotwalee.				
1	Kotwal,	100 0 0	1,200 0 0		
2	Naeb Kotwals,	45 0 0	540 0 0		
2	Mohurirs,	26 0 0	312 0 0		
3	Jemadars,	28 0 0	336 0 0		
1	Dufadar,	6 0 0	72 0 0		
3	Mududgars or Assistants,	16 0 0	192 0 0		
7	Lance Dufadars,	35 0 0	420 0 0		
73	Burkundauzes,	292 0 0	3,504 0 0		
	Contingencies,	8 0 0	96 0 0		
	Repairs of Kotwalee,	6 0 0	72 0 0		
				Rs. A. P.	Rs. A. P.
92	Total,	562 0 0	6,744 0 0	1,13,085 0 0	5 15 5
124	Grand Total,	771 0 0	9,252 0 0		
162	Total of Tuhseeldaree and Thanahs,	1,194 0 0	1,4328 0 0	0 0 0	*0 0 0

* The Percentage on the total cannot be given, because the Revenue of the Tuhseeldaree and Thanah Divisions does not correspond.

PURGUNUH SARH SULEMPOOR.

536. Sulempoor called after Chowdry Sulemkhan its founder, was formerly a separate Purgunuh: and continued so, till the late arrangements completed at the Settlement, when it was united to Purgunuh Sarh. The Gowtum Rajpoots were formerly the principal Proprietors in the portion of the Purgunuh now called Sarh. Their leaders were Dhan Sarh, and bikrum Sarh, after whom the Purgunuh was called. Nuwab Soojaool Doula, in the third year of his reign, deprived them of the principal Talooqa Nurwul, and made it over to Rajah Ghunseam Singh, a Chowhan, whose descendants now hold the Talooqa, and they are now the only Chowhans in the Purgunuh.

537. The Purgunuh is bounded on the north by the Ganges, on the south by Ghatumpoor, on the east by Kora of zillah Futtehpoor, and on the west by Jajmow.

538. The Rivers Pandoo and Rind traverse the Purgunuh from west to east, but do not afford irrigation. There are no jheels of any extent in the Purgunuh.

List of 84 *Villages transferred from Sarh to Purgunuhs Kora, Ghatumpoor and Jajmow.*

Names of Villages.	Total Area.	Juma of 4th Settlement.	Juma of 5th Settlement.	Population.
15 Villages transferred from Sarh to Kora.				
Moosafa, ...	1,277	2,592	The returns of these villages are not in this District.	
Dilawurpoor, ...	255	770		
Burgowan, ...	958	2,534		
Bukawun Boozoorg, ...	471	685		
Chuk Patha,.....	261	540		
Deomuee,.....	2,277	5,209		
Dhumowlee,.....	666	1,097		
Doobeypoor, ...	454	1,000		
Kunsahee, ...	350	795		
Kashmeereepoor,.....	827	900		
Kukruyha Bulram,.....	287	660		
Kirpalpoor Bindha,.....	1,358	1,110		
Moorarpoor,.....	660	1,175		
Shoojawutpoor, ...	1,798	2,455		
Tikra, ...	1,192	1,507		
Total,.....	13,091	23,029		
66 Villages transferred from Sarh to Ghatumpoor.				
Behtuh Boozoorg, ...	856	2,073	2,005	384
Bhelsa,.....	276	650	661	194
Bhudeonan Sukhawut Ulee, ...	543	1,070-2	1,005	448
Ditto Eshooree Singh,...	82	152-14	144	64
Carried over,.....	1,757	3,946	3,815	1,090

539. The changes in the Purgunuh boundaries were very extensive; 84 villages were transferred to Purgunuhs Kora, Ghatumpoor and Jajmow, and 91 villages came into this Purgunuh from Purgunuhs Bith'hoor, Jajmow and Kora.

540. The village boundaries were determined in 1840 by Mr. Head, aided by the Deputy Collector, Syud Newazish Ulee. The Professional Survey was completed in 1841 by Captain Abbott, in which year also Mr. Rose fixed the assessment.

541. The settlement Officer fixed different rates for the two Purgunuhs as it was convenient; and at that time they had

Names of Villages.	Total Area.	Juma of 4th Settlement.	Juma of 5th Settlement.	Population.
Brought forward, ...	1,757	3,946	3,815	1,090
Chuk Durgahee, ...	28	Including Suromunpoor, ...	60	0
Chutooree Poorwa, Muzra Suromunpoor,	134	Ditto,	260	41
Dhurmpoor, ...	295	617	584	139
Hirnee, ...	1,697	2,172	2,714	805
Kukrueeha Juwahur Singh, ...	330	Including Suromunpoor, ...	412-8	98
Ditto Purtab Singh, ...	330		412-8	100
Ch'hapuh Nisf, ...	193	Ditto,	140	0
Nursinghpoor, ...	368	396	433	94
Punrree Fuzal Ulee, ...	2,555	4,095	4,254	2,157
Purowreekheruh, ...	646	1,397	1,376	716
Putaruh Goordeen, ...	586	699-10	821	416
Do. Shioobukhsh, ...	354	466- 6-8	535	172
Do. Chutoor Singh, ...	336	466- 6-8	531	185
Do. Nehal Singh, ...	695	932-13-4	1,040	490
Do. Huttee Singh, ...	357	466- 6-8	540	211
Do. Makhun, ...	174	233- 3-4	243	91
Do. Laluh Buqqal, ...	711	932-13-4	1,017	528
Do. Laluh Surraff, ...	1,046	1,399- 4-0	1,566	675
Suromunpoor, ...	283	1,700	517	138
Sainchetpoor, ...	564	1,100	1,041	353
Sirwa Bhuwanee Singh,	434	1,025	1,027	300
Do. Sumbhur Singh, ...	898	2,234	2,142	556
Suthrowlee, ...	194	316	313	124
Ourungnugur, ...	250	634	394	253
Bhudwaruh Boozoorg,	1,518	2,900	2,690	743
Buree Muhtain, ...	847	1,124	1,045	678
Chuk Qasimpoor, ...	121	198	210	0
Deora, ...	338	625	578	92
Dhumnan Boozoorg Dhurmoo, ...	536	1,750	883	296
Do. Mudaree, ...	538		883	303
Eeturra, ...	2,025	4,900	3,746	1,598
Goburdhunpoor, ...	195	500	331	23
Chuk Rugsa, ...	7		16	0
Hafizpoor Buree, ...	639	680	728	141
Jugdeespoor Nibya, ...	287	400	536	25
Koomk,hura, ...	176	310	250	33
Kotra, ...	2,064	1,700	2,000	1,133
Mukrundpoor, ...	2,773	3,405	3,405	1,444
Kooryan, ...	4,113	6,306	6,324	2,422
Kinhurpoor Loulee, ...	435	459	599	259
Lak,hun kheruh, ...	188	227	252	74
Mehr Uleepoor, ...	517	1,301	962	249
Moostufabad, ...	293	651	535	145
Moonis Mohummudpoor,	371	313	463	257
Nowhee, ...	667	1,250	1,000	300
Paseekheruh, ...	712	1,174	1,055	496
Puchk,hooruh, ...	562	1,050	850	126
Pipruhtuh, ...	536	1,700	961	383
Putaree, ...	612	1,501	1,170	686
Paigunpoor Hoosena, ...	488	839	848	262
Rar, ...	633	953	1,004	495
Seehoopoor, ...	629	1,504	1,348	368
Chuck Seehoopoor, ...	31	51	62	0
Shek,hpoor Chuk, Bhudwaruh, ...	135	262	246	35
Shukurpoor Puras, ...	4,094	6,000	5,878	1,837
Surbangpoor, ...	216	550	547	76
Sundoulee, ...	496	983	1,024	182
Surae Bhunboura, ...	139	201	140	0
Surae Futehpoor, ...	375	1,116	689	230
Tajpoor, ...	336	450	503	64
Usdhunan Gungadeen, ..	702	1,362- 2-6	1,181	671
Do. Juwahur Singh, ...	715	1,390-13-6	1,202	517
Total, ...	45,274	75,315	72,332	26,375

not been united. He commenced with Purgunuh Sulempoor.

542. He describes it as highly cultivated and extensively irrigated, and as having suffered little from the calamities of the season. He divided the villages into two classes.

543. The western and inland villages composed the first class. The eastern villages along the high bank of the Ganges, where a bhoor soil prevails, composed the second class.

544. The revenue rates he fixed were—

	Irrigated.	Unirrigated.
First Class, ...	3 15 0	2 6 9
Second Class,	3 12 0	2 4 0

545. The former assessment was very high, and Mr. Rose granted a decrease of 5,654 Rs.

546. In fixing the assessment of Sarh, Mr. Rose as in Purgunuh Sulempoor, divided the villages into two classes. The Northern villages consisting of a fertile soil and abundant irrigation, forming the first—the southern on the Ghatumpoor boundary, where the soil is inferior and irrigation scanty, the 2d class.

547. The deduced revenue rates were as follow:—

	Irrigated.	Unirrigated.
First class, ...	3 13 0	2 6 0
Second ditto,	3 4 0	1 15 0

Names of Villages.	Total Area.	Juma of 4th Settlement.	Juma of 5th Settlement.	Population.
3 Villages transferred from Sarh to Jajmow.				
Muwuya,	1,201	1,115	1,312	855
Ch'hounkee,	841	1,319	923	151
Koolhoulee,	464	1,158	896	426
Total,	2,506	3,592	3,131	1,432
List of 91 Villages transferred from Bithhoor, Jajmow and Kora to Purgunuh Sarh.				
2 Villages transferred from Bithhoor to Sarh.				
Dewur Sunrh,	867	1,951	2,036	683
Soobhoulee,	516	714	896	438
Total,	1,383	2,665	2,932	1,121
81 Villages transferred from Jajmow to Sarh.				
Bambee Chingee,	220	Included in Toosowra, ...	513	0
Bambee Bhitree,	368	1,139	849	617
Baradhuree,	1,002	2,151	1,122	241
Phoophooar turf Duboulee,	472		575	86
Behtuh Mushmooluh Palee,	66	Included in Palee,	178	83
Chukeree Oodot Singh,	377	528	563	241
Behtuh Sukut,	139	337	339	163
Bhoknaee,	273	665	669	224
Bhugooa Kheruh,	163	385	392	26
Bousur,	882	2,457	1,466	649
Chundunpoor,	149	500	436	151
Chirlee,	1,078	1,642	1,766	959
Deepapoor,	1,362	2,864	2,654	870
Dhurmungudpoor,	137	280	280	54
Eeshooree Kheruh,	125	398	360	0
Gungbheo,	238	351	478	109
Gurhee Kesree Singh,	151	900	249	137
Ditto Dal Singh,	116		249	145
Hatheepoor,	1,849	3,817	3,900	1,145
Qazee Kheruh,	76	104	130	25
Khwajgeepoor,	159	Included in Tilsahree Jafree Begum.	391	263
Kishoonpoor,	250	150	175	41
Koondowlee,	1,187	1,652	1,777	790
Konrwa Murdun,	313	528	528	339
Ditto Mukrund,	332	528	528	440
Kooryanee,	207	669	555	108
Kukralee,	286	1,351	767	158
Kulyanpoor,	227	490	460	118
Mudilwa,	103	587	275	265
Nuroura,	274	706	777	363
Nurwul,	1,037	2,587	2,488	2,293
Newaduh Bowsur,	344	Included in Bowsur,	829	178
Paleekhoord,	302	2,666	760	163
Palhepoor Ramchurn,	120	1,347	246	262
Ditto Soondur Singh,	116		246	331
Ditto Surdar Singh,	119		246	290
Ditto Puttee Shioodas,	120		246	236
Carried over,	14,739	31,779	28,462	12,563

548. A decrease of 3,141 rupees was also granted in the assessment of this Purgunuh; but the boundaries both of this Purgunuh and Sarh were so extensively altered afterwards, that the decrease will not appear from the Purgunuh totals.

549. The principal crops in the khureef, or rain harvest, are jooar, bajra, indigo, and cotton; and in the Rubbee or winter harvest, wheat and barley, bijhra (mixture of wheat and peas) and tobacco. Indigo was formerly cultivated to a very great extent, no actual return can be obtained; but it is computed to have been as much as from 15 to 20,000 acres per annum. The large factory of Nujufgurh, which was built by General Martine, is now in the possession of Mr. Vincent, but the manufacture is much decreased. Dr. Campbell has also a small factory at Muharajpoor. A great deal of the indigo in this Purgunuh is grown for seed.

550. The principal Towns are—

	Area of village site.		Population.
Buposee including Nujufgurh,	59	Acres,	3,799
Domunpoor,	33	„	2,285
Sirsowl,	61	„	3,908
Muharajpoor,	66	„	2,166
Sarhkhas,	45	„	1,079
Nurwul,	37	„	2,293

551 The most important of the above is Nujufgurh, which

Names of Villages.	Total Area.	Juma of 4th Settlement.	Juma of 5th Settlement.	Population.
Brought forward, ...	14,739	31,779	28,462	12,563
Manjkhor, ...	1,188	2,700	2,541	819
Arazee Manjkhor, ...	25	75	60	0
Paiumburpoor,.....	138	1,199	407	139
Paruh, ...	205	356	367	93
Phoophooar Rajthok Puttee Lochun Singh, ...	270	385-4	397	259
Ditto ditto Mudun Singh, ...	296	385-4	397	189
Ditto ditto Bhuwanee Singh, ...	275	385-4	386	247
Ditto ditto Koonwur Singh, ...	269	385-4	392	235
Semur Jhal,.....	364	782	722	585
Shekhpoor, ...	804	1,282	1,224	590
Semurooa, ...	735	1,400	1,431	492
Suwaejpoor,..... ...	1,175	1,594	1,615	748
Tajpoor, ...	376	Included in Palee,.....	837	243
Teekurbhaoo, ...	350	868	884	169
Teekurya Shoojaut Ulee	24	Included in Tilsaree-khurd	87	0
Ditto Jafree Begum, ...	87	Included in ditto Jafree Begum, ...	230	204
Ditto Naek Singh, ...	5		17	0
Tilsuhree Boozoorg, ...	1,232	2,028	2,115	893
Tilsuhreekhoord, ... Shoojaut Ulee, ...	445	1,690	1,149	485
Ditto do. Jafree Begum,	994	4,022	2,307	1,151
Ditto do. Nek Singh, ...	104	398	246	324
Toosoura,.....	522	1,986	1,504	357
Touns, ...	882	2,011	1,966	621
Turgaon, ...	120	139	158	0
Behtuh Gumheerpoor...	930	1,641	1,663	867
Bunjaree, ...	223	220	244	117
Ch'hutrapoor, ...	350	600	604	184
Dhurmpoor, ...	165	237	252	0
Huzrutpoor, ...	652	724	730	41
Kooteea Rampoor, ...	317	378	385	159
Kuleka Poorwuh, ...	167	398	350	0
Kunkook,heruh, ...	178	520	391	0
Nusunduh, ...	305	790	754	524
Newaduh Oojagur, ...	1,364	1,453	1,453	264
Purtabpoor, ...	375	665	671	149
Rajpoor, ...	832	1,111	1,061	199
Runjeetpoor, ...	168	323	325	0
Rusoolpoor, ...	396	910	896	175
Semra, ...	124	215	215	44
Suchoulee, ...	375	566	584	135
Tahirpoor, ...	179	298	299	0
Telyabur, ...	453	737	751	221
Uk,hree, ...	523	954	854	168
Umour,.....	1,298	3,369	2,931	1,459
Total,.....	34,998	71,959	65,314	26,112
8 *Villages transferred from Purgunuh Kora of Zillah Futtehpoor to Sarh.*				
Bareegaon, ...	1,442	2,290	2,479	1,00 8
Bhitreegaon,.....	1,454	2,386	2,620	1,333
Hajeepoor Qudeem, ...	1,249	2,274	2,298	822
Mohsunpoor, ...	73	83	126	22
Narayunpoor Sarh,.....	517	660	771	164
Rawutpoor, ...	1,247	1,106	1,414	877
Rusoolpoor Oomra,.....	236	494	515	176
Eetaroruh, ...	1,043	624	638	177
Total, ...	7,261	9,917	10,861	4,579

was built by the Nuwab Nujufkhan, who obtained a rent-free grant of 9½ villages from Shah Aulum in 1174 Fusily. General Martine, who was in the service of the King of Oude, held the Estate for 23 years after the cession, and built a market place. Subsequently in 1837 the talooqa was resumed, and there being no Zumeendar, the settlement has been made with a farmer, and Mr. Vincent at present holds it.

552. Nujufgurh is the great emporium for the Export of the surplus goods of this District, and is a thriving place. Indigo seed in particular is brought there for sale; Mondays and Fridays are the great market days. In the village of Buree Gurhoo there is, twice a week, a large market held, where cattle and coarse cloths are principally sold.

553. Cloth to the value of 33,000 rupees is annually manufactured, and is all used up in the Purgunuh. Five hundred maunds of saltpetre are made in the course of the year.

554. There are five musjids in the Purgunuh belonging to Mahomedans, and 37 shewalas, eight mundils, and two thakoordwaras, belonging to the Hindoos. There are three serais situated on the Trunk Road, which runs through this Purgunuh. There

are also five* tanks built of masonry in this Purgunuh, four of them are perfect, and one in ruins. On the banks of the Ganges there are seven† ghats made of masonry, five of them are in good order, and two out of repair.

555. A statement of the description and number of schools, scholars, &c. in the Purgunuh is here given:

Number of Schools.	Description of Schools.	Number of Masters.	Number of Boys.	Amount of Pay per mensem, including allowances of every kind.	Remarks.
				Rs. A. P.	
17	Persian, - - - - - -	17	60	85 8 0	
47	Hindee, - - - - - -	47	518	171 0 0	
4	Sanscrit, - - - - - -	4	31	0 0 0	The Masters of these schools teach gratis.
68	Total,.....	68	609	256 8 0	

556. The proprietary holdings in the Purgunuh are as follows:—

	Villages.
Gowtum Rajpoots, ...	39
Bais ditto, ...	60
Chowhan ditto, ...	9
Other classes of ditto, ...	9
Brahmins, ...	35
Moosulmans, ...	23
Other classes, ...	27
	202

557. The Gowtum Rajpoots obtained possession of Purgunuh Kora, in Zillah Futtehpoor, which is their ancient inheritance, in this way. One Gowtum, a Brahmin, married the daughter of the King of Qunouj, and received in dowry extensive Estates in the neighbourhood of Kora. The Rajah of Argul, in that Purgunuh, now the possessor of only two villages, is the head of the family. Many of the families, in the course of years, spread into Sarh. The heads of the families in this Purgunuh are Bhuwanee Singh Rae, of Shioorajpoor; Koober Singh Rae, of Behta Gumheerpoor; Tilok Singh Rae, of Khoojoulee. The most respectable and wealthy of the tribe is Khugole Singh of Raepoor.

558. The Bais Rajpoots of this Purgunuh are of a different family from those of Ghatumpoor, though holding the same title. These came from Dhoundeea kheruh in Oude, and hold no intercourse with those of Ghatumpoor, nor will they even eat with them. It is related by the family, that four of their Chiefs came from their own country, many centuries ago, to bathe in the Ganges, on the occasion of an eclipse. The Ranee of the Argul Rajah (a Gowtum Rajpoot) was there with her daughter, and unprotected. A Rajah was desirous of obtaining the daughter, and attempted to carry her off forcibly. The Ranee called for aid, and the four Bais Chiefs came to her rescue, subsequently one of them was

* 1 Tank in Buragaon.
1 „ „ Tilsuhree.
1 „ „ Hatheepoor.
1 „ „ Ch'hutmura.
1 „ „ Sursown, (in ruins.)
5

† In Nujufgurh 5 ghats as follows, viz.:
Gobindpurshad Khutree's.
Kasheedeen Buqqal's.
Kullyan Buqqal's.
Moolloo Buqqal's.
Jankeedoss Merchant's.
These have all been built since the cession.
In Nagapoor, ... 1
Built by Peareeloll Bhat.
In Mudunpoor, ... 1
Now out of repair.

married to her daughter; and the Bais Rajpoots were invited over and came and dwelt here. They subsequently spread, and in Jajmow numbers of this family are to be found; the Bais and Gowtum Rajpoots intermarrying with each other.

559. The heads of the Bais families are Jankeepurshad, of Palee Boozoorg, and Juwahir Singh, of Hatheepoor.

560. The Chowhans are the family of which mention is made in the first paragraph relating to this Purgunuh. They still hold Nurwul, and Rajah Sanwul Singh is the present representative.

561. The Brahmin proprietors are all of recent date, and the same may be said of the Moosulman proprietors with the exception of the holder of Jehangeerpoor, Mohomed Ulee, the present possessor, being descended from a very old family.

562. The following will shew the number, designation, and salary of the Revenue and Police Officers, entertained by Government in the Purgunuh and their percentage of charge:

Tuhseeldaree Establishment.

Number of Officers.	Office.	Amount of Salary per mensem.	Total per annum.	Juma.	Percentage on Juma.
		Rs. A. P.	Rs. A. P.		
1	Tuhseeldar,	200 0 0	2,400 0 0		
1	Peishkar,	35 0 0	420 0 0		
1	Touzee Nuvees,	15 0 0	180 0 0		
1	Seaha ditto,	10 0 0	120 0 0		
1	Itlaq ditto,	10 0 0	120 0 0		
1	Fotehdar,	12 0 0	144 0 0		
1	Purkheea,	7 0 0	84 0 0		
2	Qanoongos,	60 0 0	720 0 0		
1	Jemadar,	8 0 0	96 0 0		
1	Dufadar,	6 0 0	72 0 0		
8	Burkundauzes,	32 0 0	384 0 0		
5	Mirdhas,	30 0 0	360 0 0		
40	Peons,	160 0 0	1,920 0 0		
	Contingencies,	15 0 0	180 0 0		
				Rs. A. P.	Rs. A. P.
64	Total,	600 0 0	7,200 0 0	2,37,874 0 0	3 0 5

Thanah Establishment at Sirsoul.

Number of Officers.	Office.	Amount of Salary per mensem.	Total per annum.	Juma.	Percentage on Juma.
		Rs. A. P.	Rs. A. P.		
1	Naib Darogha,	60 0 0	720 0 0		
1	Mohurir,	12 0 0	144 0 0		
4	Jemadars,	39 0 0	468 0 0		
2	Mududgar or Assistants,	11 0 0	132 0 0		
37	Burkundauzes,	148 0 0	1,776 0 0		
	Contingencies,	4 0 0	48 0 0		
	Repairs of Thanah,	4 0 0	48 0 0		
				Rs. A. P.	Rs. A. P.
45	Total,	278 0 0	3,336 0 0	2,37,874 0 0	1 6 5
89	Total of Tuhseeldaree and Thanah,	878 0 0	10,536 0 0	2,37,874 0 0	4 7 3

Cawnpoor, Collector's Office,
June 1848.

R. MONTGOMERY,
Collector and Magistrate.

APPENDIX N°. I.

(VIDE PARA. 30.)

JUMA WASIL BAQEE;

OR, ACCOUNT OF

Demands, Collections, and Balances of Land Revenue,

FROM

1802-3 TO 1846-47.

Juma Wasil Baqee, or Account of Demands, Collections, and Balances of the Land Revenue of

Fusily Year.	English Year.	Names of Collectors.	Annual Juma.	Collections.		
				Within the Year.	After the close of the Year.	Total.
			Rs. As. P.	Rs. As. P.	Rs. As. P.	Rs. As. P.
1210	1802–3	Messrs. A. Welland & J. Richardson,.....	30,51,265 13 3	30,43,245 2 7	5,008 3 11	30,48,253 6 6
1211	1803–4	Mr. J. Richardson, ...	30,49,265 13 3	25,82,368 6 9	88,466 5 7	26,70,834 12 4
1212	1804–5	Messrs. J. Richardson and C. Dumbleton,...	30,35,015 6 3	28,36,488 15 9	63,237 7 3	28,99,726 7 0
1213	1805–6	Mr. C. Dumbleton, ...	27,90,215 3 3	27,62,078 8 9	16,594 4 3	27,78,672 13 0
1214	1806–7	Ditto, ...	27,38,078 9 9	26,53,126 7 10	43,389 13 1	26,96,516 4 11
1215	1807–8	Ditto, ...	28,06,695 6 9	26,80,410 5 9	40,486 11 2	27,20,897 0 11
1216	1808–9	Ditto, ...	27,17,917 0 0	26,08,843 14 11	84,271 15 11	26,93,115 14 10
1217	1809–10	Messrs. C. Dumbleton and J. W. Grant, ...	27,25,660 15 6	26,72,156 8 9	32,408 4 0	27,04,564 12 9
1218	1810–11	Mr. J. W. Grant, ...	27,29,388 1 0	26,37,972 0 11	66,568 1 6	27,04,540 2 5
1219	1811–12	Messrs. J. W. Grant and F. Balfour, ...	27,33,852 7 3	26,61,969 3 9	40,593 11 0	27,02,562 14 9
1220	1812–13	Messrs F. Balfour and H. Newnham,.....	28,47,134 10 3	26,05,131 10 9	95,120 9 11	27,00,252 4 8
1221	1813–14	Messrs. H. Newnham and G. Ravenscroft,	27,15,080 3 6	26,99,308 13 6	9,941 1 0	27,09,249 14 6
1222	1814–15	Mr. G. Ravenscroft, ...	27,20,589 0 0	26,83,088 1 6	14,222 3 9	26,97,310 5 3
1223	1815–16	Mr. G. Ravenscroft, ...	27,24,885 0 0	26,31,979 10 9	55,602 7 0	26,87,582 1 9
1224	1816–17	Messrs. G. Ravenscroft, R. Grant and H. G. Christian,.....	29,39,470 12 9	29,05,804 9 9	10,394 7 6	29,16,199 1 3
1225	1817–18	Mr. H. G. Christian, ...	30,59,878 0 0	30,03,174 10 9	14,669 11 9	30,17,844 6 6
1226	1818–19	Messrs. H. G. Christian, H. Swetenham and G. Ravenscroft,	30,43,753 0 0	29,69,019 3 8	51,386 4 7	30,20,405 8 3
1227	1819–20	Mr. G. Ravenscroft,.....	30,38,216 0 0	29,45,660 15 9	62,521 5 9	30,08,182 5 6
1228	1820–21	Messrs. G. Ravenscroft and W. H. Valpy, ...	30,31,852 11 0	30,26,219 5 3	2,176 8 9	30,28,395 14 0
1229	1821–22	Mr. W. H. Valpy, ...	30,32,761 12 6	30,27,758 13 6	1,971 8 3	30,29,730 5 9
1230	1822–23	Mr. W. H. Valpy, ...	30,32,510 11 6	30,08,820 5 3	7,831 8 9	30,16,651 14 0
1231	1823–24	Messrs. W. H. Valpy and J. Wemyss,.....	30,31,280 11 0	30,23,245 14 0	2,822 12 6	30,26,068 10 6
1232	1824–25	Ditto, ...	30,31,046 11 0	30,10,063 14 9	6,417 1 3	30,16,481 0 0
1233	1825–26	Ditto, ...	29,19,041 11 0	29,05,265 3 0	6,684 12 3	29,11,949 15 3
1234	1826–27	Ditto, ...	27,05,470 11 0	26,92,958 9 9	6,944 9 0	26,99,903 2 9
1235	1827–28	Messrs. J. Wemyss, E. J. Smith and H. T. Owen, ...	27,05,896 11 0	26,91,482 13 0	4,968 0 9	26,96,450 13 9
1236	1828–29	Mr. J. Wemyss, ...	27,07,912 11 0	26,68,974 13 0	24,390 2 6	26,93,364 15 6
1237	1829–30	Ditto, ...	27,07,882 10 0	26,68,302 13 0	21,498 10 3	26,89,801 7 3
		Carried forward,...	8,03,72,018 5 9	7,83,04,920 0 8	8,80,588 11 2	7,91,85,508 11 10

the District of Cawnpoor, from Fusily 1210 *A. D.* 1802-3, *to Fusily* 1253-54 *A. D.* 1846-47.

Balance.	Amount of Remissions sanctioned by Government.	Net Balance.	Remarks.
Rs. As. P.	Rs. As. P.	Rs. As. P.	
3,012 6 9	3,012 6 9	....	This will not correspond with the amount of remission noted in the Report as having been given on the first Settlement, because this also contains the amount remitted for Purgunahs which were transferred to other Districts, from Cawnpoor.
3,78,431 0 11	3,78,431 0 11	.. ..	
1,35,288 15 3	1,35,288 15 3	....	
11,542 6 3	11,542 6 3	....	The above remark is also applicable to the 2nd Settlement, viz., from 1213 to 1215 Fusily.
41,562 4 10	39,212 13 7	2,349 7 3	These Balances were struck off the accounts of this Collectorate in consequence of the Purgunuhs from which they were due having been transferred to other Districts.
85,798 5 10	84,459 6 7	1,338 15 3	
24,801 1 2	24,801 1 2	....	For 3d Settlement, viz. from 1216 to 1219 Fusily, vide remarks regarding remissions opposite to the years from 1210 to 1212 Fusily.
21,096 2 9	18,209 4 0	2,886 14 9	These balances were struck off the accounts of this Collectorate in consequence of the Pergunuhs from which they were due, having been transferred to other Districts.
24,847 14 7	24,739 1 7	108 13 0	
31,289 8 6	27,237 14 6	4,051 10 0	
1,46,882 5 7	1,38,908 15 1	7,973 6 6	
5,830 5 0	5,830 5 0	....	
23,278 10 9	21,275 6 3	2,003 4 6	
37,302 14 3	35,137 12 0	2,165 2 3	These balances were struck off the accounts of this Collectorate in consequence of the Pergunuhs from which they were due having been transferred to other Districts.
23,271 11 6	14,244 2 0	9,027 9 6	
42,033 9 6	22,287 15 10½	19,745 9 7½	
23,347 7 9	21,397 15 9	1,949 8 0	
30,033 10 6	20,905 13 0	9,127 13 6	
3,456 13 0	2,494 13 6	961 15 6	
3,031 6 9	2,573 6 3	458 0 6	
15,858 13 6	12,668 6 9	3,190 6 9	
5,212 0 6	3,809 2 3	1,402 14 3	
14 565 11 0	6,472 13 3	8,092 13 9	
7,091 11 9	6,768 11 9	323 0 0	
5,567 8 3	5,567 8 3	....	
9,445 13 3	9,445 13 3	....	
14,547 11 6	14,547 11 6	....	
18,081 2 9	18,081 2 9	....	
11,486,509 9 11	11,09,352 5 ½	77,157 4 10½	

Fusily Year.	English Year.	Names of Collectors.	Annual Juma.	Collections.		
				Within the Year.	After the close of the Year.	Total.
			Rs. As. P.	Rs. As. P.	Rs. As. P.	Rs. As. P.
		Brought forward,...	8,03,72,018 5 9	7,83,04,920 0 8	8,80,588 11 2	7,91,85,508 11 10
1238	1830-31	Mr. J. Wemyss, ...	27,07,882 11 0	26,43,421 10 0	43,885 5 9	26,87,307 0 0
1239	1831-32	Ditto, ...	27,07,882 11 0	26,81,177 1 9	6,985 10 10	26,88,162 12 7
1240	1832-33	Messrs. J. Wemyss and E. A. Reade, ...	27,10,049 11 0	26,76,368 12 1	8,704 11 0	26,85,073 7 1
1241	1833-34	Ditto, ...	27,09,899 11 0	26,15,898 11 11	34,174 6 10	26,50,073 2 9
1242	1834-35	Ditto, ...	27,01,815 0 0	26,81,553 3 11	2,724 0 9	26,84,277 4 8
1243	1835-36	Messrs. J. Wemyss, E. A. Reade and W. Crawford, ...	26,83,358 0 0	26,74,110 13 10	2,515 3 2	26,76,626 1 0
1244	1836-37	Messrs. J. Wemyss, W. Crawford and H. Rose, ...	24,81,372 3 6	24,70,135 12 2	437 1 7	24,70,572 13 9
1245	1837-38	Messrs. J. Wemyss, H. Rose, M. Smith and J. C. Wilson,.....	21,76,058 7 7	10,57,190 14 5	1,01,947 14 9	11,59,138 13 2
1246	1838-39	Messrs. J. Wemyss and J. C. Wilson, ...	21,77,733 7 7	16,53,318 10 4	90,085 11 10½	17,43,404 6 2½
1247	1839-40	Ditto, ...	21,89,658 7 7	19,10,551 3 10	17,885 5 5	19,28,436 9 3
1248	1840-41	Messrs. J. Wemyss, J. C. Wilson, J. D. Raikes and J. A. Craigie,.....	11,07,919 10 0	9,54,354 12 11	12,118 11 7	9,66,473 8 6
1248-49	1841-42	Messrs. J. Wemyss, J. A. Craigie and C. M. Caldecott, ...	22,44,338 2 10	18,01,381 7 3	1,78,642 6 6	19,80,023 13 9
1249-50	1842-43	Messrs. J. Wemyss, C. M. Caldecott and C. Allen, ...	21,76,958 15 7	19,41,472 3 0½	1,040 8 4½	19,42,512 11 5
1250-51	1843-44	Messrs. J. Wemyss and C. Allen, ...	20,58,475 8 0	19,97,457 2 1½	11,597 13 6½	20,09,054 15 8
1251-52	1844-45	Messrs. C. Allen and S. S. Brown, ...	20,39,768 3 0	19,68,500 1 7	2,209 7 7	19,70,709 9 2
1252-53	1845-46	Messrs. S. S. Brown and R. Montgomery,	20,63,877 8 0	20,19,117 13 11	157 0 1	20,19,274 14 0
1253-54	1846-47	Mr. R. Montgomery, ...	20,46,196 14 0	20,40,257 15 11	170 10 3	20,40,428 10 2
			11,93,55,263 9 5	11,40,91,188 7 11	13,95,870 13 0½	11,54,87,059 4 11½

CAWNPOOR, COLLECTOR'S OFFICE, *June* 1848.

Balance.	Amount of Remissions sanctioned by Government.	Net Balance.	Remarks.
Rs. As. P.	Rs. As. P.	Rs. As. P.	
11,486,509 9 11	11,09,352 5 ½	77,157 4 10½	
20,575 11 0	20,012 10 0	563 1 0	These balances were struck off the accounts of this Collectorate in consequence of the Pergunuhs from which they were due, having been transferred to other Districts.
19,719 14 5	19,227 0 11	492 13 6	
24,976 3 11	24,579 5 5	396 14 6	
59,826 8 3	59,826 8 3	....	
17,537 11 4	16,255 11 4	1,282 0 0	These balances were struck off the accounts of this Collectorate in consequence of the Pergunuhs and Villages from which they were due, having been transferred to other Districts.
6,731 15 0	5,388 13 0	1,343 2 0	
10,799 5 9	6,848 14 0	3,950 7 9	
10,16,919 10 5	10,15,999 0 5	920 10 0	
4,34,329 1 4½	4,33,749 7 10½	579 9 6	
2,61,221 14 4	2,61,221 14 4	....	
1,41,446 1 6	1,41,446 1 6	....	The Fusily was changed for the official year.
2,64,314 5 1	†2,64,314 5 1	....	† These were nominal balances on account of the decrease given at the revision of settlement.
2,34,446 4 2	†2,34,446 4 2	....	
49,420 8 4	*47,514 7 4	1,906 1 0	* These were nominal balances on account of the decrease given by Mr. Allen on the 2d revision of settlement.
69,058 9 10	*67,866 3 8	1,192 6 2	
44,602 10 0	*44,602 10 0	....	
5,768 3 10	†5,768 3 10	....	† This was on account of injury caused by a hail storm.
38,68,204 4 5½	37,78,419 14 2	*89,784 6 3½	* Of this sum Rs. 83,587-7-11½ have been struck off the accounts of this Collectorate in consequence of the transfers of Estates to other Districts.

R. MONTGOMERY,
Collector and Magistrate.

APPENDIX No. II.

(VIDE PARA. 89.)

MR. MAXWELL'S REPORT

ON

THE OPIUM TRANSACTIONS

OF

THE CAWNPOOR DISTRICT.

SKETCH OF THE RISE AND PROGRESS OF THE POPPY CULTIVATION IN THE ZILLAH OF CAWNPOOR.

1830-31.

The cultivation of the Poppy was first introduced into the District of Cawnpoor, in the season 1830-31. It appears to have been intended principally in the first place as an experiment, to test the capability of the soil for the production of Opium, and to ascertain the disposition of the ryots of the district to its cultivation. The control and management of the experiment were intrusted to the Collector of the Zillah, Mr. Wemyss. By his orders the Tehsildars of the district were directed to enter into arrangements for the cultivation with such ryots as were willing, or could be persuaded, to undertake it; and by the month of November 1830, lands to the extent of 1021 beegahs, local measure, were engaged. The price to be paid for the Opium was stipulated at 3 Rupees, 10 Annas per seer, of 96 Sicca weight, (I presume), and an advance in money at the time of engagement, was made to cultivators at the rate of 3 Rupees per beegah. No separate establishment was entertained to superintend the sowing, irrigation, and the weeding of the cultivation. The Tehsildars deputed the Revenue Chuprasees to examine and report on the appearance of the fields. When the plants were supposed ready for the collection of the Opium, a few men styled Mahtoes, professing to know the mode of collection, were employed—but they proved themselves totally ignorant, and unacquainted with the process. The cultivation yielded an outturn of 55-30-12 maunds of Opium, which was despatched by boats to Ghazeepore, and on examination there, it was pronounced of such very inferior quality, and so grossly adulterated and mixed up with foreign ingredients as to be utterly worthless and unfit for the purposes of Government; and the whole of it was rejected, and subsequently, I believe, ordered to be destroyed. The Collector was called upon to explain the reason, of this unsatisfactory result. He attributed the failure to the ignorance of all concerned in the management of the experiment, and the absence of an experienced establishment to watch over and conduct its operations. It was ascertained that the incision of the capsule, and collection of produce, were made generally before the plant had arrived at maturity. After collection, it was permitted to remain for an indefinite period in the hands of the cultivators, who appear to have assiduously employed themselves in its adulteration, and when at last weighed and delivered to the Tehsildars, these Officers ignorant of the great nicety and attention required in its preparation and inspissation and by exposure in the shade to enable it to obtain a proper consistence, had it stored, in the earthen vessels in which it had been delivered in confined places. Under these circumstances and errors it was not to be wondered at, that the speculation had terminated ruinously; and this will in a measure account for the suspension, for the two succeeding seasons 1831-32 and 1832-33, of any further attempt to cultivate the Poppy in this district.

1833-34.

The Collector of Cawnpoor, in submitting to Government, the disastrous result of the experiment in 1830-31, had recorded his opinion, that he considered the District of Cawnpoor well adapted to the cultivation of Poppy, if conducted with a proper establishment to superintend it.

In this season 1833-34, the experiment therefore was renewed under different circumstances. Three Officers, designated Gomashtahs, were selected from the most experienced of their kind in the Eastern districts, and deputed to arrange for and superintend the cultivation. They were made subordinate to, and placed under the orders of Mr. E. A. Reade, then Deputy Collector of Cawnpoor. Under his authority and guidance, kotees were established in the interior of the districts, at Bilhour and Akberpoor, and a sudder kotee at Cawnpoor; at each of which a Gomashtah was located. An ample establishment of qualified persons (mostly men who had accompanied the Gomashtahs from the Sudder Agency at Ghazeepoor,) with Mr. Reade (an Officer of energetic character to guide and manage its operations) was attached to each kotee, and altogether the cultivation was to be resumed under very favorable circumstances. A cultivation to the extent of 2049 beegahs,* of Agency measurement, was early contracted for, and simultaneously an advance, according to the wants and character of the individual, was made ranging from two

* Of 3,025 square yards.

Rupees to six Rupees per beegah. But the season was most unpropitious—and the cultivation progressed under accumulated disadvantages. Excessive drought, and consequent pestilence, dearth and emigration, prevailed in a lamentable degree among the lower order of ryots. The season terminated in an outturn of Opium of 86-17-11¼ maunds—or an average of 1¾ seers per beegah. This result was in quantity a disappointment; but the quality of the drug, on examination at Ghazeepoor, was pronounced of most unexceptionable character, and indeed superior to that received from most other subordinate Agencies of long standing. Much care and anxiety appear to have been bestowed by Mr. Reade throughout the season, in directing the attention of Officers and cultivators to the purity of the drug. He was aware that ryots, notorious for the gross adulteration of Indigo, would endeavor by every art and process to increase the quantity by the admixture of foreign ingredients. The attempt was made, but decidedly counteracted by judicious management—no less than 159 vessels, weighing 2 maunds, 12 seers and 14¾ chittacks of Opium, were brought for delivery, and detected to be adulterated, and confiscated. Mr. Reade, in anticipation of this extensive adulteration, had however directed the people to bring at first for weighment and inspection, only a portion of the produce of their cultivation; on the discovery that the impure Opium was capable of instant detection, the ryots gave up further experiments at deterioration during the season.

1834-35.

The operations of season 1834-35, still under the control of Mr. Reade, proceeded under more favorable circumstances than the preceding one. Throughout the periods of sowing, irrigation and weeding of the cultivation, genial and favorable weather prevailed. The engagements for lands extended to 2,321 beegahs of Agency measurement—and till January 1835, the cultivation was in appearance luxuriant and most promising. In this month, however, severe frost prevailed, and affected the plant injuriously to an extensive degree; and subsequently in March, repeated destructive hail-storms laid waste and devastated large tracts of the cultivation. The outturn in Opium was 110-14-8¼ maunds, or an average of 1-14½ seers per beegah. The business of the season was carried on with the same native Agency as in the former year. The quality of the Opium was again pronounced first rate; and the Opium Agent at Ghazeepoor, Mr. John Trotter, was highly satisfied with the zeal and exertions of all concerned in the management of the season's operations. The result of the two seasons, though only partially successful, stamped the character of the experiment. It became a certainty that Opium of pure quality and fit for all purposes of the Government investment was capable of being produced; and it only remained to be proved by a favorable season, whether the cultivation was sufficiently remunerative to the ryot, as to induce him to persevere in it. The speculation was not popular in the district, and many untoward occurrences happened to throw it back. I can attribute its advancement solely to the interest taken in it, and influence of position exercised, by Mr. Reade—as his connection with it terminated with this season, I shall add an extract from his correspondence with the Opium Agent, expressive of some of the difficulties he had to encounter and impediments met with, in the prosecution of the undertaking.

" Throughout the season we have had to encounter obstructions on the part of the Zemindars, evasion and neglect on the part of the ryots, and obstacles have arisen which could not by any possibility have been foreseen, but which having brought the whole machine into the breakers have threatened to make complete shipwreck of it. In the Factory of Bilhour, the individual who was proposed to succeed the present Gomashtah, the services of the latter being then required at Ghazeepoor, set to work to enleague every ryot against him, he was sent to learn his work from the older and more experienced Officer, and with an infatuation that savoured of insanity commenced an intrigue to supplant him without delay. The mischief was scarcely corrected when a new incident occurred to throw the operations of the Sudder Factory into confusion. A ryot died in that factory one evening, and the Gomashtah foolishly omitted to report the circumstance to me till the following morning. In the interval all the vagabonds of Cawnpoor, who from first to last have plotted to knock the concern on the head, combined together, and ere the morning dawned a solemn charge of

murder was preferred. The Police played their part conspicuously (it is just to observe they were afterwards punished) the Gomashtah and his people were grossly maltreated, though it appears their only fault was stupidity, when the wretch was taken ill, they jumped to the conclusion that he had swallowed some poison and administered all kinds of antidotes. The certificate of the Medical Officer showed that he died a natural death of an incurable malady, nevertheless by an obliquity of judgment, which is to me perfectly unaccountable, one of the Chuprasees was committed to the Court of Circuit as having been instrumental in causing his death, from which charge he was by that Court immediately and fully acquitted.

1835-36.

From the commencement of this season the management of the operations of the Opium Department underwent an important change—an Uncovenanted Officer, with the title of Sub-Deputy Opium Agent, was appointed specially to the executive charge and control of the Deputy Opium Agency. He was provided with a separate and suitable Office establishment,—and his duties were defined to be the general superintendence of contracts for lands, to see that these engagements were fulfilled by checking personally the measurements of fields made by professional Ameens; and a constant circuit throughout the season in inspection of the cultivation. All responsibility for advances in money to cultivators devolved upon him, and in short, with a restricted control by the Collector of the Zillah, as ex-officio Deputy Opium Agent, he was invested with the entire and unreserved management of Opium operations. The present incumbent, Mr. P. Maxwell, was the person selected by Mr. Reade, and confirmed in the appointment by Government. The cultivation of the season extended to 2,616 beegahs, Agency measurement—which yielded an outturn of 194-11-11½ maunds of Opium of excellent quality—the average was 3 seers per beegah. Severe frost in January partially affected much of the cultivation, and one or two hail-storms, particularly in the Purgunnuhs bordering the Jumna, did much injury to it. The Sub-Deputy Agent's attention was principally attracted to the general deficiency in the performance in full by cultivators of their engagements to sow the extent of land contracted for. He observed that they willingly enough measured off to the Ameen appointed to that express duty the required quantity of land, with the profession that it would be sown in due time, but in innumerable instances Wheat or Barley was substituted. The admixture of Vegetables of every description in the Poppy fields was extensively practised and had to be stopped. But with the exception that presented itself to the Sub-Deputy Agent, that ryots were on the whole averse to the cultivation, and that it had been mainly fostered by Official influence, he experienced few difficulties in his first season's management of the Agency.

1836-37.

A large increase of cultivation was secured this season—but owing to adverse weather during the whole year in excessive drought, high winds whilst the collection of produce was proceeding, and severe frost and destructive hail-storms, the outturn was considerably less than was at one time sanguinely expected. The cultivation engaged for was 3,661 beegahs, which yielded an outturn of 239-34-10 maunds of Opium, or an average of 2 seers, 10 chittacks per beegah. The quality of the Opium was first rate.

It may not be irrelevant to remark here, although this Sketch exclusively refers to the Poppy cultivation of the Cawnpoor Zillah, that during this season the culture of the Poppy had been extended into the districts of Futtehgurh and Etawah, and kotees established, one at Futtehgurh, and the other at Belah in the Etawah Zillah, both in subordination to the Cawnpoor Deputy Agency.

1837-38.

This was a season of overwhelming calamity to all engaged in agricultural pursuits, in the North Western Provinces. Famine and pestilence and death ranged over the breadth of the land. At the usual period of engaging for lands in August and September, a considerable increase of cultivation had been secured. But by December and January, when the measurements were made, so many cultivators had emigrated to other districts, absconded or abandoned their homes, that

only 2,771 beegahs were actually sown with Poppy. This reduced cultivation was fostered and kept up under every form of disaster and distress, advances were doled out to the most respectable cultivators for the purchase of bullocks. These at last starved to death; and cultivators were then compelled to club together, and themselves pull up the well buckets for the irrigation of their fields. Even in January the cultivation promised a fair average return, but from that time forward, till the end of the season, a continuance of unfavorable weather destroyed every prospect of even a common outturn. Scorching gales of wind prevailed during the latter part of February and all March, completely drying up all sap in the plant, so that much of the cultivation was actually lanced without a drop of juice exuding from the capsule. It became evident that a total failure of the crop could not now be averted; and the best energies of the Agency were turned to realize such portion of the produce as had been collected. In this the greatest difficulties were encountered and disappointment experienced. Assamees had absconded with the Opium that had been collected, and had to be traced far and wide—across the Ganges into the Territories of the king of Oude, to neighboring Zillahs, and to distant and different parts of the district. But even when found, it was from only a few that the Opium was recovered. The alienation of Opium by this embezzlement produced a sensible diminution in the quantity of the outturn; with starvation and death as the alternative before than, every exertion to suppress this illegal system failed. But it is unnecessary to continue a description of this fearful year. The outturn of the season was 94-1-13¾ maunds of Opium, or an average of 1 seer, 5¾ chittacks per beegah—and a balance of Rupees 6,118 remained to be recovered. The whole of this amount was eventually remitted by Government.

1838-39.

This season commenced under favorable auspices. The periodical rains set in early and seasonably, and fell most copiously. The lamentable effect of the famine of the past year disclosed itself at the season of arrangements for lands, in the few of the old cultivators who presented themselves to enter into contracts—a reduced cultivation of 2,235 beegahs, Agency measurement, was secured. The latter part of the season however was most unfavorable. During the months of February and March, when the collections were proceeding frequent heavy falls of rain at night caused serious loss by washing the juice from the capsule, and in March violent dry winds prevailed. The outturn in Opium was 127-13-12 maunds, or an average of 2-4½ seers per beegah.

1839-40.

The average return in value of the produce hitherto realized from the Poppy cultivation, it was evident was not sufficiently remunerative to the cultivator to induce him to continue it, far less to increase the cultivation. It occurred to the Sub-Deputy Agent that a change of seed might be productive of advantage in this respect, and having ascertained the willingness of many of the best cultivators to try the experiment, he applied for, and received from Ghazeepoor, a small quantity, somewhat upwards of 50 maunds, of the seed of the best subordinate Agency in that Division. The result was markedly and decidedly successful, though the season being otherwise unpropitious the experiment had scarcely a fair trial—nevertheless the average produce per beegah exceeded that of the preceding year, by upwards of a seer. Considering that only a very small portion of the cultivation had been sown with the Eastern seed, this result was most encouraging—and the advantage of employing the seed of another district is now so decidedly acknowledged, that the whole of the cultivation of the Cawnpoor Deputy Agency, exceeding 13,000 beegahs, is sown exclusively with seed procured annually from Ghazeepoor. The highest produce ever attained from local seed was say 3 seers per beegah. The average of the total cultivation of the Cawnpoor Deputy Agency in 1846-47 is 7 seers. I have extended the remarks on this subject, as the consequences were of a most important and permanent nature to the Cawnpoor Opium Agency. Up to this period 1839-10, the cultivation had been carried on more by the personal influence of the Officers conducting it, than as a profitable speculation to the ryot engaged in it,—now however in 1847, it is eagerly sought for and entered into, and Gomashtahs have the option of the selection of not only the lands, but of cultivators, so many offer to undertake it.

*

Owing to the severe depression under which the Opium Trade suffered at this time, consequent on the untoward occurrences in China, the operations of the Agency were ordered to be restricted this season to the cultivation of the past year. No additional lands were under any consideration to be accepted, and should any of the old cultivation be relinquished, no other land was allowed to be substituted. Under these circumstances the engagements for lands were less than in the preceding year, 1,921 beegahs were contracted for, yielding an outturn of 162-1-3¼ maunds of superior Opium, or an average of 3 seers, 6 chittacks per beegah.

1840-41.

Consequent on the crisis of affairs in China, further restrictions on the cultivation were directed for this season. The price of the Opium was reduced from 4 Rupees to 3 Rupees 12 Annas per seer—and a Premium of 10 Annas per seer, hitherto paid to cultivators for all excess over the maximum produced per beegah of former seasons, was discontinued—under such discouraging circumstances, it was with difficulty, and requiring much persuasion and conciliation, a cultivation of 1,872 beegahs was engaged for. The season was generally favorable, though two severe hail-storms in March totally destroyed the crops exposed to its influence. The outturn was 195-25-7 maunds of Opium, being an average of 4 seers, 2¾ chittacks per beegah, the highest yet attained, and attributable to the Eastern seed, which was sown throughout almost the entire cultivation.

1841-42.

Further changes were directed for the Opium arrangements of this season. The prohibition to engage for fresh lands was found to depress the Agency produce below the desirable quantity, and it was left to the discrimination of the Sub-Deputy Agent to extend the cultivation of current year to the limit of the extent of land cultivated in 1839-40. Subsequently further orders were received to extend the cultivation of this Agency unlimitedly, but arrived when the season was too far advanced to admit of any important increase. The object of securing a large supply of Opium from this Division will be apparent from the following extract of the Opium Agent's Report for the season to the Board of Customs, Salt and Opium. "The Opium is the most superior of all sent to the factory, and arrives very opportunely from the drier climate of Cawnpoor, free from pussewah, and of such excellent color and consistence that it is a great acquisition for mixing with the lower and blacker sorts received from Goruckpoor and Sulempoor, where the climate and soil is more moist; by counterbalancing the defects of those, besides improving the general provision the manufacture at the factory is able to be carried on more uniformly and therefore more economically."

The weight heretofore employed in the delivery of Opium produce was of 82 tolas to the seer. It was now reduced to 80 tolas to the seer, the legal weight of the country as defined in Regulation VII. of 1833. A proportional reduction in the price paid to cultivators for the drug was also directed—the equivalent rate of 3 Rupees, 12 Annas, of 82 tolas was 3-10-6 of 80 tolas, but the fraction was given in favor of the cultivator and the price fixed at 3 Rupees, 11 Annas per seer. All these changes had of course some adverse influence on the affairs of the Agency—nevertheless engagements were made for 2,030 beegahs. The season was on the whole favorable, though the want of rain was much felt during the winter months, and severe frost seriously affected the early crop—genial weather during the collection of produce prevailed, and the outturn yielded was 241-10-8¼ maunds of Opium, being an average of 4 seers, 12 chittacks per beegah, and 10 chittacks in excess of the preceding year.

1842-43.

In this season all restriction upon the extension of the cultivation was removed, and the price was raised one anna per seer (3 Rupees, 12 Annas,) as a stimulus to encourage the increase of the provision. The season opened unpropitiously; during the months of July and August little rain fell, and a lively recollection of a former disastrous season of drought and its fearful consequences, made it necessary to defer entering into arrangements for lands, or advancing money, till an unusually late period—eventually 2,357 beegahs of cultivation were contracted for. The crop

was a most luxuriant one throughout. But heavy showers of rain and severe hail-storms in March produced a loss of 10 per cent. at least—and the outturn was only 242-16-10 maunds of Opium, being an average of 4 seers, 2 chittacks per beegah.

1843-44 to 1846-47.

From 1843-44 to the present period, the conclusion of season 1846-47, no material change or alteration has occurred in the affairs of the Opium Agency. Its success throughout these years has been uniform and satisfactory—of course vicissitudes of season have affected the outturn of particular years, as will be apparent on examination of the statement of Annual Cultivation and Produce annexed to this Report. The superior character of the Opium has been fully supported to the last. In 1845 the Examiner of the Benares Opium Agency reported respecting the quality of the provision of that year, in the following terms—"The thinness of the Opium produce as delivered at the Sudder for the last two or three years has caused considerable embarrassment, and occasionally some delay in consequence of the difficulty experienced in bringing the vats up even to the Agency standard, and I know not very well how the manufacture could have gone on to completion without the aid of Mr. Maxwell's supply, especially in the past season." With the increase and improvement of the produce the cost of it has simultaneously decreased, and within 5 or 6 Rupees per maund can bear comparison with the oldest and most favored districts of the Eastern Division. Previously to the introduction of the Eastern district seed, the cost per maund to the Agency was Company's Rupees 242-14-3. The outturn of 1846-47 will stand about Rupees 173 per maund. The return in money value to the cultivator may be estimated in last season in the Cawnpoor Zillah at Rupees 30-8 per beegah, Agency measurement, namely, 6 seers of Opium at 3 Rupees, 12 Annas per seer, Rupees 22-8-0, and 4 maunds of Poppy seed at 2 Rupees per maund or 8 Rupees.

The system now pursued in arranging for the cultivation of the season is as follows. In August and September contracts for lands are entered into with the ryot, and an advance, without interest of 4 Rupees per beegah is granted to him. In October the Ameens of the Agency proceed to measure the fields to be appropriated to the Poppy. The sowings commence in November terminating early in December. During these months another advance of about 3 Rupees per beegah is made—and again in January and February, when the crop arrives at maturity, a third advance of 2 and 3 Rupees, according to circumstances, is given to assist the cultivator in the collection of produce. The Opium is generally all gathered in by the end of March, and weighed and delivered from between the middle of April to first week in June.

When the Poppy was first introduced into the district, it was almost exclusively cultivated by kachees. But now every class of ryot, Bruhmin, Rajpoot and Koormee, undertake it without reference to caste or other distinction.

I shall conclude this Report by stating, that the operations of the Cawnpoor Deputy Opium Agency now extend over the Zillahs of Cawnpoor, Futtehgurh, Mynpooree, Etawah, and great part of Shajehanpoor. The cultivation in 1846-47 amounted to 12,623 beegahs, and the outturn realized and despatched to Ghazeepoor, was 2,252 maunds, being an average of 7 seers per beegah.

An annual increase of 1 to 200 beegahs of cultivation for the next few years may be safely reckoned on in the Cawnpoor Zillah. The average of produce at the 3 kotees in this Zillah in the past season was as follows:

	Seers.	Chittacks.
Cawnpoor,.....	5	$1\frac{1}{2}$ per beegah.
Akberpoor, ...	6	$9\frac{3}{4}$ ditto.
Bilhour,.....	6	$7\frac{3}{4}$ ditto.

The very considerable difference between the produce of the kotee at Cawnpoor, and those at Bilhour and Akberpoor, is attributable to embezzlement of Opium by cultivators, who find a ready sale for it in the Mahratta cantonment at Bithoor, and at Cawnpoor.

P. MAXWELL.

Statement of the Annual Cultivation and Produce in the Zillah

Seasons.	Cultivation.		Produce.			Average per beegah.		Price paid to Cultivators.
	Bags.	Boxes.	Mds.	Seers.	Chts.	Seers.	Chts.	Rs. As.
1830-31	1021	.....	55	30	12	.....	.....	3 12 per seer of 96 tolas, ...
1831-32	.....	.....	.....	.....	.....	.....	.....	..... ,, ...
1832-33	.....	.....	.....	.....	.....	.....	.....	..... ,, ...
1833-34	2049	.....	86	17	$11\frac{1}{4}$	1	$12\frac{1}{4}$	Rs. 4 Ditto of 82 tolas, ...
1834-35	2321	15	110	14	$8\frac{1}{4}$	1	$14\frac{1}{2}$	4 Ditto ditto, ...
1835-36	2616	7	194	11	$11\frac{1}{2}$	2	$15\frac{1}{2}$	4 Ditto ditto, ...
1836-37	3661	12	239	34	10	2	10	4 Ditto ditto, ...
1837-38	2774	19	94	1	$13\frac{3}{4}$	1	$5\frac{3}{4}$	4 Ditto ditto, ...
1838-39	2235	6	127	13	12	2	$4\frac{1}{2}$	4 Ditto ditto, ...
1839-40	1921	.....	162	1	$3\frac{1}{4}$	3	6	4 Ditto ditto, ...
1840-41	1872	17	195	25	7	4	$2\frac{3}{4}$	3 12 Ditto ditto, ...
1841-42	2030	.....	241	10	$8\frac{1}{4}$	4	12	3 11 Ditto of 80 tolas, ...
1842-43	2357	15	242	16	10	4	2	3 12 Ditto ditto, ...
1843-44	2672	14	336	38	$\frac{3}{4}$	5	$\frac{3}{4}$	3 12 Ditto ditto, ...
1844-45	3045	14	401	21	$7\frac{1}{4}$	5	$4\frac{1}{4}$	3 12 Ditto ditto, ...
1845-46	3257	9	406	37	$7\frac{1}{4}$	4	$15\frac{1}{2}$	3 12 Ditto ditto, ...
1846-47	3539	8	534	6	6	6	$\frac{1}{2}$	3 12 Ditto ditto, ...

of the Cawnpoor Deputy Opium Agency from 1830 *to* 1847.

Opium Agents.	Collectors, Ex-officio Deputy Opium Agents.	Sub-Deputy Opium Agents.	Remarks.
Mr. J. Trotter, ...	Mr. J. Wemyss,.....	.....	The beegah of the Opium Agency contains 3,025 square yards. The produce from 1833-34 to 1840-41 was weighed by 82 tolahs to the seer—from 1841-42 to 1846-47 by 80 tolahs to the seer.
..... ,, ...	..... ,, ...		
..... ,, ...	..... ,, ...		
Ditto, ...	Mr. E. A. Reade,		
Ditto, ...	Ditto.		
Ditto, ...	Mr. W. Crawford,...	Mr. P. Maxwell.	
Ditto, ...	Ditto, ...	Ditto.	
Ditto, ...	Mr. H. Rose, ...	Ditto.	
Mr. H. L. Lane,..	Mr. J. C. Wilson, ..	Ditto.	
Mr. T. P. Marten,	Ditto, ...	Ditto.	
Ditto, ...	Ditto, ...	Ditto.	
Ditto, ...	Mr. J. A. Craigie,...	Ditto.	
Ditto, ...	Mr. Caldecott, ...	Ditto.	
Ditto, ...	Mr. C. Allen, ...	Ditto.	
Ditto, ...	Ditto, ...	Ditto.	
Ditto, ...	Mr. R. Montgomery,	Ditto,.....	Mr. Maxwell was absent on leave from 1st December 1845 to 31st December 1846. Mr. H. W. Cooke officiated as Sub-Deputy Agent during this period.
Ditto, ...	Ditto, ...	Ditto.	

P. MAXWELL.

APPENDIX N°. III.

(VIDE PARA. 90.)

REGISTRY OF TRAFFIC, ETC.

OVER

The Cawnpoor Trunk Road,

TAKEN AT

THE PANDOO BRIDGE.

Registry of Traffic, &c. over the Cawnpoor Trunk Road, taken at the Pandoo Bridge,

Description of Passengers.	Description of Carriage, &c.		In what					
			September 1846.	October.	November.	December.	January 1847.	February.
Transport, ...	Hackeries, ...	Laden, ...	1,752	2,749	4,216	5,359	4,399	5,862
		Unladen, ...	405	852	829	1,174	442	1,556
	Camels, ...	Laden, ...	65	311	1,300	789	2,789	1,329
		Unladen, ...	320	403	244	625	601	646
	Bullocks and Buffaloes, &c.,	Laden, ...	887	1,752	1,833	2,581	466	1,730
		Unladen, ...	639	1,222	1,480	1,281	1,314	941
Travelling, ...	Sheep and Goats, ...		2,020	1,962	3,568	1,224	2,224	2,740
	Elephants, ...		22	9	39	72	27	59
	Coolies and Banghees, ...		485	883	1,039	916	464	755
	Buggies, ...		35	33	94	71	93	57
	Native Behlees, ...		466	691	835	661	761	1,509
	Palkees and Nalkees,.....		42	139	188	125	279	361
	Horses and Ponies, ...		2,316	3,113	2,706	2,561	3,929	4,035
	Foot Passengers, ...		30,546	38,156	59,436	48,377	46,833	63,971

Cawnpoor, Collector's Office,
June 1848.

TWENTY *Miles East of Cawnpoor, from* 1*st September* 1846 *to the* 31*st August* 1847.

MONTHS TAKEN.						Total.	Monthly Average.	REMARKS.
March.	April.	May.	June.	July.	August.			
5,374	6,208	5,580	3,919	1,925	1,146	48,489	4,040·7	During the year, 7 Regiments of European and 10 of Native Infantry,—also 1917 men belonging to different detachments passed along the Road from 1st September 1846 to 31st August 1847. Neither the men nor baggage are included in this Statement.
1,335	2,285	2,784	1,547	807	401	14,417	1,201·4	
1,137	741	577	399	286	59	9,782	815·1	
201	290	325	78	7	26	3,766	313·8	
1,168	2,353	1,006	864	813	808	16,261	1,355·0	
1,139	1,204	1,145	1,152	932	763	13,212	1,101·0	
1,038	1,490	444	624	2,132	2,272	21,738	1,811·5	
16	14	9	7	5	8	287	23·9	
651	756	649	433	345	507	7,883	656·9	
35	39	28	23	18	91	617	51·4	
702	1,484	1,183	631	517	510	9,950	829·1	
107	143	152	83	93	86	1,798	149·8	
4,233	5,835	3,520	3,003	2,680	2,283	40,304	3,358·6	
897,1	51,645	43,025	54,887	45,954	33,546	5,65,347	47,112·2	

R. MONTGOMERY,
Collector and Magistrate.

APPENDIX N$^{o.}$ IV.

(VIDE PARA. 90.)

REGISTRY OF TRAFFIC, &c.

OVER

THE CAWNPOOR TRUNK ROAD.

TAKEN AT

Registry of Traffic, &c. over the Cawnpoor Trunk Road taken at the Eesun Bridge

Description of Passengers.	Description of Carriage, &c.		IN WHAT.					
			September 1846.	October.	November.	December.	January 1847.	February.
Transport, ...	Hackeries, ...	Laden, ...	1,476	2,158	2,086	3,162	6,310	3,737
		Unladen, ...	399	174	332	956	1,824	475
	Camels, ...	Laden, ...	68	520	1,119	1,373	1,636	1,418
		Unladen, ...	380	299	383	764	762	620
	Bullocks and Buffaloes, &c.	Laden, ...	209	252	500	753	2,527	415
		Unladen, ...	363	443	723	822	1,613	497
Travelling, ...	Sheep and Goats, ...		.....	820	1,850	436	2,768	549
	Elephants, ...		5	11	27	39	32	55
	Coolies and Banghees, ...		83	245	334	310	1,123	440
	Buggies, ...		44	42	106	36	109	62
	Native Behlees, ...		491	662	874	817	1,166	1,094
	Palkees and Nalkees, ...		34	207	185	151	277	335
	Horses and Ponies, ...		3,327	3,421	2,770	3,024	3,703	3,183
	Foot Passengers, ...		30,809	36,657	35,171	40,978	75,428	48,126

Cawnpoor, Collector's Office, June, 1848.

THIRTY *Miles West of Cawnpoor, from* 1*st September* 1846 *to* 31*st August* 1847.

MONTHS TAKEN.						Total.	Monthly Average.	REMARKS.
March.	April.	May.	June.	July.	August.			
3,456	3,541	4,145	3,499	1,391	1,036	35,997	2,999.7	During the year 9 Regiments of European and 17 of Native Infantry. Also 2,187 men belonging to different detachments passed along the road from 1st September 1846 to 31st August 1847. Neither the men nor baggage are included in this statement. The Registry has been made with the greatest care, a party consisting of five individuals were stationed on the bridge, and they relieved each other alternately night and day. They were also superintended by an intelligent Native Officer. It is calculated that a 2-bullock hackery can with ease (on the Trunk Road) carry 12 maunds, a 3-bullock hackery 18 maunds, and a 4-bullock hackery 24 maunds, a camel will carry 6 maunds, a buffaloe 5 maunds, and a bullock 3 maunds; thus an average of the weight of goods carried annually along the Trunk Road may be easily formed. The majority of the hackeries are drawn by 3 and 4 bullocks.
677	954	1,690	1,463	522	309	9,775	814.5	
1,718	1,344	694	363	234	87	10,574	881.2	
192	156	201	102	77	17	3,953	329.4	
352	590	479	583	639	666	7,965	663.7	
320	354	438	514	499	599	7,185	598.7	
562	186	209	242	99	864	8,585	715.4	
22	24	8	.....	3	3	229	19.0	
337	278	148	156	177	233	3,864	322.0	
56	72	64	42	54	61	748	62.3	
832	1,142	836	557	584	539	9,594	799.5	
148	207	170	46	103	90	1,953	162.7	
2,407	6,292	2,774	2,533	3,005	2,870	39,309	3,275.7	
39,641	41,895	36,335	35,407	32,902	34,378	4,87,727	40,643.9	

R. MONTGOMERY, *Collector and Magistrate.*

APPENDIX N°. V.

(VIDE PARA. 91.)

DISTRICT PRODUCE STATEMENT

AND

ITS ESTIMATED VALUE.

DISTRICT PRODUCE STATEMENT,

NAME OF PURGUNUH.	JOOAR. Holcus Sorghum. Cultivated Area in Acres.	Produce per Acre.	Total Produce.	Rate per Rupee on the average of rates of 1843-44, 1844-45 and 1845-46.	Total Price.	Holcus Cultivated Area in Acres.	Produce per Acre.
	A. R. P.	M. S. C.	M. S. C.	M. S. C.	R. A. P.	A. R. P.	M. S. C.
Rusoolabad,	11,296 0 0	6 0 0	67,776 0 0	0 31 0	87,453 0 0	814 0 0	5 0 0
Bilhour,	8,944 0 0	6 0 0	53,604 0 0	0 30 0	71,472 0 0	4,412 0 0	6 0 0
Derapoor,	10,896 0 0	7 0 0	76,272 0 0	0 32 0	95,340 0 0	3,537 0 0	4 0 0
Shioolee,	4,684 0 0	8 0 0	38,472 0 0	0 35 0	59,968 0 0	224 0 0	5 0 0
Shioorajpoor,	4,132 0 0	8 0 0	33,056 0 0	0 32 0	41,320 0 0	1,384 0 0	5 0 0
Sikundruh,	6,403 0 0	4 0 0	25,612 0 0	0 35 0	29,271 0 0	7,683 0 0	4 0 0
Ukburpoor,	15,754 0 0	6 0 0	94,524 0 0	0 31 0	1,21,968 0 0	3,214 0 0	4 0 0
Bith'hoor,	15,343 0 0	5 0 0	76,715 0 0	0 30 0	1,02,287 0 0	3,956 0 0	4 0 0
Bhogneepoor,	15,317 0 0	6 0 0	91,902 0 0	0 36 0	1,02,113 0 0	5,178 0 0	8 0 0
G,hatumpoor,	25,507 0 0	10 0 0	2,55,070 0 0	0 33 0	3,09,176 0 0	8,491 0 0	6 0 0
Jajmow,	15,806 0 0	5 0 0	79,030 0 0	0 34 0	92,977 0 0	2,574 0 0	4 0 0
Sarh Sulempoor,	17,571 0 0	8 0 0	1,40,568 0 0	0 31 0	1,81,378 0 0	3,706 0 0	4 0 0
Total,	1,51,653 0 0	6 32 0	10,32,601 0 0	0 32 0	12,94,723 0 0	45,173 0 0	5 3 0

NAME OF PURGUNUH.	WHEAT. Triticum Sativum. Cultivated Area in Acres.	Produce per Acre.	Total Produce.	Rate per Rupee on the average of rates of 1843-44, 1844-45 and 1845-1846.	Total Price.	Glycine Cultivated Area in Acres.	Produce per Acre.
	A. R. P.	M. S. C.	M. S. C.	M. S. C.	R. A. P.	A. R. P.	M. S. C.
Rusoolabad,	8,994 0 0	11 0 0	98,834 0 0	0 23 0	1,71,485 0 0	5,476 0 0	7 0 0
Bilhour,	6,571 0 0	12 20 0	82,137 20 0	0 23 0	1,42,850 0 0	1,648 0 0	10 20 0
Derapoor,	3,399 0 0	8 0 0	27,192 0 0	0 22 0	49,440 0 0	7,935 0 0	9 0 0
Shioolee,	2,869 0 0	14 0 0	40,166 0 0	0 24 0	66,943 0 0	1,927 0 0	6 0 0
Shioorajpoor,	3,106 0 0	14 0 0	43,484 0 0	0 23 0	75,624 0 0	991 0 0	6 0 0
Sikundruh,	2,183 0 0	6 0 0	13,098 0 0	0 22 0	23,813 0 0	8,189 0 0	8 0 0
Ukburpoor,	8,795 0 0	10 0 0	87,950 0 0	0 22 0	1,59,909 0 0	5,644 0 0	7 0 0
Bith'hoor,	11,185 0 0	10 0 0	1,11,850 0 0	0 24 0	1,86,417 0 0	2,697 0 0	7 0 0
Bhogneepoor,	3,140 0 0	8 0 0	25,120 0 0	0 26 0	38,646 0 0	19,512 0 0	8 0 0
G,hatumpoor,	9,730 0 0	10 0 0	97,300 0 0	0 23 0	1,69,218 0 0	15,247 0 0	8 0 0
Jajmow,	12,198 0 0	10 0 0	1,21,980 0 0	0 25 0	1,95,168 0 0	2,184 0 0	7 0 0
Sarh Sulempoor,	9,622 0 0	11 0 0	1,05,842 0 0	0 22 0	1,92,840 0 0	1,424 0 0	8 0 0
Total,	81,792 0 0	10 18 0	8,54,953 20 0	0 23 0	14,72,353 0 0	72,874 0 0	7 32 0

AND ITS ESTIMATED VALUE.

BAJRA.

SPICATUS.

Total Produce.			Rate per Rupee, &c.			Total Price.		
M.	S.	C.	M.	S.	C.	R.	A.	P.
40,70	0	0	0	30	0	5,427	0	0
26,472	0	0	0	30	0	35,296	0	0
14,148	0	0	0	32	0	17,684	0	0
1,120	0	0	0	32	0	1,900	0	0
6,920	0	0	0	30	0	9,279	0	0
30,732	0	0	0	34	0	36,155	0	0
12,856	0	0	0	30	0	17,141	0	0
15,824	0	0	0	29	0	20,447	0	0
41,424	0	0	0	37	0	44,783	0	0
50,946	0	0	0	33	0	61,753	0	0
10,296	0	0	0	30	0	13,528	0	0
14,824	0	0	0	33	0	17,968	0	0
2,29,632	0	0	0	31	0	2,81,361	0	0

MUKAEE.

ZEA MAIZE.

Cultivated Area in Acres.			Produce per Acre.			Total Produce.			Rate per Rupee, &c.			Total Price.		
A.	R.	P.	M.	S.	C.	M.	S.	C.	M.	S.	C.	R.	A.	P.
92	0	0	4	0	0	368	0	0	1	0	0	368	0	0
393	0	0	5	0	0	1,965	0	0	1	10	0	1,492	0	0
3	0	0	5	0	0	15	0	0	1	0	0	15	0	0
54	0	0	5	0	0	270	0	0	1	0	0	270	0	0
63	0	0	5	0	0	315	0	0	1	0	0	315	0	0
0	0	0	0	0	0	0	0	0	0	0	0	0	0	0
1	0	0	5	0	0	5	0	0	1	10	0	4	0	0
16	0	0	5	0	0	80	0	0	1	10	0	64	0	0
1	0	0	4	0	0	4	0	0	1	0	0	4	0	0
0	0	0	0	0	0	0	0	0	0	0	0	0	0	0
15	0	0	5	0	0	75	0	0	1	10	0	60	0	0
16	0	0	5	0	0	80	0	0	1	10	0	64	0	0
654	0	0	4	35	0	3,177	0	0	1	5	0	2,656	0	0

GRAM.

TOMENTOSA.

Total Produce.			Rate per Rupee, &c.			Total Price.		
M.	S.	C.	M.	S.	C.	R.	A.	P.
38,332	0	0	0	31	0	49,461	0	0
17,304	0	0	0	28	0	24,720	0	0
71,415	0	0	0	33	0	86,565	0	0
11,562	0	0	0	28	0	16,517	0	0
5,946	0	0	0	38	0	6,259	0	0
65,512	0	0	0	35	0	74,871	0	0
39,508	0	0	0	31	0	50,978	0	0
18,879	0	0	0	29	0	26,040	0	0
1,56,096	0	0	0	30	0	2,08,128	0	0
1,21,976	0	0	0	31	0	1,57,388	0	0
15,288	0	0	0	29	0	21,087	0	0
11,392	0	0	0	28	0	16,274	0	0
5,73,210	0	0	0	29	0	7,38,288	0	0

BARLEY.

HORDEUM VULGARE.

Cultivated Area in Acres.			Produce per Acre.			Total Produce.			Rate per Rupee, &c.			Total Price.		
A.	R.	P.	M.	S.	C.	M.	S.	C.	M.	S.	C.	R.	A.	P.
5,974	0	0	10	20	0	62,727	0	0	0	34	0	73,796	0	0
4,041	0	0	12	20	0	50,512	20	0	0	34	0	59,426	0	0
7,343	0	0	6	0	0	44,058	0	0	0	34	0	51,833	0	0
2,423	0	0	20	0	0	48,460	0	0	0	34	0	57,012	0	0
2,787	0	0	20	0	0	55,740	0	0	0	34	0	45,576	0	0
9,616	0	0	8	0	0	76,928	0	0	0	38	0	80,977	0	0
14,875	0	0	8	0	0	1,19,000	0	0	0	31	0	2,33,548	0	0
13,382	0	0	10	20	0	1,40,521	0	0	0	34	0	1,65,319	0	0
8,864	0	0	6	0	0	53,184	0	0	0	34	0	62,570	0	0
26,097	0	0	13	0	0	3,39,261	0	0	0	34	0	3,99,131	0	0
13,849	0	0	10	20	0	1,45,414	20	0	0	34	0	1,71,076	0	0
19,853	0	0	10	0	0	1,98,530	0	0	0	33	0	2,40,642	0	0
1,29,104	0	0	10	12	0	13,34,336	0	0	0	34	0	16,40,906	0	0

DISTRICT PRODUCE STATEMENT,

NAME OF PURGUNUH.	OORD. PHASEOLUS MAX. Cultivated Area in Acres.	Produce per Acre.	Total Produce.	Rate per Rupee on the average of rates of 1843-44, 1844-45 and 1845-46.	Total Price.	1. MUROOA 1. CYNOSORUS 2. PANICUM 3. PANICUM Cultivated Area in Acres.	Produce per Acre.
	A. R. P.	M. S. C.	M. S. C.	M. S. C.	R. A. P.	A. R. P.	M. S. C.
Rusoolabad,	270 0 0	2 0 0	540 0 0	0 23 0	939 0 0	340 0 0	4 0 0
Bilhour,	363 0 0	2 0 0	726 0 0	0 22 0	1,320 0 0	442 0 0	4 0 0
Derapoor,	52 0 0	2 0 0	104 0 0	0 25 0	166 0 0	277 0 0	3 0 0
Shioolee,	70 0 0	2 0 0	140 0 0	0 19 0	195 0 0	134 0 0	4 0 0
Shioorajpoor,	119 0 0	2 0 0	238 0 0	0 24 0	397 0 0	86 0 0	4 0 0
Sikundruh,	111 0 0	2 0 0	222 0 0	0 27 0	329 0 0	6 0 0	4 0 0
Ukburpoor,	81 0 0	2 0 0	162 0 0	0 24 0	270 0 0	157 0 0	4 0 0
Bith'hoor,	125 0 0	3 0 0	375 0 0	0 23 0	652 0 0	53 0 0	5 0 0
Bhogneepoor,	19 0 0	2 0 0	38 0 0	0 22 0	69 0 0	215 0 0	4 0 0
G,hatumpoor,	90 0 0	2 0 0	180 0 0	0 25 0	288 0 0	71 0 0	4 0 0
Jajmow,	67 0 0	3 0 0	201 0 0	0 23 0	301 0 0	25 0 0	5 0 0
Sarh Sulempoor,	450 0 0	2 0 0	900 0 0	0 23 0	1,565 0 0	54 0 0	5 0 0
Total,	1,817 0 0	2 6 0	3,826 0 0	0 23 0	6,491 0 0	1,810 0 0	4 6 0

NAME OF PURGUNUH.	GOOJUEE, WHEAT AND BARLEY MIXED. Cultivated Area in Acres.	Produce per Acre.	Total Produce.	Rate per Rupee on the average of rates of 1843-44, 1844-45 and 1845-46.	Total Price.	1. 1. CYTISUS CAJAN. Cultivated Area in Acres.	Produce per Acre.
	A. R. P.	M. S. C.	M. S. C.	M. S. C.	R. A. P.	A. R. P.	M. S. C.
Rusoolabad,	72 0 0	10 20 0	756 0 0	0 28 0	1,080 0 0	319 0 0	2 0 0
Bilhour,	40 0 0	12 20 0	500 0 0	0 28 0	714 0 0	144 0 0	1 20 0
Derapoor,	122 0 0	7 0 0	854 0 0	0 27 0	1,264 0 0	1,683 0 0	2 0 0
Shioolee,	68 0 0	15 0 0	1,020 0 0	0 28 0	1,357 0 0	193 0 0	2 0 0
Shioorajpoor,	67 0 0	17 0 0	1,139 0 0	0 28 0	1,632 0 0	284 0 0	1 20 0
Sikundruh,	85 0 0	7 0 0	595 0 0	0 29 0	821 0 0	965 0 0	1 20 0
Ukburpoor,	286 0 0	9 0 0	2,574 0 0	0 28 0	3,677 0 0	913 0 0	2 0 0
Bith'hoor,	112 0 0	10 0 0	1,120 0 0	0 28 0	1,600 0 0	941 0 0	2 0 0
Bhogneepoor,	4 0 0	7 0 0	28 0 0	0 30 0	37 0 0	1,328 0 0	1 20 0
G,hatumpoor,	307 0 0	11 20 0	3,531 0 0	0 27 0	5,231 0 0	567 0 0	1 20 0
Jajmow,	99 0 0	10 0 0	990 0 0	0 29 0	1,366 0 0	641 0 0	2 0 0
Sarh Sulempoor,	186 0 0	10 20 0	1,953 0 0	0 27 0	2,893 0 0	561 0 0	2 0 0
Total,	1,448 0 0	10 16 0	15,060 0 0	0 29 0	21,672 0 0	8,539 0 0	1 32 0

AND ITS ESTIMATED VALUE.

2. KAKOON AND 3 SAWAN. Coracanus. Italicum. Miliaceum.			MOONG.				
Total. Produce.	Rate per Rupee, &c.	Total Price.	Cultivated Area in Acres.	Produce per Acre.	Total Produce.	Rate per Rupee, &c.	Total Price.
M. S. C.	M. S. C.	R. A. P.	A. R. P.	M. S. C.	M. S. C.	M. S. C.	R. A. P.
1,360 0 0	1 0 0	1,360 0 0	33 0 0	3 0 0	99 0 0	0 25 0	158 0 0
1,768 0 0	1 0 0	1,768 0 0	3 0 0	3 0 0	9 0 0	0 25 0	14 0 0
831 0 0	0 38 0	875 0 0	0 0 0	0 0 0	0 0 0	0 0 0	0 0 0
536 0 0	1 0 0	536 0 0	0 0 0	0 0 0	0 0 0	0 0 0	0 0 0
144 0 0	1 0 0	144 0 0	9 0 0	3 0 0	27 0 0	0 25 0	43 0 0
24 0 0	0 33 0	29 0 0	0 0 0	0 0 0	0 0 0	0 0 0	0 0 0
628 0 0	1 0 0	628 0 0	6 0 0	3 0 0	18 0 0	0 25 0	29 0 0
265 0 0	1 0 0	265 0 0	39 0 0	3 0 0	117 0 0	0 25 0	187 0 0
860 0 0	1 0 0	860 0 0	0 0 0	0 0 0	0 0 0	0 0 0	0 0 0
284 0 0	0 39 0	299 0 0	6 0 0	3 0 0	18 0 0	0 25 0	29 0 0
125 0 0	1 0 0	125 0 0	86 0 0	3 0 0	258 0 0	0 25 0	413 0 0
270 0 0	0 38 0	284 0 0	152 0 0	3 0 0	456 0 0	0 25 0	730 0 0
7,095 0 0	0 38 0	7,173 0 0	334 0 0	3 0 0	1,002 0 0	0 25 0	1,603 0 0

URHUR AND 2. MUSOOR. 2. Cicer Arietinum.			PEAS. Pisum Sativum.				
Total Produce.	Rate per Rupee, &c.	Total Price.	Cultivated Area in Acres.	Produce per Acre.	Total Produce.	Rate per Rupee, &c.	Total Price.
M. S. C.	M. S. C.	R. A. P.	A. R. P.	M. S. C.	M. S. C.	M. S. C.	R. A. P.
638 0 0	0 29 0	880 0 0	73 0. 0	4 0 0	292 0 0	0 29 0	403 0 0
216 0 0	0 29 0	298 0 0	0 0 0	0 0 0	0 0 0	0 0 0	0 0 0
3,366 0 0	0 33 0	4,080 0 0	343 0 0	4 0 0	1,372 0 0	0 32 0	1,765 0 0
386 0 0	0 25 0	618 0 0	19 0 0	4 0 0	76 0 0	0 30 0	101 0 0
426 0 0	0 31 0	550 0 0	117 0 0	4 0 0	468 0 0	0 29 0	646 0 0
1,447 20 0	0 34 0	1,702 0 0	1 0 0	4 0 0	4 0 0	0 35 0	5 0 0
1826 0 0	0 32 0	2,283 0 0	144 0 0	4 20 0	678 0 0	0 31 0	875 0 0
1882 0 0	0 29 0	3,134 0 0	224 0 0	5 0 0	1,120 0 0	0 30 0	1,493 0 0
1992 0 0	0 29 0	2,747 0 0	0 0 0	0 0 0	0 0 0	0 0 0	0 0 0
853 20 0	0 33 0	1,035 0 0	17 0 0	4 0 0	68 0 0	0 32 0	85 0 0
1,282 0 0	0 30 0	1,707 0 0	71 0 0	5 0 0	355 0 0	0 30 0	473 0 0
1,122 0 0	0 32 0	1,403 0 0	88 0 0	5 0 0	440 0 0	0 32 0	550 0 0
15,437 0 0	0 29 0	20,437 0 0	1,097 0 0	4 22 0	4,873 0 0	0 31 0	6,396 0 0

DISTRICT PRODUCE STATEMENT,

MOTH.

NAME OF PURGUNUH.	Cultivated Area in Acres.	Produce per Acre.	Total Produce.	Rate per Rupee on the average of rates of 1843-44, 1844-45 and 1845-46.	Total Price.	PASPALUM Cultivated Area in Acres.	PASPALUM Produce per Acre.
	A. R. P.	M. S. C.	M. S. C.	M. S. C.	R. A. P.	A. R. P.	M. S. C.
Rusoolabad,	239 0 0	2 0 0	478 0 0	0 28 0	683 0 0	4 0 0	12 0 0
Bilhour,	478 0 0	2 0 0	956 0 0	0 28 0	1,366 0 0	42 0 0	14 0 0
Derapoor,	38 0 0	2 0 0	76 0 0	0 28 0	109 0 0	6 0 0	12 0 0
Shioolee,	89 0 0	2 0 0	178 0 0	0 28 0	134 0 0	4 0 0	12 0 0
Shioorajpoor,	282 0 0	2 0 0	564 0 0	0 28 0	806 0 0	2 0 0	12 0 0
Sikundruh,	0 0 0	0 0 0	0 0 0	0 0 0	0 0 0	27 0 0	14 0 0
Ukburpoor,	115 0 0	2 0 0	230 0 0	0 28 0	329 0 0	11 0 0	12 0 0
Bith'hoor,	688 0 0	3 0 0	2,064 0 0	0 28 0	2,949 0 0	7 0 0	14 0 0
Bhogneepoor,	89 0 0	2 0 0	178 0 0	0 28 0	254 0 0	167 0 0	14 0 0
Ghatumpoor,	234 0 0	2 0 0	468 0 0	0 28 0	668 0 0	54 0 0	14 0 0
Jajmow,	898 0 0	3 0 0	2,694 0 0	0 28 0	3,849 0 0	6 0 0	14 0 0
Sarh Sulempoor,	144 0 0	2 0 0	288 0 0	0 28 0	411 0 0	4 0 0	16 0 0
Total,	3,294 0 0	2 7 0	8,174 0 0	0 28 0	11,558 0 0	334 0 0	13 34 0

CHINWA.

PANICUM MILIACEUM.

NAME OF PURGUNUH.	Cultivated Area in Acres.	Produce per Acre.	Total Produce.	Rate per Rupee on the average of rates of 1843-44, 1844-45 and 1845-1846.	Total Price.	Cultivated Area in Acres.	Produce per Acre.
	A. R. P.	M. S. C.	M. S. C.	M. S. C.	R. A. P.	A. R. P.	M. S. C.
Rusoolahad,	7 0 0	12 0 0	84 0 0	1 0 0	84 0 0	46 0 0	5 0 0
Bilhour,	1 0 0	10 0 0	10 0 0	0 38 0	13 0 0	37 0 0	7 0 0
Derapoor,	15 0 0	10 0 0	150 0 0	1 0 0	150 0 0	68 0 0	10 0 0
Shioolee,	1 0 0	10 0 0	10 0 0	1 0 0	10 0 0	16 0 0	5 0 0
Shioorajpoor,	0 0 0	0 0 0	0 0 0	0 0 0	0 0 0	3 0 0	6 0 0
Sikundruh,	0 0 0	0 0 0	0 0 0	0 0 0	0 0 0	42 0 0	2 0 0
Ukburpoor,	5 0 0	13 0 0	65 0 0	1 2 0	62 0 0	155 0 0	5 30 0
Bith'hoor,	30 0 0	13 0 0	390 0 0	1 0 0	390 0 0	120 0 0	6 0 0
Bhogneepoor,	0 0 0	0 0 0	0 0 0	0 0 0	0 0 0	12 0 0	2 0 0
Ghatumpoor,	0 0 0	0 0 0	0 0 0	0 0 0	0 0 0	79 0 0	5 0 0
Jajmow,	5 0 0	13 0 0	65 0 0	1 0 0	65 0 0	198 0 0	8 0 0
Sarh Sulempoor,	8 0 0	13 0 0	104 0 0	1 0 0	104 0 0	262 0 0	10 0 0
Total,	72 0 0	12 8 0	878 0 0	1 0 0	878 0 0	1,038 0 0	6 22 0

AND ITS ESTIMATED VALUE.

KODOW

FRUMENTACEUM.

PADDY.

ORYZA SATIVA.

Total Produce.	Rate per Rupee, &c.	Total Price.	Cultivated Area in Acres.	Produce per Acre.	Total Produce.	Rate per Rupee, &c.	Total Price.
M. S. C.	M. S. C.	R. A. P.	A. R. P.	M. S. C.	M. S. C.	M. S. C.	R. A. P.
48 0 0	1 0 0	48 0 0	897 0 0	11 0 0	9,867 0 0	0 39 0	10,120 0 0
588 0 0	0 38 0	619 0 0	782 0 0	10 0 0	7,820 0 0	0 39 0	8,021 0 0
72 0 0	0 39 0	74 0 0	99 0 0	10 0 0	990 0 0	0 38 0	1,042 0 0
48 0 0	1 0 0	48 0 0	275 0 0	10 0 0	2,750 0 0	1 0 0	2,750 0 0
24 0 0	1 0 0	24 0 0	96 0 0	11 0 0	1,056 0 0	1 0 0	1,056 0 0
378 0 0	0 39 0	388 0 0	56 0 0	10 0 0	560 0 0	0 39 0	575 0 0
132 0 0	1 0 0	132 0 0	671 0 0	11 0 0	7,381 0 0	0 39 0	7,570 0 0
98 0 0	0 39 0	101 0 0	216 0 0	12 0 0	2,592 0 0	0 38 0	2,728 0 0
2,338 0 0	1 0 0	2,338 0 0	255 0 0	10 0 0	2,550 0 0	0 37 0	2,757 0 0
756 0 0	0 38 0	796 0 0	307 0 0	10 0 0	3,070 0 0	0 38 0	3,232 0 0
84 0 0	0 39 0	86 0 0	631 0 0	12 0 0	7,572 0 0	0 38 0	7,982 0 0
64 0 0	0 37 0	69 0 0	301 0 0	12 0 0	3,612 0 0	0 38 0	3,802 0 0
4,630 0 0	0 38 0	4,723 0 0	4,586 0 0	10 26 0	49,820 0 0	0 38 0	51,635 0 0

TOBACCO.

OPIUM.

Total Produce.	Rate per Maund, &c.	Total Price.	Cultivated Area in Acres.	Produce per Acre.	Total Produce.	Government Rate per Seer.	Total Price.
M. S. C.	R. A. P.	R. A. P.	A. R. P.	M. S. C.	M. S. C.	R. A. P.	R. A. P.
230 0 0	4 0 0	920 0 0	95 0 0	0 6 8	15 18 0	11 6 0	7,030 0 0
259 0 0	6 0 0	1,554 0 0	70 0 0	0 6 8	11 15 0	11 6 0	5,176 0 0
680 0 0	4 0 0	2,720 0 0	210 0 0	0 6 8	34 5 0	11 6 0	15,527 0 0
80 0 0	5 0 0	400 0 0	20 0 0	0 6 8	3 10 0	11 6 0	1,479 0 0
18 0 0	5 0 0	90 0 0	31 0 0	0 6 8	5 2 0	11 6 0	2,298 0 0
84 0 0	4 0 0	336 0 0	0 0 0	0 0 0	0 0 0	0 0 0	0 0 0
465 0 0	3 8 0	1,628 0 0	196 0 0	0 6 8	31 34 0	11 6 0	14,492 0 0
720 0 0	2 8 0	1,800 0 0	53 0 0	0 6 8	8 14 0	11 6 0	3,809 0 0
24 0 0	3 0 0	72 0 0	55 0 0	0 6 8	8 28 0	11 6 0	3,968 0 0
395 0 0	6 0 0	2,370 0 0	152 0 0	0 6 8	24 28 0	11 6 0	11,238 0 0
1,584 0 0	3 4 0	5,148 0 0	63 0 0	0 6 8	10 10 0	11 6 0	4,664 0 0
2,620 0 0	5 0 0	13,120 0 0	182 0 0	0 6 8	29 23 0	11 6 0	13,457 0 0
7,159 0 0	4 6 0	30,158 0 0	1,127 0 0	0 6 8	182 27 0	11 6 0	83,138 0 0

DISTRICT PRODUCE STATEMENT,

NAME OF PURGUNUH.	SING,HARA.					TIL.		
	Cultivated Area in Acres.	Produce per Acre.	Total Produce.	Rate per Rupee on the average of rates of 1843-44, 1844-45 and 1845-46.	Total Price.	Cultivated Area in Acres.	Produce per Acre.	Total Produce.
	A. R. P.	M. S. C.	M. S. C.	M. S. C.	R. A. P.	A. R. P.	M. S. C.	M. S. C.
Rusoolabad, ...	159 0 0	8 0 0	1,572 0 0	0 14 0	4,731 0 0	14 0 0	2 0 0	28 0 0
Bilhour, ...	188 0 0	10 0 0	1,880 0 0	0 14 0	5,372 0 0	16 0 0	3 0 0	48 0 0
Derapoor, ...	37 0 0	10 0 0	370 0 0	0 15 0	987 0 0	31 0 0	4 0 0	124 0 0
Shioolee, ...	45 0 0	10 0 0	450 0 0	0 16 0	1,125 0 0	21 0 0	2 0 0	42 0 0
Shioorajpoor,.....	101 0 0	10 0 0	1,010 0 0	0 16 0	2,525 0 0	8 0 0	2 0 0	16 0 0
Sikundruh, ...	11 0 0	10 0 0	110 0 0	0 15 0	293 0 0	12 0 0	3 0 0	36 0 0
Ukburpoor, ...	72 0 0	10 0 0	720 0 0	0 16 0	1,800 0 0	8 0 0	3 0 0	24 0 0
Bith'hoor, ...	81 0 0	10 0 0	810 0 0	0 16 0	2,025 0 0	9 0 0	3 0 0	27 0 0
Bhogneepoor, ...	54 0 0	10 0 0	540 0 0	0 14 0	1,543 0 0	23 0 0	3 0 0	69 0 0
Ghatumpoor,.....	161 0 0	10 0 0	1,610 0 0	0 14 0	4,600 0 0	12 0 0	3 0 0	36 0 0
Jajmow,.....	94 0 0	10 0 0	940 0 0	0 16 0	2,350 0 0	17 0 0	3 0 0	51 0 0
Sarh Sulempoor,....	23 0 0	10 0 0	230 0 0	0 16 0	575 0 0	3 0 0	3 0 0	9 0 0
Total, ...	1,026 0 0	9 6 0	10,242 0 0	0 15 0	27,926 0 0	174 0 0	2 36 0	510 0 0

NAME OF PURGUNUH.	SURSOU, URSEE, AND LAHEE.					MUSK AND WATER		
	Cultivated Area in Acres.	Produce per Acre.	Total Produce.	Rate per Rupee on the average of rates of 1843-44, 1844-45 and 1845-46.	Total Price.	Cultivated Area in Acres.	Produce per Acre.	Total Produce.
	A. R. P.	M. S. C.	M. S. C.	M. S. C.	R. A. P.	A. R. P.	M. S. C.	M. S. C.
Rusoolabad, ...	8 0 0	1 0 0	8 0 0	0 19 0	17 0 0	5 0 0	30 0 0	150 0 0
Bilhour, ...	30 0 0	1 0 0	30 0 0	0 23 0	52 0 0	3 0 0	32 0 0	96 0 0
Derapoor, ...	5 0 0	1 0 0	5 0 0	0 19 0	10 0 0	15 0 0	32 0 0	480 0 0
Shioolee, ...	8 0 0	1 0 0	8 0 0	0 24 0	13 0 0	3 0 0	32 0 0	96 0 0
Shioorajpoor,.....	1 0 0	1 0 0	1 0 0	0 23 0	2 0 0	3 0 0	32 0 0	96 0 0
Sikundruh, ...	4 0 0	1 0 0	4 0 0	0 22 0	7 0 0	6 0 0	30 0 0	180 0 0
Ukburpoor, ...	39 0 0	1 0 0	39 0 0	0 20 0	78 0 0	16 0 0	30 0 0	480 0 0
Bith'hoor, ...	13 0 0	1 0 0	13 0 0	0 21 0	25 0 0	98 0 0	34 0 0	3,332 0 0
Bhogneepoor, ...	2 0 0	1 0 0	2 0 0	0 20 0	4 0 0	27 0 0	30 0 0	810 0 0
Ghatumpoor,.....	43 0 0	1 0 0	43 0 0	0 20 0	86 0 0	26 0 0	30 0 0	780 0 0
Jajmow,.....	94 0 0	1 0 0	94 0 0	0 21 0	179 0 0	98 0 0	33 0 0	3,234 0 0
Sarh Sulempoor,....	1 0 0	1 0 0	1 0 0	0 20 0	2 0 0	93 0 0	31 0 0	2,883 0 0
Total, ...	248 0 0	1 0 0	248 0 0	0 21 0	475 0 0	393 0 0	32 4 0	12,617 0 0

AND ITS ESTIMATED VALUE.

PAUN.

Rate per Rupee on the average of rates of 1843-44, 1844-45 and 1845-46.	Total Price.	Cultivated Area in Acres.	Produce per Acre.		Total Produce.		Rate per Rupee on the average of rates of 1843-44, 1844-45 and 1845-46.	Total Price.
			Number of Pauns.	Weight of Ditto.	Number of Pauns.	Weight of Ditto.		
M. S. C.	R. A. P.	A. R. P.	No.	M. S. C.	No.	M. S. C.	No.	R. A. P.
0 17 0	66 0 0	0 0 0	0	0 0 0	0	0 0 0	0	0 0 0
0 20 0	96 0 0	7 0 0	24,00,000	37 20 0	1,68,00,000	262 20 0	3,200 or 2 seers.	5,250 0 0
0 18 0	276 0 0	0 0 0	0	0 0 0	0	0 0 0	0	0 0 0
0 17 0	99 0 0	2 0 0	24,00,000	37 20 0	48,00,000	75 0 0	3,200 or 2 seers.	1,500 0 0
0 20 0	32 0 0	3 0 0	24,00,000	37 20 0	72,00,000	112 20 0	3,200 or 2 seers.	2,250 0 0
0 17 0	85 0 0	0 0 0	0	0 0 0	0	0 0 0	0	0 0 0
0 17 0	57 0 0	1 0 0	24,00,000	37 20 0	24,00,000	37 20 0	3,200 or 2 seers.	750 0 0
0 17 0	64 0 0	10 0 0	24,00,000	37 20 0	2,40,00,000	375 0 0	3,200 or 2 seers.	7,500 0 0
0 20 0	138 0 0	1 0 0	24,00,000	37 20 0	24,00,000	37 20 0	3,200 or 2 seers.	750 0 0
0 19 0	76 0 0	1 0 0	24,00,000	37 20 0	24,00,000	37 20 0	3,200 or 2 seers.	750 0 0
0 18 0	113 0 0	5 0 0	24,00,000	37 20 0	1,20,00,000	187 20 0	3,200 or 2 seers.	3,750 0 0
0 15 0	24 0 0	29 0 0	24,00,000	37 20 0	6,96,00,000	1,087 20 0	3,200 or 2 seers.	21,750 0 0
0 18 0	1,126 0 0	59 0 0	24,00,000	37 20 0	14,16,00,000	2,212 20 0	3,200 or 2 seers.	44,250 0 0

MELONS, &c. KOOSOOM.

Rate per Maund on the average of rates of 1843-44, 1844-45 and 1845-46.	Total Price.	Cultivated Area in Acres.	Produce per Acre.	Total Produce.	Rate per Maund on the average of rates of 1843-44, 1844-45 and 1845-46.	Total Price.
R. A. P.	R. A. P.	A. R. P.	M. S. C.	M. S. C.	R. A. P.	R. A. P.
0 8 0	75 0 0	9 0 0	2 0 0	18 0 0	10 0 0	180 0 0
0 10 0	60 0 0	11 0 0	2 0 0	22 0 0	10 0 0	220 0 0
0 12 0	360 0 0	141 0 0	2 0 0	282 0 0	10 0 0	2,820 0 0
0 12 0	72 0 0	0 0 0	0 0 0	0 0 0	0 0 0	0 0 0
0 12 0	72 0 0	0 0 0	0 0 0	0 0 0	0 0 0	0 0 0
0 12 0	135 0 0	191 0 0	2 0 0	382 0 0	12 0 0	4,584 0 0
0 10 0	300 0 0	524 0 0	1 35 0	983 0 0	12 0 0	11,796 0 0
0 8 0	1,666 0 0	19 0 0	2 0 0	38 0 0	10 0 0	380 0 0
0 8 0	405 0 0	317 0 0	2 0 0	634 0 0	10 0 0	6,340 0 0
0 8 0	390 0 0	162 0 0	2 0 0	324 0 0	10 0 0	3,240 0 0
0 8 0	1,617 0 0	156 0 0	2 0 0	312 0 0	13 0 0	4,056 0 0
0 8 0	1,442 0 0	17 0 0	2 0 0	34 0 0	10 0 0	340 0 0
0 8 0	6,594 0 0	1,547 0 0	1 38 0	3,029 0 0	11 3 0	33,956 0 0

DISTRICT PRODUCE STATEMENT,

NAME OF PURGUNUH.	SUGAR-CANE.					KUCH'HEEANA OR
	Cultivated Area in Acres.	Produce per Acre, &c.	Total Produce.	Rate per Rupee on the average of rates of 1843-44, 1844-45 and 1845-46.	Total Price.	Cultivated Area in Acres.
	A. R. P.	M. S. C.	M. S. C.	M. S. C.	R. A. P.	A. R. P.
Rusoolabad, ...	1,497 0 0	10 0 0	14,970 0 0	0 10 0	59,880 0 0	57 0 0
Bilhour, ...	579 0 0	7 0 0	4,053 0 0	0 11 0	14,738 0 0	251 0 0
Derapoor, ...	1,089 0 0	20 0 0	21,780 0 0	0 12 0	72,600 0 0	25 0 0
Shioolee, ...	484 0 0	10 0 0	4,840 0 0	0 11 0	17,600 0 0	48 0 0
Shioorajpoor,.....	522 0 0	10 0 0	5,220 0 0	0 13 0	16,062 0 0	29 0 0
Sikundruh, ...	335 0 0	6 0 0	2,010 0 0	0 11 0	7,127 0 0	32 0 0
Ukburpoor, ...	2,368 0 0	12 0 0	28,416 0 0	0 11 0	1,03,331 0 0	42 0 0
Bith'hoor, ...	2,681 0 0	15 0 0	40,215 0 0	0 11 0	1,46,236 0 0	491 0 0
Bhogneepoor, ...	108 0 0	6 0 0	648 0 0	0 13 0	1,994 0 0	42 0 0
G,hatumpoor, ...	1,189 0 0	8 0 0	9,512 0 0	0 11 0	34,589 0 0	84 0 0
Jajmow,.....	1,688 0 0	15 0 0	25,240 0 0	0 10 0	1,00,960 0 0	352 0 0
Sarh Sulempoor,	1,508 0 0	15 0 0	22,620 0 0	0 11 0	82,255 0 0	252 0 0
Total, ...	14,048 0 0	12 32 0	1,79,524 0 0	0 11 0	6,57,372 0 0	1,705 0 0

NAME OF PURGUNUH.	KUCH'HEEANA OR					TOTAL OF RUBBEE
	Produce per Acre &c.	Total Produce.	Cultivated Area in Acres.	Produce per Acre.	Total Produce.	
	M. S. C.	M. S. C.	A. R. P.	M. S. C.	M. S. C.	
Rusoolabad, ...	41 0 0	2,337 0 0	108 0 0	40 0 0	4,320 0 0	
Bilhour, ...	41 0 0	10,291 0 0	23 0 0	40 0 0	920 0 0	
Derapoor, ...	41 0 0	1,025 0 0	20 0 0	40 0 0	800 0 0	
Shioolee, ...	41 0 0	1,968 0 0	13 0 0	40 0 0	520 0 0	
Shioorajpoor,.....	41 0 0	1,189 0 0	1 0 0	40 0 0	40 0 0	
Sikundruh, ...	41 0 0	1,312 0 0	0 0 0	0 0 0	0 0 0	
Ukburpoor, ...	41 0 0	1,722 0 0	87 0 0	40 0 0	3,480 0 0	
Bith'hoor, ...	41 0 0	20,131 0 0	14 0 0	40 0 0	560 0 0	
Bhogneepoor, ...	41 0 0	1,722 0 0	0 0 0	0 0 0	0 0 0	
G,hatumpoor, ...	41 0 0	3,444 0 0	142 0 0	40 0 0	5,680 0 0	
Jajmow,.....	41 0 0	14,434 0 0	56 0 0	40 0 0	2,240 0 0	
Sarh Sulempoor,	41 0 0	10,332 0 0	12 0 0	40 0 0	480 0 0	
Total, ...	41 0 0	69,907 0 0	476 0 0	40 0 0	19,040 0 0	

NAME OF PURGUNUH.	KUCH'HEEANA OR VEGETABLES.					TOTAL OF RUBBEE		
	Cultivated Area in Acres.	Produce per Acre.	Total Produce.	Rate per Rupee on the average of rates of 1843-44, 1844-45 and 1845-46.	Total Price.	Cultivated Area in Acres.	Produce per Acre.	Total Produce.
	A. R. P.	M. S. C.	M. S. C.	M. S. C.	R. A. P.	A. R. P.	M. S. C.	M. S. C.
Rusoolabad, ...	108 0 0	40 0 0	4,320 0 0	1 0 0	4,320 0 0	21,186 0 0	9 30 0	2,06,404 18 0
Bilhour, ...	23 0 0	40 0 0	920 0 0	1 0 0	920 0 0	12,619 0 0	12 2 0	1,52,018 15 0
Derapoor, ...	20 0 0	40 0 0	800 0 0	1 0 0	800 0 0	21,299 0 0	7 2 0	1,50,688 5 0
Shioolee, ...	13 0 0	40 0 0	520 0 0	1 0 0	520 0 0	7,560 0 0	13 21 0	1,02,387 10 0
Shioorajpoor, ...	1 0 0	40 0 0	40 0 0	1 0 0	40 0 0	7,391 0 0	14 20 0	1,07,363 2 0
Sikundruh, ...	0 0 0	0 0 0	0 0 0	0 0 0	0 0 0	21,282 0 0	7 18 0	1,58,234 20 0
Ukburpoor, ...	87 0 0	40 0 0	3,480 0 0	1 0 0	34,80 0 0	31,679 0 0	8 4 0	2,57,079 34 0
Bith'hoor, ...	14 0 0	40 0 0	560 0 0	1 0 0	560 0 0	28,888 0 0	9 29 0	2,80,433 14 0
Bhogneepoor, ...	0 0 0	0 0 0	0 0 0	0 0 0	0 0 0	33,261 0 0	7 6 0	2,37,898 28 0
G,hatumpoor, ...	142 0 0	40 0 0	5,680 0 0	1 0 0	5,680 0 0	52,569 0 0	10 34 0	5,70,236 8 0
Jajmow,.....	56 0 0	40 0 0	2,240 0 0	1 0 0	2,240 0 0	29,712 0 0	9 34 0	2,92,848 30 0
Sarh Sulempoor,	12 0 0	40 0 0	480 0 0	1 0 0	480 0 0	32,309 0 0	10 3 0	3,25,430 23 0
Total,.....	476 0 0	40 0 0	19,040 0 0	1 0 0	19,040 0 0	2,99,755 0 0	9 19 0	28,41,023 7 0

AND ITS ESTIMATED VALUE.

VEGETABLES.			INDIGO SEED.				
Rate per Rupee, &c.	Total Price.	Cultivated Area in Acres.	Produce per Acre &c.	Total Produce.	Rate per Maund, &c.	Total Price.
M. S. C.	R. A. P.	A. R. P.	M. S. C.	M. S. C.	R. A. P.	R. A. P.
1 0 0	2,337 0 0	91 0 0	3 0 0	273 0 0	4 0 0	1,092 0 0
1 0 0	10,291 0 0	3,051 0 0	3 0 0	9,153 0 0	5 0 0	45,765 0 0
1 0 0	1,025 0 0	11 0 0	3 0 0	33 0 0	4 0 0	132 0 0
1 0 0	1,968 0 0	715 0 0	6 0 0	4,290 0 0	6 0 0	25,740 0 0
1 0 0	1,189 0 0	1,115 0 0	5 0 0	5,575 0 0	5 0 0	27,875 0 0
1 0 0	1,312 0 0	0 0 0	0 0 0	0 0 0	0 0 0	0 0 0
1 0 0	1,722 0 0	23 0 0	5 0 0	115 0 0	3 8 0	403 0 0
1 0 0	20,131 0 0	1,432 0 0	6 0 0	8,592 0 6	4 0 0	34,368 0 0
1 0 0	1,722 0 0	4 0 0	3 0 0	12 0 0	4 0 0	48 0 0
1 0 0	3,444 0 0	80 0 0	3 0 0	240 0 0	4 0 0	960 0 0
1 0 0	14,434 0 0	324 0 0	5 0 0	1,620 0 0	3 0 0	4,860 0 0
1 0 0	10,332 0 0	1,617 0 0	4 0 0	6,468 0 0	5 12 0	37,191 0 0
1 0 0	69,907 0 0	8,463 0 0	4 11 0	36,371 0 0	4 14 0	1,78,434 0 0

HARVEST.	
Rate per Maund, &c.	Total Price.
	R. A. P.
0 0 0	3,09.731 0 0
0 0 0	2,36,003 0 0
0 0 0	2,17,334 0 0
0 0 0	1,45,042 0 0
0 0 0	1,32,789 0 0
0 0 0	1,87,251 0 0
0 0 0	4,83,106 0 0
0 0 0	3,92,633 0 0
0 0 0	3,22,917 0 0
0 0 0	7,55,092 0 0
0 0 0	4,08,846 0 0
0 0 0	4,83,547 0 0
0 0 0	40,74,291 0 0

DISTRICT PRODUCE STATEMENT,

NAME OF PURGUNUH.	COTTON.											
	Cultivated Area in Acres.			Produce per Acre.			Total Produce.			Rate per Maund, &c.			Total Price.		
	A.	R.	P.	M.	S.	C.	M.	S.	C.	R.	A.	P.	R.	A.	P.
Rusoolabad, ...	6,895	0	0	2	0	0	13,790	0	0	10	0	0	1,37,900	0	0
Bilhour,.....	4,123	0	0	1	0	0	4,123	0	0	10	0	0	41,230	0	0
Derapoor, ...	7,537	0	0	2	0	0	15,074	0	0	10	0	0	1,50,740	0	0
Shioolee, ...	2,413	0	0	2	0	0	4,826	0	0	11	0	0	53,086	0	0
Shioorajpoor, ...	1,833	0	0	2	0	0	3,666	0	0	11	0	0	40,326	0	0
Sikundruh, ...	9,252	0	0	1	14	0	12,490	20	0	9	4	0	1,15,537	0	0
Ukburpoor, ...	11,711	0	0	1	0	0	11,711	0	0	10	8	0	1,22,965	0	0
Bith'hoor, ...	6,482	0	0	1	14	0	8,751	0	0	10	0	0	87,510	0	0
Bhogneepoor, ...	13,552	0	0	2	0	0	27,104	0	0	9	0	0	2,43,936	0	0
G,hatumpoor, ...	20,635	0	0	1	0	0	20,635	0	0	10	0	0	2,06,350	0	0
Jajmow,.....	7,502	0	0	1	14	0	10,128	0	0	10	0	0	1,01,280	0	0
Sarh Sulempoor, ...	9,176	0	0	1	15	0	12,617	0	0	10	0	0	1,26,170	0	0
Total, ...	1,01,111	0	0	1	17	0	1,44,915	20	0	10	1	0	14,27,030	0	0

AND ITS ESTIMATED VALUE.

HEMP.

Cultivated Area in Acres.	Produce per Acre.	Total Produce.	Rate per Rupee, &c.	Total Price.
A. R. P.	M. S. C.	M. S. C.	M. S. C.	R. A. P.
180 0 0	4 0 0	720 0 0	0 17 0	1,694 0 0
155 0 0	4 0 0	620 0 0	0 17 0	1,459 0 0
81 0 0	4 0 0	324 0 0	0 16 0	810 0 0
72 0 0	4 0 0	288 0 0	0 16 0	720 0 0
28 0 0	4 0 0	112 0 0	0 16 0	280 0 0
96 0 0	4 0 0	384 0 0	0 15 0	1,024 0 0
137 0 0	4 0 0	548 0 0	0 17 0	1,289 0 0
67 0 0	5 0 0	335 0 0	0 16 0	837 0 0
308 0 0	4 0 0	1,232 0 0	0 18 0	2,738 0 0
299 0 0	4 0 0	1,196 0 0	0 17 0	2,814 0 0
93 0 0	5 0 0	465 0 0	0 16 0	1,168 0 0
53 0 0	4 0 0	212 0 0	0 15 0	565 0 0
1,569 0 0	4 6 0	6,436 0 0	0 16 0	15,398 0 0

DISTRICT PRODUCE STATEMENT,

NAME OF PURGUNUH.	INDIGO.				
	Cultivated Area in Acres.	Produce per Acre.	Total Produce.	Rate per Maund on the average of rates of 1843-44, 1844-45 and 1845-46.	Total Price.
	A. R. P.	M. S. C.	M. S. C.	R. A. P.	R. A. P.
Rusoolabad,	0 0 0	0 0 0	0 0 0	0 0 0	0 0 0
Bilhour,	3,050 0 0	0 2 8	190 25 0	90 0 0	17,156 0 0
Derapoor,	0 0 0	0 0 0	0 0 0	0 0 0	0 0 0
Shioolee,	0 0 0	0 0 0	0 0 0	0 0 0	0 0 0
Shioorajpoor,	1,115 0 0	0 2 8	69 27 8	90 0 0	6,272 0 0
Sikundruh,	0 0 0	0 0 0	0 0 0	0 0 0	0 0 0
Ukburpoor,	23 0 0	0 2 8	1 17 8	90 0 0	129 0 0
Bith'hoor,	0 0 0	0 0 0	0 0 0	0 0 0	0 0 0
Bhogneepoor,	5 0 0	0 2 8	0 12 8	90 0 0	28 0 0
G,hatumpoor,	0 0 0	0 0 0	0 0 0	0 0 0	0 0 0
Jajmow,	324 0 0	0 2 8	20 10 0	90 0 0	1,823 0 0
Sarh Sulempoor,	1,618 0 0	0 2 8	101 5 0	90 0 0	9,101 0 0
Total,	6,135 0 0	0 2 0	383 17 8	90 0 0	34,509 0 0

CAWNPORE,
Collectorate, June 1848.

AND ITS ESTIMATED VALUE.

TOTAL KHUREEF HARVEST.

Cultivated Area in Acres.	Produce per Acre.	Total Produce.	Rate per Rupee, &c.	Total Price.
A. R. P.	M. S. C.	M. S. C.		R. A. P.
22,878 0 0	5 7 0	11,8,296 0 0	0 0 0	3,14,256 0 0
27,279 0 0	4 23 0	1,24,529 5 0	0 0 0	2,62,725 0 0
23,719 0 0	5 21 0	1,31,238 0 0	0 0 0	3,41,875 0 0
9,334 0 0	6 18 0	60,293 0 0	0 0 0	1,67,639 0 0
10,877 0 0	5 18 0	59,314 7 8	0 0 0	1,50,195 0 0
24,024 0 0	3 3 0	73,870 20 0	0 0 0	1,92,125 0 0
34,395 0 0	4 25 0	1,59,230 37 8	0 0 0	3,80,517 0 0
31,696 0 0	5 24 0	1,77,366 0 0	0 0 0	4,28,351 0 0
35,338 0 0	4 33 0	1,70,658 32 8	0 0 0	4,06,075 0 0
57,221 0 0	6 3 0	3,47,502 20 0	0 0 0	6,29,824 0 0
30,507 0 0	5 2 0	1,53,420 30 0	0 0 0	3,50,059 0 0
36,677 0 0	5 34 0	2,14,738 25 0	0 0 0	4,94,234 0 0
3,43,945 0 0	5 8 0	17,90,458 17 8	0 0 0	41,17,875 0 0

ABSTRACT.

GRAND TOTAL OF KHUREEF AND RUBBEE HARVESTS.

NAME OF PURGUNUH.	Cultivated Area in Acres.	Produce per Acre.	Total Produce.	Rate per Rupee, &c.	Total Price.
	A. R. P.	M S. C.	M. S. C.		R. A. P.
Rusoolabad,	44,064 0 0	7 15 0	3,24,700 18 0	0 0 0	6,23,987 0 0
Bilhour,	39,898 0 0	6 37 0	2,76,547 20 0	0 0 0	4,98,728 0 0
Deramungulpoor,	45,018 0 0	6 10 0	2,81,926 5 0	0 0 0	5,59,209 0 0
Shioolee,	16,894 0 0	9 25 0	1,62,680 10 0	0 0 0	3,12,681 0 0
Shioorajpoor,	18,268 0 0	9 5 0	1,66,677 9 8	0 0 0	2,82,984 0 0
Sikundruh,	45,306 0 0	5 5 0	2,32,105 0 0	0 0 0	3,79,376 0 0
Ukburpoor,	66,074 0 0	6 12 0	4,16,310 31 8	0 0 0	8,63,623 0 0
Bith'hoor,	60,584 0 0	7 22 0	4,57,799 14 0	0 0 0	8,20,984 0 0
Bhogneepoor,	68,599 0 0	5 38 0	4,08,557 20 8	0 0 0	7,28,992 0 0
G,hatumpoor,	1,09,790 0 0	8 11 0	9,17,738 28 0	0 0 0	13,84,916 0 0
Jajmow,	60,219 0 0	7 16 0	4,46,269 20 0	0 0 0	7,58,905 0 0
Sarh Sulempoor,	68,986 0 0	7 36 0	5,40,169 8 0	0 0 0	9,77,781 0 0
Total,	6,43,700 0 0	7 8 0	46,31,481 24 8	0 0 0	81,92,166 0 0

R. MONTGOMERY,
Collector and Magistrate.

APPENDIX No. VI.

(VIDE PARA. 19.)

AVERAGE STATEMENT

OF

Price Current of Grain, &c., sold at Cawnpoor,

FROM

1823 TO 1846.

AVERAGE STATEMENT OF PRICE CURRENT OF

YEAR.	Wheat.		Otta.		Rice. 1st Sort.		Rice. 2d Sort.		Rice. 3d Sort.		Paddy.		Boot Gram. 1st Sort.		Boot Gram. 2d Sort.		Moat Gram.		Kullaee or Mash.		Barley.		Dál.		Peas.		Paddy, Straw, or Bhoosa.			Salt. 1st Sort.		Salt. 2d Sort.	
	Seers.	Cks.	Srs.	Cks.	Srs.	Cks.	Srs.	Cks.	Srs.	Cks.	Srs.	Cks.	Srs.	Cks.	Srs.	Cks.	Srs.	Cks.	Srs.	Cks.	Srs.	Cks.	Srs.	Cks.	Srs.	Cks.	Mds.	Srs.	Cks.	Srs.	Cks.	Srs.	Cks.
																																Per
1823,...	19	11	18	9	13	13	14	10	17	6½	30	1	31	5	32	8½	27	4	25	13½	28	6	28	10	33	14	1	3	12	7	5	7	15½
1824,...	24	4	22	4	11	7	16	15½	18	6	36	11	34	1	36	0	37	11	34	1	35	7	32	14	32	12	3	4	11	7	13	12	9
1825,...	26	9	22	15	9	7½	15	10	16	6	32	8	32	13	34	9	28	1	29	0	35	6½	35	2	31	5	3	15	1	8	6½	14	4
1826,...	15	2	14	4	8	8	11	8	12	9	22	8½	18	10½	19	4	16	14	15	4	19	9	17	3	16	6	2	12	11	7	2	13	4
1827,...	16	15	16	4½	9	1	12	11	13	12	27	5	21	12	22	13	21	15	18	8½	26	7	21	13	17	6½	3	8	4	8	1	13	14
1828,...	31	4	27	15	10	9½	16	9½	18	1	38	2½	41	13	44	4	38	10	26	½	M. s. 1.10	15½	36	15½	37	10	4	6	15	8	6	13	14
1829,...	33	1	28	11	11	9	19	14	22	8½	45	10	47	8½	M. s. 1.11	7	M. s. 1.10	9	36	8	M. s. 1.15	1	M. s. 1.1	9	M. s. 1.0	10	3	31	15	9	5	16	4
1830, ..	27	10	25	6	11	12	14	13	17	9	33	7	38	4	39	6	34	10	25	11	1.0	2	28	6	28	12	2	14	5	7	10	14	7
1831,...	26	1	23	12	12	3½	14	7	17	2	32	13½	32	15½	33	13	25	4	21	9	35	2	19	2	28	0	3	5	9	8	10	15	4½
1832,...	30	0	28	1	11	9	15	12	18	0	M. s. 1.2	2	M. s. 1.0	7	M. s. 1.1	11	34	15	28	6	M. s. 1.5	9	31	12	36	1	5	4	9½	8	5	13	15
1833,...	28	10	26	11½	11	9	15	7	17	2½	35	13	36	15	38	6	33	12	26	2	39	8	30	5½	32	7	3	30	15	8	11½	15	14½
1834,...	26	3	24	1	11	9	15	14½	16	12	32	2	27	6	28	10	21	10½	19	10	34	10	19	4	21	14	3	10	2	7	15	16	8
1835,...	28	1	26	9	10	6	18	3	19	7	38	13	31	8	33	9	32	13	24	10	39	10	19	2	27	8	4	10	7½	7	5	13	8½
1836,...	24	12	23	3	9	½	14	0	15	14	29	6	28	12	30	3	28	2	26	5	32	3	24	12	24	8	3	32	1½	9	14	15	12
1837,...	19	½	17	10	8	8	11	14	12	12½	24	9½	22	1	22	14	22	9½	20	2	22	14½	19	0	21	5	2	19	6	9	15	15	3
1838,...	14	15	14	8	8	3	10	12	12	1	22	5	15	6	15	15	17	12	16	10	18	5	14	7	15	0	2	13	10	7	14½	13	7
1839,...	20	2	19	5	8	5	11	7	15	2	30	15	26	2	27	2	31	2½	24	8	32	0	23	10	27	14½	4	1	11	9	5	14	10½
1840,...	20	5	19	6	8	0	12	15	16	4	30	0	27	8	28	8	27	3	24	4	30	6	23	9	26	2	3	38	12	10	8	15	5
1841,...	22	14	20	12	8	11	13	1	15	11	31	3	29	4	30	4	29	5	21	9½	29	9	20	11	28	0	3	12	0	11	7	16	11
1842,...	25	10	23	13	8	7	13	0	15	14	30	15½	31	0	31	15	28	5	19	14	34	14	18	13	25	11½	3	15	0	10	7	16	15
1843,...	29	½	26	4	7	9	12	11	17	3	33	15	35	10	36	10	38	14	22	13	M. s. 1.3	7	21	13	22	1½	3	11	0	8	13	15	14
1844,...	27	12	25	7	7	1	11	2	15	2	31	13	30	9	31	8	32	5	21	1½	1.2	8½	19	10	19	10	3	2	8	7	15	11	4
1845,...	26	1	23	9	7	0	11	5	17	3	37	10	31	13	32	13	36	1	25	15½	1.0	13½	24	15	23	6	3	1	0	8	6	11	9
1846,...	25	6	23	11½	6	15	11	11	16	15	36	2	34	1	35	1	36	14	27	0	37	5	26	0	27	13	2	35	9	7	6½	11	7

CAWNPOOR,
Collectorate, June 1848.

GRAIN, &c., SOLD AT CAWNPOOR, FROM 1823 TO 1846.

Ghee, Cow.		Ghee, Buffaloe.		Firewood.					Bread, Loaves.		Butter.				Fowls.					Milk.		Oil, Mustard.		Sugar Candy, Country.		Sugar.		Flour.		Soojee.		Eggs.		Goor.		Grass or Kurby.	
				1st Sort.			2d Sort.		1st Sort.	2d Sort.	1st Sort.		2d Sort.		1st Sort.		2d Sort.		3d Sort.												1st Sort.	2d Sort.			1st Sort.	2d Sort.
Srs.	Cks.	Srs.	Cks.	Mds.	Srs.	Cks.	Mds.	Srs.	Cks.	No.	No.	Srs.	Cks.	Srs.	Cks.	No.	No.	No.	Srs.	Cks.	Srs.	Cks.	Srs.	Cks.	Srs.	Cks.	Srs.	Cks.	Srs.	Cks.	No.	No.	Srs.	Cks.	Bdls.	Bdls.
Rupee.																																				
2	11	2	14	3	23	4½	4	29	3	7	8	1	9	1	10	3	5	6	18	8	5	3	0	0	3	12	9	14	6	12	58	70	0	0	0	0
2	3	2	7	3	1	12	3	32	9	8	14	1	8	1	10	3	5	6	18	11⅓	5	14	2	9	3	15½	12	½	8	½	58	70	0	0	0	0
1	14	2	5½	3	2	2	3	11	4½	9	17	1	7½	0	0	3	5	6	18	9½	5	14	2	9	4	1½	13	7	9	3	0	0	0	0	0	0
2	1	2	9	2	36	5½	3	17	10	7	14	1	6½	0	0	3	4½	6	19	10	4	15	2	6	3	10	7	10	5	1	0	0	0	0	0	0
1	13	2	3	2	38	0	3	20	10	13	14	1	7	1	4	2½	4	5	19	6	4	7	2	4½	3	4	9	8	6	1	50	0	0	0	0	0
2	1	2	7	2	35	9	3	18	10	0	0	1	8	0	0	2	4	5	19	5½	6	10½	2	5	3	5	16	½	10	12	50	0	14	4	0	0
2	2	2	9	3	11	15	4	4	12	6½	0	1	8	1	12	2	4	5	19	4	8	4	2	6	3	11	18	8	12	10	50	0	0	0	8	10
2	1	2	10	3	22	9	4	15	11½	5	10	1	8	1	12	2½	4	5	19	1¼	6	3	2	7	3	12½	14	15	10	12½	50	0	0	0	10	12
2	1	2	14½	3	11	5½	3	30	7½	10	20	1	8	1	12	2½	4	5	19	1	5	15	2	8	3	11½	15	14	12	4	50	0	0	0	8	10
2	0	2	15	3	8	2	3	33	5	9½	19	1	8	1	12	2½	4	5	19	9	6	7½	2	9	3	12	18	1½	14	8½	51	0	0	0	8½	10½
2	1	2	10½	3	27	13	4	7	10½	10	20	1	8	1	12	3	4	5	19	6½	6	10	2	12	4	8½	17	10	14	8	60	0	0	0	6	0
2	0	2	12½	3	37	12	4	10	11½	12	18	1	8	1	12	3	4	5	20	13	6	1	3	0	4	7	14	10	11	9½	60	0	0	0	0	0
2	1¼	2	6½	3	24	8	4	10	9	9	17	1	8	1	14	3	4	5	20	13	6	½	2	15	4	5	16	5	11	1	60	0	0	0	0	0
2	3	3	½	4	1	0	4	8	12	15	19	1	8	1	14	3	4	5	20	7	5	5	2	9	3	11½	14	7	9	15	0	0	0	0	0	0
2	3	2	15	3	38	12	4	13	3	15	17	1	8	1	14	3	4	5	19	9	5	2½	2	7½	3	8	13	4½	8	10	0	0	0	0	0	0
2	2½	2	5	4	8	1	4	9	15	7	8	1	8	1	14	3	4	5	18	9	5	4	2	9	4	9	11	1	8	13	50	0	0	0	0	0
0	0	2	4	3	20	13	3	28	12	8	15½	1	8	1	14	2½	3	4	18	0	6	15	2	3	3	7	13	13	12	0	36	0	0	0	0	0
0	0	3	2	3	26	11	3	38	5	8	16	1	8	1	14	3	4	5	18	7	7	15½	2	6	3	6	12	15½	11	3½	47	0	0	0	0	0
0	0	2	14	3	39	3	4	17	8	10	20	1	8	1	14	3	4	5	18	15	7	9	2	1	3	4	14	1½	12	9	48	0	0	0	0	0
2	8	2	10	4	1	0	4	19	4	11	19	1	8	1	13	3	4	6	18	13	5	15	2	6½	3	14	15	9	12	6	53	0	0	0	0	0
0	0	2	8	3	32	15	4	8	12	8	16	1	6	1	10	3	4	7	18	3	7	2	2	10	3	14	18	10½	17	2	57	0	0	0	0	0
0	0	2	7	3	32	8	4	3	8	0	0	1	6½	1	11	3	4½	7	18	8	7	14	2	7	3	12	19	1	15	13	57	0	0	0	0	0
0	0	2	10	3	26	11	4	5	0	0	0	1	9	1	11½	3	4	7	18	0	7	6	2	6	3	8	18	1	16	1	60	0	0	0	0	0
0	0	2	15	3	26	9	4	9	1	0	0	1	8	1	9	4	5	7	18	4	6	4	2	7	3	10	18	7	14	12	66	0	0	0	0	0

R. MONTGOMERY,
Collector and Magistrate.

APPENDIX N°. VII.

(VIDE PARA. 107.)

Annual Imports, Exports, and Consumption

OF

THE DISTRICT OF CAWNPOOR.

104520

STATEMENT SHEWING THE ANNUAL IMPORTS, EXPORTS,

NAMES OF ARTICLES.	Imported from other Districts.		Produce of the District.		Total.		Deduct Imports from other Districts.	
	Quantity.	Value.	Quantity.	Value.	Quantity.	Value.	Quantity.	Value.
GRAIN.	Maunds.	Rupees.	Maunds.	Rupees.	Maunds.	Rupees.		
Wheat,	4,10,000	6,56,000	8,54,953	14,72,353	12,64,953	21,28,353	.....	.....
Barley,	45,000	51,428	13,34,336	16,40,906	13,79,336	16,92,334	.....	.....
Gram,	89,000	1,18,667	5,73,210	7,38,288	6,62,210	8,56,955	.....	.....
Urhur,	15,500	17,714	15,437	20,437	30,937	38,151	.....	.....
Mussoor,	880	1,304	0	0	880	1,304	.....	.....
Goojuee,	0	0	15,060	21,672	15,060	21,672	.....	.....
Rice, 1st sort,	20,000	61,540	0	0	20,000	61,540	.....	.....
Rice, 2nd ditto,	35,000	77,877	49,820	51,635	84,820	1,29,512	.....	.....
Jooar,	10,000	11,428	10,32,601	12,94,723	10,42,601	13,06,151	.....	.....
Bajra,	20,000	22,857	2,29,632	2,81,361	2,49,632	3,04,218	.....	.....
Moong,	10,000	14,285	1,002	1,603	11,002	15,888	.....	.....
Mash,	16,000	26,345	3,826	6,491	19,826	32,836	.....	.....
Moat,	10,000	12,485	8,174	11,558	18,174	24,043	.....	.....
Mukka,	2,000	2,286	3,177	2,656	5,177	4,942	.....	.....
Murooa, Shama and Kakoon,	350	470	7,095	7,173	7,445	7,643	.....	.....
Kodou,	0	0	4,630	4,723	4,630	4,723	.....	.....
Peas,	100	145	4,873	6,396	4,973	6,541	.....	.....
Chinwan,	0	0	878	878	878	878	.....	.....
Total of Grain,	6,83,830	10,74,831	41,38,704	55,62,853	48,22,534	66,37,684	.....	.....
OTHER EDIBLE PRODUCTIONS.	Mds. Srs.	Rupees.	Mds. Srs.	Rupees.	Mds. Srs.	Rupees.	Mds. Srs.	Rupees.
Opium,	21 11	8,510	182 27	83,138	203 38	91,648	17	175
			Maunds.					
Musk and Water Melons,	0	0	12,617	6,594	12,617	6,594	0	0
Vegetables,	0	0	88,947	88,947	88,947	88,947	0	0
Surson,	5,000	8,695	248	475	5,248	9,170	0	0
Til,	1,500	3,881	510	1,126	2,010	5,007	0	0
Sing,hara,	500	1,538	10,242	27,926	10,742	29,464	0	0
Goor,	20,000	72,500	1,79,524	6,57,372	1,99,524	7,29,872	4,000	14,500
Shukkur,	20,000	2,00,000	0	0	20,000	2,00,000	3,000	30,000
Ghee,	11,000	1,65,000	19,629	2,55,177	30,629	4,20,177	5,500	82,500
Tobacco,	31,000	1,55,000	6,859	30,158	37,859	1,85,158	0	0
Paun,	0	5,000	2,212	44,250	2,212	49,250	0	0
Sugar-candy,	0	0	1,000	20,000	1,000	20,000	0	0
Total,	89,021 11	6,20,124	3,21,970 27	12,15,163	4,10,991 38	18,35,287	12,500 17	1,27,175
KEERANA OR SPICES, &C.	Maunds.	Rupees.			Maunds.	Rupees.	Maunds.	Rupees.
Turmerick,	1,500	12,000	.....	.....	1,500	12,000	500	4,000
Betel-nuts,	4,500	56,250	.....	.....	4,500	56,250	2,000	25,000
Dry Ginger,	2,000	12,000	.....	.....	2,000	12,000	1,000	6,000
Cocoanuts,	500	14,000	.....	.....	500	14,000	300	8,400
Asafœtida,	300	23,250	.....	.....	300	23,250	275	21,312
Coriander Seed,	1,000	4,000	.....	.....	1,000	4,000	500	2,000
Chillies,	2,000	36,000	.....	.....	2,000	36,000	500	9,000
Pepper,	1,500	31,500	.....	.....	1,500	31,500	500	10,500
Fruits imported from Kaubool,	0	2,00,000	.....	.....	0	2,00,000	0	1,75,000
Carried forward,	0	3,89,000	.....	.....	0	3,89,000	0	2,61,212

AND CONSUMPTION OF THE DISTRICT OF CAWNPOOR.

Exports from this to other Districts.				Consumed in this District.					
Produce of the District.		Total.		Imports from other Districts.		Produce of the District.		Total.	
Quantity.	Value.	Quantity.	Value.	Quantity.	Value.	Quantity.	Value.	Quantity.	Value.
.....	.....	.....	.....	Maunds.	Rupees.	Maunds.	Rupees.	Maunds.	Rupees.
.....	.....	.....	.....	4,10,000	6,56,000	8,54,953	14,72,353	12,64,953	21,28,353
.....	.....	.....	.....	45,000	51,428	13,34,336	16,40,906	13,79,336	16,92,334
.....	.....	.....	.....	89,000	1,18,667	5,73,210	7,38,288	6,62,210	8,56,955
.....	.....	.....	.....	15,500	17,714	15,437	20,437	30,937	38,151
.....	.....	.....	.....	880	1,304	0	0	880	1,304
.....	.....	.....	.....	0	0	15,060	21,672	15,060	21,672
.....	.....	.....	.....	20,000	61,540	0	0	20,000	61,540
.....	.....	.....	.....	35,000	77,877	49,820	51,635	84,820	1,29,512
.....	.....	.....	.....	10,000	11,428	10,32,601	12,94,723	10,42,601	13,06,151
.....	.....	.....	.....	20,000	22,857	2,29,632	2,81,361	2,49,632	3,04,218
.....	.....	.....	.....	10,000	14,285	1,002	1,603	11,002	15,888
.....	.....	.....	.....	16,000	26,345	3,826	6,491	19,826	32,836
.....	.....	.....	.....	10,000	12,485	8,174	11,558	18,174	24,043
.....	.....	.....	.....	2,000	2,286	3,177	2,656	5,177	4,942
.....	.....	.....	.....	350	470	7,095	7,173	7,445	7,643
.....	.....	.....	.....	0	0	4,630	4,723	4,630	4,723
.....	.....	.....	.....	100	145	4,873	6,396	4,973	6,541
.....	.....	.....	.....	0	0	878	878	878	878
.....	.....	.....	.....	6,83,830	1,074,831	41,38,704	55,62,853	48,22,534	66,37,684
Mds. Srs.	Rupees.	Mds. Srs.	Rupees.	Mds. Srs.	Rupees.	Maunds.	Rupees.	Mds. Srs.	Rupees.
182 27	83,138	183 4	83,313	20 34	8,335	0	0	20 34	8,335
0	0	0	0	0	0	12,617	6,594	12,617	6,594
0	0	0	0	0	0	88,947	88,947	88,947	88,947
0	0	0	0	5,000	8,695	248	475	5,248	9,170
0	0	0	0	1,500	3,881	510	1,126	2,010	5,007
0	0	0	0	500	1,538	10,242	27,926	10,742	29,464
39,508	1,44,117	43,508	1,58,617	16,000	58,000	1,40,016	5,13,255	1,56,016	5,71,255
0	0	3,000	30,000	17,000	1,70,000	0	0	17,000	1,70,000
9,815	1,27,593	15,315	2,10,093	5,500	82,500	9,814	1,27,584	15,314	2,10,084
0	0	0	0	31,000	1,55,000	6,859	30,158	37,859	1,85,158
0	0	0	0	0	5,000	2,212	44,250	2,212	49,250
800	16,000	800	16,000	0	0	200	4,000	200	4,000
50,305 27	3,70,848	62,806 4	4,98,023	76,520 34	4,92,949	2,71,665	8,44,315	3,48,185 34	13,37,264
.....	.....	Maunds.	Rupees.	Maunds.	Rupees.	.....	.....	Maunds.	Rupees.
.....	.....	500	4,000	1,000	8,000	.....	.....	1,000	8,000
.....	.....	2,000	25,000	2,500	31,250	.....	.....	2,500	31,250
.....	.....	1,000	6,000	1,000	6,000	.....	.....	1,000	6,000
.....	.....	300	8,400	200	5,600	.....	.....	200	5,600
.....	.....	275	21,312	25	1,938	.....	.....	25	1,938
.....	.....	500	2,000	500	2,000	.....	.....	500	2,000
.....	.....	500	9,000	1,500	27,000	.....	.....	1,500	27,000
.....	.....	500	10,500	1,000	21,000	.....	.....	1,000	21,000
.....	.....	0	1,75,000	0	25,000	.....	.....	0	25,000
.....	.....	0	2,61,212	0	1,27,788	.....	.....	0	1,27,788

STATEMENT SHEWING THE ANNUAL IMPORTS, EXPORTS,

NAMES OF ARTICLES.	Imported from other Districts.		Produce of the District.		Total.		Deduct Imports from other Districts.	
	Quantity.	Value.	Quantity.	Value.	Quantity.	Value.	Quantity.	Value.
	Maunds.	Rupees.	Maunds.	Rupees.	Maunds.	Rupees.	Maunds.	Rupees.
Brought forward,.....	0	3,89,000	.....	0	0	3,89,000	0	2,61,212
Fruits produced in the District,...	0	0	.....	25,000	0	25,000	0	0
Anise, ...	1,000	5,500	.....	0	1,000	5,500	500	2,750
Cloves, ...	200	16,600	.....	0	200	16,600	125	10,375
Nutmegs, ...	75	18,000	.....	0	75	18,000	55	13,200
Cardamums, ...	200	64,000	.....	0	200	64,000	125	40,000
Sundry Articles of Keerana not included in the above, ...	0	1,25,000	.....	0	0	1,25,000	0	1,00,000
Total,.....	0	6,18,100	.....	25,000	0	6,43,100	0	4,27,537
SALT.	Maunds.	Rupees.	Maunds.	Rupees.	Maunds.	Rupees.	Maunds.	Rupees.
Salt, ...	70,500	2,54,200	2,000	8,000	72,500	2,62,200	6,000	20,800
NON EDIBLE PRODUCTIONS INCLUDING COTTON.								
Cotton, ...	20,000	2,10,000	1,44,915	14,27,030	1,64,915	16,37,030	15,000	1,57,500
Koosoom, ...	500	5,000	3,029	33,956	3,529	38,956	300	3,000
Silk, ...	300	4,500	0	0	300	4,500	225	3,375
Hemp, ...	500	1,000	6,438	15,398	6,938	16,398	0	0
Moonj, ...	2,000	6,000	0	0	2,000	6,000	0	0
Indigo, ...	0	0	383	34,509	383	34,509	0	0
Indigo Seed, ...	0	0	36,371	1,78,434	36,371	1,78,434	0	0
Gunny, ...	0	0	300	1,400	300	1,400	0	0
Saltpetre, ...	0	0	11,745	58,725	11,745	58,725	0	0
Total,.....	23,300	2,26,500	2,03,181	17,49,452	2,26,481	19,75,952	15,525	1,63,875
PIECE GOODS.								
Europe Piece Goods, ...	.....	18,55,000	.....	0	.....	18,55,000	.....	1,20,000
Country ditto, ...	.....	36,000	.....	2,85,780	.....	3,21,780	.....	0
Total,,.....	.....	18,91,000	.....	2,85,780	.....	21,76,780	.....	1,20,000
METALS.	Maunds.	Rupees.	Maunds.	Rupees.	Maunds.	Rupees.	Maunds.	Rupees.
Pewter, ...	3,000	45,000	0	0	3,000	45,000	1,000	15,000
Copper and Brass, ...	1,000	60.000	0	0	1,000	60,000	500	30,000
Lead, ...	3,000	45,000	0	0	3,000	45,000	1,000	15,000
Iron of all sorts, ...	10,000	1,00,000	0	0	10,000	1,00,000	5,000	50,000
Ranga, ...	1,000	50,000	0	0	1,000	50,000	500	25,000
Copper and Brass Utensils, &c.,...	418	25,100	1,357	13,100	1,775	38,200	0	0
Total,.....	18,418	3,25,100	1,357	13,100	19,775	3,38,200	8,000	1,35,000

AND CONSUMPTION OF THE DISTRICT OF CAWNPOOR.

Exports from this to other Districts.				Consumed in this District.					
Produce of the District.		Total.		Imports from other Districts.		Produce of the District.		Total.	
Quantity.	Value.	Quantity.	Value.	Quantity.	Value.	Quantity.	Value..	Quantity.	Value.
Maunds.	Rupees.	Maunds.	Rupees.	Maunds.	Rupees.	Maunds.	Rupees.	Maunds.	Rupees.
.....	.....	0	2,61,212	0	1,27,788	.....	0	0	1,27,788
.....	.....	0	0	0	0	.....	25,000	0	25,000
.....	.....	500	2,750	500	2,750	.....	0	500	2,750
.....	.....	125	10,375	75	6,225	.....	0	75	6,225
.....	.....	55	13,200	20	4,800	.....	0	20	4,800
.....	.....	125	40,000	75	24,000	.....	0	75	24,000
.....	.....	0	1,00,000	0	25,000	.....	0	0	25,000
.....	.....	0	4,27,537	0	1,90,563	.....	25,000	0	2,15,563
Maunds.	Rupees.	Maunds.	Rupees.	Maunds.	Rupees.	Maunds.	Rupees.	Maunds.	Rupees.
0	0	6,000	20,800	64,500	2,33,400	2,000	8,000	66,500	2,41,400
1,12,197	11,03,980	1,27,197	12,61,480	5,000	52,500	32,718	3,23,050	37,718	3,75,550
1,169	13,080	1,469	16,080	200	2,000	1,860	20,876	2,060	22,876
0	0	225	3,375	75	1,125	0	0	75	1,125
0	0	0	0	500	1,000	6,438	15,398	6,938	16,398
0	0	0	0	2,000	6,000	0	0	2,000	6,000
241	21,690	241	21,690	0	0	142	12,819	142	12,819
30,000	1,38,990	30,000	1,38,990	0	0	6,371	39,444	6,371	39,444
0	0	0	0	0	0	300	1,400	300	1,400
11,245	56,225	11,245	56,225	0	0	500	2,500	500	2,500
1,54,852	13,33,965	1,70,377	14,97,840	7,775	62,625	48,329	4,15,487	56,104	4,78,112
.....	.....	.....	1,20,000	.....	17,35,000	.....	0	.....	17,35,000
.....	.....	.....	0	.....	36,000	.....	2,85,780	.....	3,21,780
.....	.....	.....	1,20,000	.....	17,71,000	.....	2,85,780	.....	20,56,780
Maunds.	Rupees.	Maunds.	Rupees.	Maunds.	Rupees.	Maunds.	Rupees.	Maunds.	Rupees.
0	0	1,000	15,000	2,000	30,000	0	0	2,000	30,000
0	0	500	30,000	500	30,000	0	0	500	30,000
0	0	1,000	15,000	2,000	30,000	0	0	2,000	30,000
0	0	5,000	50,000	5,000	50,000	0	0	5,000	50,000
0	0	500	25,000	500	25,000	0	0	500	25,000
343	3,993	343	3,993	418	25,100	1,014	9,107	1,432	34,207
343	3,993	8,343	1,38,993	10,418	1,90,100	1,014	9,107	11,432	1,99,207

STATEMENT SHEWING THE ANNUAL IMPORTS, EXPORTS,

NAMES OF ARTICLES.	Imported from other Districts.		Produce of the District.		Total.		Deduct	
							Imports from other Districts.	
	Quantity.	Value.	Quantity.	Value.	Quantity.	Value.	Quantity.	Value.
LAC, SEALING WAX, AND WAX CANDLES.	Maunds.	Rupees.	Maunds.	Rupees.	Maunds.	Rupees.	Maunds.	Rupees.
Lac,	2,200	28,000	.....	.....	2,200	28,000	1,700	21,250
Lac Dye,	1,000	8,000	.....	.....	1,000	8,000	1,000	8,000
Wax Candles,	100	6,550	.....	.....	100	6,550	25	1,700
Total,	3,300	42,550	.....	.....	3,300	42,550	2,725	30,950
WOOD.	No.	Rupees.			No.	Rupees.		
Saul Timbers,	5,500	1,92,500	.....	.....	5,500	1,92,500	.....	.....
Kurrees,	11,500	11,500	.....	.....	11,500	11,500	.....	.....
Shah Gola,	2,000	4,500	.....	.....	2,000	4,500	.....	.....
Boat Planks,	10,000	2,500	.....	.....	10,000	2,500	.....	.....
Small Planks,	8,000	8,000	.....	.....	8,000	8,000	.....	.....
Roof Planks,	12,000	700	.....	.....	12,000	700	.....	.....
Seesoo Timbers,	700	8,400	.....	.....	700	8,400	.....	.....
Toon Timbers,	300	4,500	.....	.....	300	4,500	.....	.....
Total,	50,000	2,32,600	.....	.....	50,000	2,32,600	.....	.....
ENGLISH WINES, LIQUORS, &c.		Rupees.				Rupees.		Rupees.
English Wines, Liquors, &c.,	.....	5,00,000	.....	.....	.....	5,00,000	.....	2,60,000
SUNDRIES, INCLUDING PRECIOUS STONES, AND THINGS SOLD BY BEESATEES.		Rupees.				Rupees.		Rupees.
Sundries, &c.,	.....	3,00,000	.....	.....	.....	3,00,000	.....	2,50,000
HIDES.								
Hides,	.....	1,00,000	.....	75,000	.....	1,75,000	.....	1,00,000
Grand Total,	.....	61,85,005	.....	89,34,348	.....	1,51,19,353	.....	16,35,337

CAWNPOOR,
Collectorate, June, 1848.

AND CONSUMPTION OF THE DISTRICT OF CAWNPOOR.

Exports from this to other Districts.				Consumed in this District.					
Produce of the District.		Total.		Imports from other Districts.		Produce of the District.		Total.	
Quantity.	Value.	Quantity.	Value.	Quantity.	Value.	Quantity.	Value.	Quantity.	Value.
Maunds.	Rupees.	Maunds.	Rupees.	Maunds.	Rupees.	Maunds.	Rupees.	Maunds.	Rupees.
.....	.....	1,700	21,250	500	6,750	.....	.....	500	6,750
.....	.....	1,000	8,000	0	0	.....	.....	0	0
.....	.....	25	1,700	75	4,850	.....	.....	75	4,850
.....	.....	2,725	30,950	575	11,600	.....	.....	575	11,600
				No.	Rupees.	.....	.....	No.	Rupees.
.....	.....	.....	.....	5,500	1,92,500	.....	.....	5,500	1,92,500
.....	.....	.....	.....	11,500	11,500	.....	.....	11,500	11,500
.....	.....	.....	.....	2,000	4,500	.....	.....	2,000	4,500
.....	.....	.....	.....	10,000	2,500	.....	.....	10,000	2,500
.....	.....	.....	.....	8,000	8,000	.....	.....	8,000	8,000
.....	.....	.....	.....	12,000	700	.....	.....	12,000	700
.....	.....	.....	.....	700	8,400	.....	.....	700	8,400
.....	.....	.....	.....	300	4,500	.....	.....	300	4,500
.....	.....	.....	.....	50,000	2,32,600	.....	.....	50,000	2,32,600
			Rupees.		Rupees.				Rupees.
.....	.....	.....	2,60,000	.....	2,40,000	.....	.....	.....	2,40,000
			Rupees.		Rupees.				Rupees.
.....	.....	.....	2,50,000	.....	50,000	.....	.....	.....	50,000
.....	25,000	.....	1,25,000	.....	.....	.....	50,000	.....	50,000
.....	17,33,806	.....	33,69,143	.....	45,49,668	.....	72,00,542	.....	1,17,50,210

R. MONTGOMERY,
Collector and Magistrate.

APPENDIX N°. VIII.

(VIDE PARA. 115.)

Copy of Report on the State of Education

IN

THE DISTRICT OF CAWNPOOR.

TABLE OF CONTENTS.

Para. 1 Transmits Statement of Vernacular Schools.

„ 2 Cause of delay.

„ 3 Total number of Schools and Scholars.

„ 4 A Statement of their distribution, with number of Teachers.

„ 5 Number of Teachers less by one than number of Schools.

„ 6 Persian Schools more numerous in Pergunnahs bordering on the Ganges, than those on the Jumna. Its cause.

„ 7 Remuneration received by the Teachers.

„ 8 Gratuitous Teachers excluded in the general average of Salaries.

„ 9 Average amount of Teachers' Salaries. Their other means of livelihood.

„ 10 Number of each Class receiving instruction.

„ 11 A detail of the course of instruction pursued, and the period occupied therein.

„ 12 Hindee Schools. Their distribution, average number of Scholars in each.

„ 13 Average age of Teachers. Their numerical division into castes.

„ 14 Average amount of their remuneration.

„ 15 Period and mode of receiving it.

„ 16 Instruction very limited and of two kinds.

„ 17 Course pursued by Putwarees' and Zemindars' children.

„ 18 Ditto by children of Muhajuns and Bunneeahs. Period altogether occupied. Education of Zemindars' children much neglected.

„ 19 Course of Studies generally pursued. A Statement.

„ 20 Arabic Schools. Number of Scholars. Average of Teachers' Salaries.

„ 21 Duration of Schools. The oldest one noticed.

„ 22 Age of Students at entering and at leaving.

„ 23 Classified list of Books.

„ 24 Sanscrit Schools. Their number. Number of Scholars. Schools supported by the Peshwa.

„ 25 Average number of Boys in each School. Their ages at entering and leaving.

„ 26 Remuneration of Teachers. Majority instructed gratuitously.

„ 27 Abilities of Pundits. Celebrated Pundit in Neegoh—his means of subsistence.

„ 28 List of Books generally perused.

„ 29 General Remarks. Persian Schools more permanent than Hindee. Attendance of Scholars more regular. Arabic and Sanscrit Schools most permanent—many years of study requisite.

„ 30 Desire for Government School Books.

„ 31 Table of remuneration to the different Teachers. Aggregate Annual Expenditure on account of Education.

„ 32 Government School. Number and description of Scholars. Government Allowance.

„ 33 Missionary Schools noticed. Number of Scholars and studies pursued.

„ 34 Cousin's System of Calculation in Prussia. Number actually under instruction.

„ 35 Number of Prisoners capable of reading and writing in the Jail.

„ 36 Conclusion. A Statement of the number of each description of Schools and Scholars, in proportion to the Population and Area.

No. 524 OF 1846.

FROM R. MONTGOMERY, ESQUIRE,
Collector of Cawnpoor.

TO J. THORNTON, ESQUIRE,
Secretary to Government, N. W. P.

Agra, dated Cawnpoor, 29th July, 1846.

SIR,

Transmits Statement of Vernacular Schools.

With reference to your Circular letter, dated the 7th June 1845, No. 460, on the subject of Vernacular Education in this District, I have the honor to transmit a Statement drawn out in the prescribed Form.

Cause of delay.

2nd. There has been unusual delay in transmitting this Report, partly on account of my inability to attend to it on first taking charge of this Office; and partly owing to the necessity of again and again returning the Statements to the Tuhseeldars for revision.

Total No. of Schools and Scholars.

3rd. The total number of Schools in the City and District, omitting those supported by Government, and the Missionaries, amount to 533—179 of these are for the instruction of Persian, 280 for Hindee, 58 for Sanscrit, and 16 for Arabic. The total number of Scholars are 4,274 or adding two Missionary Schools, and the Free School supported partly by Government and partly by private subscriptions to 4,393.*

A Statement of their distribution, with number of Teachers.

4th. The Statement inserted below, drawn out in a similar form to that in Mr. Fink's Report of the Agra District will shew the distribution of the Schools throughout the District.

DESCRIPTION OF SCHOOLS.	Number of Schools of each Class in															Number of Teachers belonging to each Class.	Number of Scholars belonging to each Class.	Average number of Scholars in each School of each Class.
	City of Cawnpoor.	Cantonments.	Bithoor.	Jaujmow.	Akberpoor.	Bilhour.	Bhogneepoor.	Derapoor.	Ghatumpoor.	Russoolabad.	Sarh Sulempoor.	Sheorajpoor.	Sheolee.	Secundra.	Total number in the District.			
Persian,	42	16	25	11	12	16	13	5	5	6	17	3	3	5	179	178	1,014	5·66
Arabic,	10	3	1	0	1	1	0	0	0	0	0	0	0	0	16	16	42	2·62
Sanscrit,	2	0	18	1	9	2	4	3	6	6	4	0	2	1	58	58	409	7·05
Hindee,	18	12	34	14	42	26	19	11	11	18	47	5	7	16	280	280	2,809	10·03
Total,	72	31	78	26	64	45	36	19	22	30	68	8	12	22	533	532	4,274	8·02
Government and Missionary Schools.																		
Persian,	1	...	...	...	...	...	...	...	...	...	...	...	...	...	1	2	25	25
Hindee and Sanscrit,	3	...	...	...	...	...	...	...	...	...	...	...	...	...	3	3	94	31·33
English,	3	...	...	...	...	...	...	...	...	...	...	...	...	...	3	7	226	75·33
Grand Total,	79	31	78	26	64	45	36	19	22	30	68	8	12	22	540	544	4,619	8·55

* These are exclusive of 226 English Scholars.

5th. The number of Teachers is one less than the number of Schools, this is accidental, the place of one of the Teachers not having been filled up.

Number of Teachers less by 1 than number of Schools.

Persian Schools.

6th. In the City and Cantonments alone there are 58 Persian Schools, and in Pergunnahs Bithoor, Bilhour and Sarh, bordering on the Ganges, they are more numerous than in the Jumna Pergunnahs close to Bundlecund, where, with the exception of Pergunnah Secundra and some large villages in Bhogneepoor, the population is principally Hindoo.

More numerous in Pergunnahs bordering on the Ganges than those on the Jumna. Its cause.

7th. The remuneration given to the Teachers is made up of wages, fees and presents, the two latter coming principally under the denomination of Eedee, Joomratee, and Shookrana. The Eedee presents are given on the occurrence of the annual festivals Mohammedan and Hindoo. The Joomratee is a weekly payment made on Thursday evening, a tribute to the coming holiday on Friday. It consists of generally 1 pice from each boy, and seldom exceeds two pice. The Shookrana varies with the rank and wealth of the boy's parents. It is paid on the commencement of a new book. I have made an estimate of the amount of these presents, and entered the sum in the statement.

Remuneration received by the Teachers.

8th. Twelve Teachers instruct gratuitously, and they are omitted in the general average of Salaries.

Gratuitous Teachers excluded in the General Average of Salaries.

9th. The average amount of the Salaries of the different Teachers is 6 rupees, 4 annas, 6 pie per mensem, including fees. Many of the Teachers have other means of livelihood, and do not give themselves solely to instruction. In the City, for instance, some have small shops; others obtain a considerable sum from transcribing copies of books for which they are remunerated according to the skill of the writer, from 2 to 4 annas for eight leaves. In the foregoing estimate this has not of course been calculated.

Average amount of Teachers' Salaries. Their other means of livelihood.

10th. The following entry will shew the number of each class receiving instruction in the Persian language.

Number of each class receiving instruction.

Musslemen, ...	421	Koormees, ...	11
Brahmins, ...	100	Durzees, ...	3
Rajpoots, ...	43	Burrooars, ...	2
Kayeths, ...	379	Rung Saz, ...	1
Bunneeahs, ...	44	Kulwar, ...	1
Soonars, ...	10	Gosaeen, ...	2
Bhoorjees, ...	3	Mochee, ...	5
Josee, ...	2	Aheer, ...	3
Telee, ...	2		
Hujjam, ...	3	Total, ...	1,039
Bhats, ...	4		

11th. I have drawn out with some care a Statement of the course of instruction generally pursued in Persian Schools which I annex.

A detail of the course of instruction generally pursued and the period occupied therein.

1ST FORM.

1st Class.	2nd Class.	3rd Class.
Alphabet, Kureema, Mamiqeema, Muhmoodnamah, Khaluqbaree, Amudnamah, Dewan Nuvedi, Utaeenamah.	Namihuq, Dustooroos Sibeean, Dustoorool Muktoobat, Adaboos Sibeean.	Inshae Faeq, Inshae Dilkoosha, Buharufza, Inshae Hurkurn, Fuheemoos Sibeean, Ruqqati Muhtabrae, Roshun Kulam, Chuhar Durveish, Rahi Nujat, Budeeoos Sibeean.

2ND FORM.

1st Class.	2nd Class.	3rd Class.
Iftahool Insha, Ruqqati Ujeeb, Zood Faez, Iftikharool Insha, Mohummudee, Goolistan, Bostan, Inshae Khulefa.	Zulekha, Musnuvee, Ghuneemut, Madho Ram, Moofurruhool Quloob.	Quwaneen Farsee, Quwaneen Zuwabit, Tooteenamah, Dewani Ghurnee, Ruqqati Alumgeree, Ruqqati Umanoolla Hoosenee.

3RD FORM.

1st Class.	2nd Class.	3rd Class.
Buhari Danish, Unwari Suhelee Jungnamah, Ruqqati Mirza Quteel.	Secundernamah Meena Bazur, Hoosun Iskh, Ubool Fuzl, Ruqqati Luchmeenarain, Dewani Heelali, Dewani Saeb, Dewani Hukeem, Ruqqati Mirza Bedil, Qusaed Oorfee, Wuqae Neamut Khan Alee.	Zuhooree, Qiranoos Sadaen Mukhzun Israr, Budr Jaj, Ikhlaq Julalee, Ikhlaq Fakhree, Tahir Wuheed, Shahnamah, Musnuvee Mowlana Room.

In this I have been aided by a learned Moulvee, who is himself a teacher of considerable note. There are three forms, and each form is divided into three classes. It is considered that a boy will take about 10 years to pass through the course of instruction here presented. On completing the course of study in the 2nd form, he is considered fit for transacting business of any kind, which point he may reach after six years' study.

Hindee Schools.

12th. The following Statement will shew the distribution of Schools and the average number of Scholars in each.

Their distribution. Average number of Scholars in each.

DIVISION.	Number of Schools.	Number of Masters.	Number of Children.	Caste of Children.						Average number in each School.
				Musslemen.	Brahmuns.	Rajpoots.	Kayeths.	Bunneeahs.	Other Castes.	
City, ...	18	18	290	11	42	2	6	162	67	16·11
Cantonments, ...	12	12	228	32	31	11	3	54	97	19· 0
Bithoor, ...	34	34	390	4	274	21	2	36	53	11·47
Jaujemow, ...	14	14	204	5	73	26	17	37	46	14·57
Akberpoor, ...	42	42	311	13	91	93	14	47	53	7· 4
Bilhore, ...	26	26	198	1	89	21	12	22	53	7·61
Bhogneepoor, ...	19	19	214	1	60	3	11	89	50	11·26
Deramungulpoor, ...	11	11	87	0	38	30	4	9	6	8· 0
Ghatumpoor, ...	11	11	111	4	47	0	7	26	27	10·09
Russoolabad, ...	18	18	78	2	27	29	9	3	8	4·33
Sarh, ...	47	47	518	8	237	103	34	65	71	11·02
Sheorajpoor, ...	5	5	41	1	24	2	2	3	9	8· 2
Sheolee, ...	7	7	35	0	19	6	3	4	3	5· 0
Secundra, ...	16	16	104	0	24	19	6	30	25	6· 5
Total, ...	280	280	2,809	82	1,076	366	130	587	568	10·03
Government and Missionary Schools, ...	3	3	94	0	15	5	6	5	63	31.33
Grand Total, ...	283	283	2,903	82	1,091	371	136	592	631	10.26

13th. The average age of the teachers at the time this return was obtained, amounted to 36 years. Three are Musslemen, nineteen Brahmuns, two hundred and fifty-five Kayeths, one a Bunneeah, two Rajpoots, one a Koree, and one a Jat.

Average age of teachers. Their numerical division into castes.

14th. The remuneration of the teachers, amounts on an average to 3-12-8¾ per mensem, but the mode in which payment is made varies much. In addition to the fixed salary, they receive presents from the Scholars. The following is the period and mode in which they are remunerated.

Average amount of their remuneration.

15th. The day on which the boy enters School, he gives the Master his food for that day, and a few pice; when he masters the multiplication table as far as 40, he makes another present, and so on as he ascends higher in the scale of learning. The 1st and 16th (the Purewah) and the 8th and 18th (Ushtumee) of each month being holidays, presents of grain and 1 pice are given. On the 20th of the month of Sawun each year, the Master paints the figure of a serpent, and presents it to the parents of the different boys, on which occasion he obtains a present. On

Period and mode of receiving it.

the occurrence of the festivals of the Holee, Dewalee, Dusehra, from one to two pice are presented to him. Twice in the month, the ceremony of washing slates "tukht dholaee" is performed, when it is made the occasion of demanding a present. In the City of Cawnpoor and some of the principal Kusbahs on the festival of the Guneish Chout, the boys parade with music through the streets, with their Master at their head, and he makes a collection from the parents. This is generally a most profitable excursion for the School Master. One hundred rupees being often collected; the parents of the boy only pay this once, it is not demanded from them a second time.

Instruction very limited, and of two kinds.

16th. In the Hindee Schools, the course of instruction is very limited, and of two kinds. The children of the Zemindars and Putwaries go through a different course, to that of the children of Muhajuns and Bunneeahs.

Course pursued by Putwaries' and Zemindars' children.

17th. Both at first commence by learning to enumerate and multiply. The former then learn fractions, spelling, reading, writing on a slate, and village accounts, and finally writing on paper, which is the highest point they attain.

Ditto by children of Muhajuns and Bunneeahs.

18th. The latter after the first stage, in addition to reading, writing and arithmetic are instructed in the forms of hoondees, teeps, method of keeping accounts, calculation of interest and finally book-keeping.

Period altogether occupied.

The whole course may be gone through in 4 years. The children of the Zemindars are generally very ignorant.

Education of Zemindars' children much neglected.

Many never learn at all, and those that do, for only a few months in the year, when unemployed in agriculture.

Course of studies generally pursued. A statement.

19th. The Statement I have given, shews the course of instruction pursued generally in the different Schools.

Course of Education pursued by the Zemindars' and Putwaries' Children.

1st Form.	2nd Form.	3rd Form.
Gintee, or counting to 100, puhara or multiplication table, extending the multiplier to 40 and the multiplicand to 10, sawuya, dehora, urhya hoontha, dheoncha, girha and peona, or multiplying by $1\frac{1}{4}$, $1\frac{1}{2}$, $2\frac{1}{4}$, $3\frac{1}{2}$, $4\frac{1}{2}$, 11 and $\frac{3}{4}$ any number up to 100. Ekunna or multiplying any two equal whole numbers together. Bikut puhar or multiplying any two equal compound figures together, but it is very seldom used.	Fractions of a rupee i. e. annas and pies, fractions of pice. Fractions of a maund i. e. seers and chittacks. Alphabet, spelling, reading and writing letters, teeps, &c., or bonds, calculation of beegahs, village accounts. The children write the above on boards with white chalk pencils.	Writing upon paper, village accounts.

Course of Education pursued by the Muhajuns' and Bunneeahs' Children.

1st Form.	2nd Form.	3rd Form.
The same as the first form for Putwaries' and Zemindars' Children.	Fractions of a rupee, fractions of a pice, fractions of a maund, alphabet, spelling, reading and writing, letters, hoondees, teeps, &c., accounts of the purchase and sale of pice, and different kinds of articles of trade, calculation of interest, accounts of gram, gold and silver, calculation of batta.	Book-keeping.

Arabic Schools.

20th. There are only 42 boys receiving instruction in Arabic. The average of the teachers' salaries amounts to 5-13-0 per mensem.

Number of scholars, average of teachers' salaries.

21st. None of the Schools are of more than 12 years' standing: that in the City held by Moulvee Sulamut Oollah, who gives gratuitous instruction, being the oldest. He is considered to be very learned.

Duration of schools. The oldest one noticed.

22nd. The ages of the children at entering and leaving are as follows:—

Ages of students at entering and leaving.

Age at entry,.....	8.46
When the return was made, ...	12.76
On leaving,.....	22.86

23rd. The books read are here noted, divided into 3 Forms. Similar to that for the Persian Schools.

Classified list of books.

1ST FORM.

1st Course.	2nd Course.	3rd Course.
Qoran, Meezan, Moonshaeb, Tusreef or Punjgunj.	Surf Meer, Zoobda.	Nuho Meer Fusool Ukburee, Dustoor Ool Moobtudee, Maet Ameel.

2ND FORM.

1st Course.	2nd Course.	3rd Course.
Misbah, Shuruh Maet Ameel.	Hedaitool Nuho, Qafeea Ubwabool Jinan.	Shuruh Moollah, Shuruh Tuhzeeb.

3rd Form.

1st Course.	2nd Course.	3rd Course.
Qootbee Meer.	Meerzahid Risalah, Moolla Julal.	Sudra, Shumsh Bazgha.

Sanscrit Schools.

24th. In this District there are 58 Schools, containing 409 boys; Pergunnah Bithoor alone has 18 Schools, and 13 of these are in the Town of Bithoor. These Schools are for the instruction of the Marahta children, whose parents either are the servants or r eside in the Peishwa's Jageer. The Peishwa makes annual presents to the Teachers, and four of them have a fixed salary.

Their number; number of Scholars. Schools supported by the Peishwa.

25th. The number of boys learning Sanscrit averages seven in each School. The ages at which they enter and leave School are 16 and 22 years.

Average number of boys in each School. Their ages at entering and leaving.

26th. Six only of the School Masters receive regular wages, the remainder teach gratuitously; the boys frequently bestow presents on them, but they subsist principally by officiating as Priests, reciting the Poorans, and the fees they receive on the occurrence of different religious festivals.

Remuneration of Teachers. Majority instruct gratuitously.

27th. Some of the Pundits are celebrated for their religion and learning. In the village of Neegoh, Pergunnah Bithoor, dwells a Pundit of the name of Anund Brumh, who is held in great estimation. He has disciples in the surrounding Districts also from whom he receives support, and his Annual receipts are said to amount to several thousand rupees.

Abilities of Pundits. Celebrated Pundit in Neegoh. His means of subsistence.

28th. The following is the list of books generally perused:—

LIST OF BOOKS GENERALLY PERUSED.

Grammar.

Sarussoot,
Chundrika,
Bulbhudree,

Lexicon.

Umurkosh,

Astronomy.

Bal Bodh,
Bal Bibekhee,
Sukr Bodh,
Muhoorut Chintamun,
Girha Lagho,
Lugh Jatuck,
Rutun Mala,
Sumur Sar,
Lugun Chundrika,

Badaunt Shastur or Works on the Unity of God.

Geeta,

Neea Shastur or Logic.

Turk Sungira,

Dhurm Shastur or Works on Ceremonies and Observances.

Duskurm,
Sradh,
Bibah,

Poorans or Sacred Writings.

Unpoorna,
Sheopooran,
Sreemut Bhagwut,
Sutnarain,
Doorga Path,
Burahee Sungya,

Miscellaneous.

Rughoobuns,
Bhao Purkash.

General Remarks.

29th. The Persian Schools are more permanent than the Hindee. The oldest is in Pergunnah Bilhour, of 30 years' standing. The boys in the Persian Schools are more regular in their attendance, and once they leave School seldom return again. The Hindee Scholars go and come. They commonly belong to the Agricultural classes and the cultivating and harvest season generally disperses the Scholars, as it does the Masters, who often are themselves cultivators. The Arabic and Sanscrit Schools are the most permanent, and many years of study are necessary to attain any degree of eminence.

Persian Schools more permanent than Hindee. Attendance of Scholars more regular. Arabic and Sanscrit Schools most permanent,—many years of study requisite.

30th. From what I can learn there is no indisposition to receive the Government School Books; on the contrary I think they would be eagerly received. I have had applications for 150 Books, and have ordered 200 more for distribution. When they become more known they will, I doubt not, be sought after.

Desire for Government School Books.

31st. The following is the amount of remuneration paid to the different Teachers throughout the district.

Table of remuneration to the different Teachers.

11	Teachers	receive not more than	1	Rupee per month.
42	ditto	ditto	2	ditto.
96	ditto	ditto	3	ditto.
99	ditto	ditto	4	ditto.
92	ditto	ditto	5	ditto.
68	ditto	ditto	7	ditto.
14	ditto	ditto	9	ditto.
12	ditto	ditto	10	ditto.
10	ditto	ditto	12	ditto.
1	ditto	ditto	13	ditto.
2	ditto	ditto	14	ditto.
3	ditto	ditto	15	ditto.
2	ditto	ditto	18	ditto.
3	ditto	ditto	20	ditto.
1	ditto	ditto	30	ditto.

The sum actually expended in Education in this District, taking into account salary and fees of different kinds, is as follows:—

Aggregate Annual Expenditure on account of Education.

	Nos.		Rs.
Persian Schools, ...	163	Annual Remuneration,.....	12,283
Hindee ditto, ...	275	ditto, ...	12,527
Sanscrit ditto, ...	6	ditto, ...	345
Arabic ditto, ...	13	ditto, ...	960
	457		26,115

32nd. The Government School was formed by the residents for the use of poor Christian children. There are 5 boys and 5 girls on the foundation who are fed and clothed. The number of Christian day-scholars is 7 boys and 12 girls. Besides these, there are 164 Hindoo and Mahomedan boys on the list. The Government allows 400 Rupees per mensem and the whole is under the superintendence of a Local Committee.

Government School, number and description of Scholars. Government allowance.

33rd. The Missionary Schools under the Reverend W. H. Perkins, consist; 1stly, of a Native Female Orphan Asylum in which 50 girls, principally Christians, are provided for in every way. They are instructed in English, Oordoo, and Hindee, also in the Christian Scriptures and Doctrine. They learn also plain and fancy needlework, knitting, &c., &c.; 2ndly., a boy's institution consisting of at present only 9 boys. They are provided for in every way, and go through the usual course of instruction.

Missionary Schools noticed. Number of Schools and studies pursued.

34th. Cousins, in his Report on Public Instruction in Prussia, states that it appears 11-30ths of the whole population in the country are under 14 years of age, or 366 children per 1,000 inhabitants; and counting education to begin at the age of 7 and continue to 14 years, there would be 3-7ths of the children of an age to go to School, or 429 in every 1,000 children. If this calculation be applied to the population of this District, which is estimated at 8,39,661, we find that the total number of children under 14 years of age will be 3,07,876, and fit for School 1,31,947, which being halved (as the female children, with the exception of a few at the Missionary School, are, I may say, totally destitute of education) gives 65,973½ the number of boys fit for School. The total number of children by the returns now sent, that go to School, is 4,553 excluding girls at the Missionary Schools;—or only 7 per cent. of the male children between 7 and 14 years of age are under instruction.

Cousins' system of calculation in Prussia. Number actually under instruction.

35th. Although unconnected with this Report, I have called for a Return from the Jail, of the number of Prisoners fit to read and write, and, as it may be interesting, I here insert it.

Number of Prisoners in the Jail capable of reading and writing.

Total number of Prisoners in Jail.

Males, ...	776
Females, ...	49

Can read and write Persian, ...	10
Can read and write Hindee, ...	52
Can read and write English, ...	3
	65

None of the females can read or write.

36th. I will conclude the Report by giving a Statement which shews the number of each description of Schools and Scholars, in proportion to the population and area of the District.

Conclusion.—A statement of the number of each description of Schools, and Scholars in proportion to the population and area.

PERGUNNAH OR DIVISION.	Area in Square Miles.	Population.	Persian.		Arabic.		Hindee.		Sanscrit.		English.		Total.	
			No. of Schools.	No. of Scholars.	No. of Schools.	No. of Scholars.	No. of Schools.	No. of Scholars.	No. of Schools.	No. of Scholars.	No. of Schools.	No. of Scholars.	No. of Schools.	No. of Scholars.
City of Cawnpoor,	0	52,461	42	161	10	26	18	290	2	8	...	...	72	485
Cantonments,.....	0	64,977	16	111	3	9	12	228	0	0	...	...	31	348
Bithoor, ...	210	1,10,165	25	147	1	1	34	390	18	144	...	...	78	682
Jaujmow, ...	206	79,354	11	56	0	0	14	204	1	8	...	...	26	268
Akberpoor, ...	243·7	72,369	12	71	1	1	42	311	9	47	...	...	64	430
Bilhour, ...	200	54,698	16	124	1	5	26	198	2	19	..	...	45	346
Bhogneepoor, ...	221·5	72,292	13	115	0	0	19	214	4	35	...	...	36	364
Derapoor, ...	179·5	39,628	5	54	0	0	11	87	3	29	...	...	19	170
Ghatumpoor, ...	338·1	76,703	5	28	0	0	11	111	6	46	...	...	22	185
Russoolabad, ...	225·3	48,989	6	16	0	0	18	78	6	20	...	...	30	114
Sarh Sulempoor,..	207	64,898	17	60	0	0	47	518	4	31	...	...	68	609
Sheorajpoor, ...	54·3	21,780	3	11	0	0	5	41	0	0	...	...	8	52
Sheolee, ...	82·7	21,780	3	20	0	0	7	35	2	18	...	...	12	73
Secundra, ...	137·3	39,567	5	40	0	0	16	104	1	4	...	...	22	148
Total,.....	2,306·2	8,39,661	179	1,014	16	42	280	2,809	58	409	...	...	533	4,274
Government and Missionary schools, ...	0	0	1	25	0	0	3	94	0	0	3	226	7	345
Grand Total, ...	2,306·2	8,39,661	180	1,039	16	42	283	2,903	58	409	3	226	540	4,619

I have, &c.,
(Signed) R. MONTGOMERY,
Collector.

True Copy,

R. MONTGOMERY,
Collector and Magistrate.

CAWNPOOR,
Collectorate, 29th July, 1846.

APPENDIX N° IX.

(VIDE PARA. 118.)

List of Revenue Officers

APPOINTED TO

THE CAWNPOOR DISTRICT FROM THE CESSION.

List of Revenue Officers, who have held Offices in the District of Cawnpoor.

Names of Collectors.	Period.		Names of Deputy Collectors.	Period.		Names of Assistant Collectors.	Period.	
	From	To		From	To		From	To
Mr. A. Welland, ...	8th Mar. 1802,	21st Mar. 1803.	Mr. R. Williams,.....	28th Apl. 1825,	6th Dec. 1826.	Mr. W. H. Tippet,.....	24th Aug. 1810,	20th Aug. 1813.
„ J. Richardson, ...	22d Do. 1803,	4th Feb. 1805.	„ A. Speirs, ...	15th Nov. 1831,	23d Jan. 1832.	„ J. Delancey, ...	17th Dec. 1824,	29th Nov. 1826.
„ C. Dumbleton, ...	5th Feb. 1805,	18th Aug. 1809.	„ H. Armstrong, ...	31st May 1832,	31st Dec. 1833.	„ E. V. Irwin, ...	1st Sept. 1829,	11th June 1832.
„ J. W. Grant,.....	19th Aug. 1809,	3d July 1811.	„ C. McKenzie, ...	„ Jan. 1834,	23d Apl. 1834.	„ R. H. S. Campbell,.	1st Apl. 1832,	19th June 1832.
„ F. Balfour,.....	4th July 1811,	27th Nov. 1812.	„ R. Clark,...	26th May 1834,	1st Mar. 1835.	„ E. H. Morland,.....	20th June 1832,	2d July „
„ H. Newnham, ...	28th Nov. 1812,	1st Dec. 1813.	„ H. B. Harington,...	27th Apl. 1835,	23d July „	„ J. W. Muir, ...	cannot be found.	
„ G. Ravenscroft, ...	2d Dec. 1813,	27th Oct. 1816.	„ F. S. Head, ...	26th Do. 1838,	„ Sept. 1838.	„ S. Becher,.....	23d Sept. 1835,	2d Apl. 1837.
„ R. Grant, Offg., ...	28th Oct. 1816,	„ Nov. „	„ W. Muir, ...	11th Oct. 1838,	„ Dec. 1840.	„ W. Muir, ...	7th May 1838,	24th Nov. 1840.
„ H. G. Christian, do.,	„ Nov. „	26th June 1818.	„ M. F. Muir, ...	20th Aug. 1840,	13th Do. „	„ A. Ross,.....	15th Sept. 1841,	22d Mar. 1845.
„ H. Swetenham, do.,	27th June 1818,	11th Aug. „	„ G. D. Raikes, ...	25th Feb. 1841,	30th Mar. 1841.	„ E. L. Ellis, ...	23d May 1845,	3d Aug. 1847.
„ G. Ravenscroft,.....	12th Aug. „	31st Dec. 1820.	„ R. B. Thornhill, ...	7th May, „	„ Oct. „	„ H. B. Henderson,...	25th Aug. 1847.	———
„ W. H. Valpy, Offg.,	1st Jan. 1821,	31st Dec. 1823.	„ W. S. Cuninghame,	1st Nov. „	9th June 1842.	„ W. G. Probyn, ...	13th May 1848.	———
„ J. Wemyss, ...	1st Apl. 1823,	21st Oct. 1827.	„ W. Muir, ...	6th Sept. 1842,	9th Feb. 1843.			
„ E. J. Smith, Offg.,	22d Oct. 1827,	29th Jan. 1828.	„ W. S. Cuninghame,	25th Feb. 1843,	30th Apl. 1845.			
„ H. T. Owen, do.,...	30th Jan. 1828,	27th Mar. 1828.	„ C. T. LeBas,.....	11th Sept. 1845,	10th Feb. 1847.			
„ J. Wemyss, ...	28th March „	30th Apl. 1844.	„ M. B. Thornhill, ...	10th May 1841,	12th Sept. 1841.			
„ E. A. Reade, (Dy. Collr. with power of Collr.,)	15th May 1832,	13th Nov. 1835.	„ H. P. Fane, ...	2d Aug. 1847.	———			
„ W. Crawford, (Offg. Dy. Collr. with power of Collr.,)	14th Nov. 1835,	17th Apl. 1837.						
„ H. Rose, (do. do.,)	18th Apl. 1837,	25th Mar. 1838.						
„ M. Smith, (do. do.,)	9th Do. 1838,	26th Apl. „						

„ J. C. Wilson, (Dy. Collr. with power of Collr.,)	27th Apl. 1838,	26th Feb. 1841.
„ J. D. Raikes, (Offg. do. do.,).....	„ Feb. 1841,	28th Do. „
„ J. A. Craigie, (Offg. do.,)	1st Mar. „	25th Jan. 1842.
„ C. M. Caldecott, (Offg. Collr.,) ...	26th Jan. 1842,	17th Feb. 1843.
„ C. Allen, ...	18th Feb. 1843,	23d Jan. 1845.
„ S. S. Brown, Offg.,	24th Jan. 1845,	22d Oct. „
„ R. Montgomery, ...	23d Oct. „	

R. MONTGOMERY,
Collector and Magistrate.

CAWNPOOR,
Collectorate, June 1848.

APPENDIX N°. X.

(VIDE PARA. 124.)

STATEMENT SHEWING THE RECEIPTS

ON ACCOUNT OF

LAND REVENUE AND OTHER COLLECTIONS,

AND THE

Expenses of the Civil Offices in the District of Cawnpoor,

WITH PER CENTAGE OF CHARGES ON RECEIPTS,

FROM

1802-3 TO 1846-47.

Statement shewing the Receipts on account of Land Revenue, and other Collections and the Expenses of the

YEAR.	RECEIPTS.							
	Land Revenue.	Other Collections.						
		Post Office Remittance.	Customs.	Stamps.	Fines, &c., from the Judge's Court.	Sayer.	Profit and Loss.	Total.
1802-3,.....	29,49,849 3 0	1,819 4 10	3,29,133 7 0	2,625 0 0	1,973 11 3	1,56,181 7 8	3,910 10 6	4,95,643 9 3
1803-4,.....	26,82,554 9 8	172 1 0	1,93,647 10 0	2,172 2 0	0 0 0	1,03,117 14 10	2,145 13 11	3,01,255 9 9
1804-5,.....	26,06,065 2 0	0 0 0	1,38,378 0 5	5,251 6 0	0 0 0	77,691 8 3	12,019 14 0	2,33,340 12 8
1805-6,.....	26,58,491 15 11	0 0 0	2,12,391 8 3	6,318 2 0	0 0 0	86,158 4 2	17,170 2 4	3,22,038 0 9
1806-7,.....	26,29,666 12 5	934 1 0	1,60,222 1 3	10,796 8 0	0 0 0	89,788 5 9	38,539 14 11	3,00,280 14 11
1807-8,.....	25,76,720 11 11	800 0 0	1,35,680 3 7	7,932 12 0	0 0 0	91,580 10 0	17,614 9 6	2,53,608 3 1
1808-9,.....	25,65,911 2 0	1,500 0 0	1,58,503 9 4	8,073 6 0	0 0 0	1,01,922 15 9	10,456 7 9	2,80,456 6 10
1809-10, ...	27,32,122 4 10	1,000 0 0	1,65,000 0 0	6,278 12 0	0 0 0	88,430 12 6	10,414 7 3	2,71,123 15 9
1810-11, ...	28,29,210 0 2	0 0 0	3,50,330 5 5	6,624 4 0	0 0 0	1,02,673 6 0	6,444 4 6	4,66,072 3 11
1811-12, ...	28,17,125 1 3	0 0 0	3,00,000 0 0	4,127 0 0	0 0 0	97,932 10 9	9,616 2 0	4,11,675 12 9
1812-13, ...	24,54,591 6 5	0 0 0	4,58,000 0 0	3,088 6 0	0 0 0	81,245 10 3	12,191 8 0	5,54,525 8 3
1813-14, ...	29,32,384 14 2	1,500 0 0	4,85,000 0 0	4,044 0 0	0 0 0	78,554 9 11	18,340 5 6	5,87,438 15 5
1814-15, ...	26,15,101 7 0	2,000 0 0	4,55,000 0 0	20,705 11 0	0 0 0	1,44,186 0 6	21,286 14 9	6,43,178 10 3
1815-16, ...	28,33,225 6 6	0 0 0	4,07,000 0 0	17,485 7 0	0 0 0	1,61,147 4 7	45,585 3 2	6,31,217 14 9
1816-17, ...	28,25,730 0 0	0 0 0	3,30,000 0 0	22,396 13 0	0 0 0	1,64,844 13 2	27,846 13 1	5,45,088 7 3
1817-18, ...	28,51,455 12 3	0 0 0	4,10,000 0 0	28,232 1 0	0 0 0	1,14,788 13 8	35,331 2 8	5,88,352 1 4
1818-19, ...	30,79,282 3 9	0 0 0	2,30,000 0 0	36,340 10 0	0 0 0	85,709 11 0	11,241 13 3	3,63,292 2 3
1819-20, ...	30,34,618 13 11	0 0 0	1,65,000 0 0	43,761 2 0	0 0 0	66,348 5 4	8,389 4 9	2,83,498 12 1
1820-21, ...	31,92,144 8 9	0 0 0	4,10,000 0 0	43,992 6 0	0 0 0	66,621 8 10	13,136 15 3	5,33,750 14 1
1821-22, ...	31,34,797 15 0	0 0 0	3,35,000 0 0	40,890 0 5	0 0 0	1,11,927 4 9	4,874 1 3	4,92,691 6 5
1822-23, ...	28,52,555 13 6	0 0 0	2,95,000 0 0	45,294 5 0	0 0 0	1,29,139 0 7	4,443 9 1	4,73,876 14 8
1823-24, ...	31,34,775 7 6	6,059 10 3	2,50,210 10 0	43,244 10 0	0 0 0	1,44,487 3 4	3,880 11 9	4,47,882 13 4
1824-25, ...	30,06,791 3 0	19,842 15 2	1,00,000 0 0	35,921 2 0	0 0 0	1,36,155 1 6	6,474 14 9	2,98,394 1 5
1825-26, ...	28,13,936 14 9	21,351 11 9	2,14,103 5 11	42,281 1 0	0 0 0	1,08,339 7 3	6,155 12 9	3,92,231 6 8
1826-27, ...	27,83,613 12 6	21,820 0 5	1,43,616 1 9	46,327 9 0	0 0 0	1,04,226 3 2	23,590 3 11	3,39,580 2 3
1827-28, ...	27,60,991 2 9	25,391 12 6	1,62,345 9 2	47,625 5 0	0 0 0	1,03,443 10 6	9,860 2 5	3,48,666 7 7
1828-29, ...	25,27,903 0 3	18,557 7 0	2,10,009 3 1	50,225 13 0	0 0 0	1,21,589 8 3	7,711 7 4	4,08,093 6 8
Carried over,	7,58,81,616 3 2	1,22,748 15 11	72,03,571 11 2	6,32,055 9 5	1,973 11 3	29,18,332 4 3	3,68,673 6 4	1,12,67,255 10 4

Civil Offices in the District of Cawnpoor, with Per centage of Charges on Receipts from 1802-3 *to* 1846-47.

Total of Land Revenue and Sewae.	DISBURSEMENTS.											
	Salaries of Covenanted and Uncovenanted Presiding Officers.				Sudder and Mofussil Establishment.							
	Collector's Office.	Judge's Office.	Magistrate's Office.	Total.	Collector's Office.	Judge's Office.	Magistrate's Office.	Total.				
34,45,492 12 3	54,833 14 3	1,564 13 4	0 0 0	56,398 11 7	15,506 2 0	6,210 0 0	15,042 8 0	36,758 10 0				
29,83,810 3 5	34,354 5 1	74,373 10 8	0 0 0	1,08,727 15 9	17,850 11 6	0 0 0	0 0 0	17,850 11 6				
28,39,405 14 8	22,991 2 4	49,933 5 7	3,187 6 3	76,111 14 2	3,29,136 4 7	16,335 0 0	16,044 0 0	3,61,515 4 7				
29,80,530 0 8	25,081 3 1	37,422 14 9	3,762 0 0	66,266 1 10	3,05,068 14 6	18,485 0 0	14,745 0 0	3,38,298 14 6				
29,29,947 11 4	25,081 3 9	37,445 13 4	3,448 8 0	65,975 9 1	3,18,300 8 1	20,894 0 0	20,650 2 4	3,59,844 10 5				
28,30,328 15 0	25,081 4 0	44,457 7 0	4,075 8 0	73,614 3 0	2,56,904 0 2	12,325 8 0	33,261 8 0	3,02,491 0 2				
28,46,367 8 10	20,918 15 10	36,923 5 4	4,075 8 0	61,917 13 2	1,74,137 11 0	5,724 0 0	15,663 0 0	1,95,524 11 0				
30,03,246 4 7	32,351 12 1	39,699 8 10	3,448 8 0	75,499 12 11	1,13,380 3 7	17,172 0 0	80,642 13 5	2,11,195 1 0				
32,95,282 4 1	28,007 5 9	39,626 6 8	3,762 0 0	71,395 12 5	98,116 5 5	11,448 0 0	55,316 0 0	1,64,880 5 5				
32,28,800 14 0	27,171 4 0	39,710 0 0	3,803 12 9	70,685 0 9	1,01,678 10 4	11,448 0 0	54,452 0 0	1,67,578 10 4				
30,09,116 14 8	21,776 7 4	39,710 0 0	3,762 0 0	65,248 7 4	1,01,682 1 9	11,448 0 0	55,425 4 0	1,68,555 5 9				
35,19,823 13 7	14,610 0 0	36,768 8 3	3,762 0 0	55,140 8 3	1,00,263 15 2	11,448 0 0	57,092 0 0	1,68,803 15 2				
32,58,280 1 3	25,080 0 0	39,492 9 1	3,762 0 0	68,334 9 1	1,15,598 10 4	11,448 0 0	57,607 8 0	1,84,654 2 4				
34,64,443 5 3	25,080 0 0	31,655 2 4	3,762 0 0	60,497 2 4	1,09,969 12 5	11,448 0 0	58,084 0 9	1,79,501 13 2				
33,70,818 7 3	27,170 0 0	15,307 8 0	3,681 1 4	46,158 9 4	1,04,835 0 2	11,448 0 0	58,386 0 0	1,74,669 0 2				
34,39,807 13 7	25,080 0 0	19,268 6 2	3,762 0 0	48,110 6 2	1,13,834 11 0	11,448 0 0	57,837 9 4	1,83,120 4 4				
34,42,574 6 0	22,990 0 0	7,470 0 0	3,762 0 0	34,222 0 0	1,10,738 8 8	11,448 0 0	61,194 0 0	1,83,380 8 8				
33,18,117 10 0	25,080 0 0	38,820 0 0	3,762 0 0	67,662 0 0	1,13,449 10 1	11,448 0 0	60,930 0 0	1,85,827 10 1				
37,25,895 6 10	22,990 0 0	42,177 0 0	3,762 0 0	68,929 0 0	1,20,154 11 8	11,448 0 0	60,104 0 0	1,91,706 11 8				
36,27,489 5 5	28,352 14 10	40,450 3 2	3,762 0 0	72,565 2 0	1,29,531 7 7	11,448 0 0	60,507 9 7	2,01,487 1 2				
33,26,432 12 2	27,570 0 0	41,472 15 3	3,762 0 0	72,804 15 3	1,30,366 13 10	11,448 0 0	60,697 0 0	2,02,511 13 10				
35,82,658 4 10	27,480 0 0	30,147 10 0	3,448 8 0	61,076 2 0	1,25,377 13 7	10,494 0 0	56,805 8 0	1,92,677 5 7				
33,05,185 4 5	28,713 12 6	10,709 8 0	4,075 8 0	43,498 12 6	1,25,709 8 0	16,102 0 0	67,171 10 8	2,08,983 2 8				
32,06,168 5 5	41,483 0 0	30,308 0 0	3,762 0 0	75,553 0 0	1,24,239 8 9	15,828 0 0	62,088 0 0	2,02,155 8 9				
31,23,193 14 9	40,069 1 2	32,453 9 6	3,762 0 0	76,284 10 8	1,26,326 4 0	15,828 0 0	60,885 8 0	2,03,039 12 0				
31,09,657 10 4	26,586 10 5	32,430 0 0	21,362 0 0	80,378 10 5	1,06,008 7 10	15,953 0 0	54,876 0 0	1,76,837 7 10				
29,35,996 6 11	29,770 0 0	31,530 0 0	22,962 0 0	84,262 0 0	1,26,032 1 9	16,128 0 0	54,846 0 0	1,97,006 1 9				
7,31,48,872 7 10	10,55,754 4 5	9,21,328 5 3	1,30,236 4 4	18,07,318 14 0	37,14,198 9 9	3,36,302 8 0	13,10,354 10 1	53,60,855 11 10				

Statement shewing the Receipts on account of Land Revenue, and other Collections, and the Expenses of the

YEAR.	DISBURSEMENTS.							
	Fixed Contingencies.				Contingent Bills.			
	Collector's Office.	Judge's Office.	Magistrate's Office.	Total.	Collector's Office.	Judge's Office.	Magistrate's Office.	Total.
1802-3,.....	0 0 0	0 0 0	0 0 0	0 0 0	1,051 5 0	0 0 0	7,527 14 0	8,579 3 0
1803-4,.....	0 0 0	0 0 0	0 0 0	0 0 0	5,175 0 10	1,420 4 1	0 0 0	6,595 4 11
1804-5,.....	1,200 0 0	0 0 0	0 0 0	1,200 0 0	1,869 10 6	0 0 0	10,064 12 11	11,934 7 5
1805-6,.....	1,200 0 0	0 0 0	0 0 0	1,200 0 0	5,612 0 0	0 0 0	6,174 11 6	11,786 11 6
1806-7,.....	1,200 0 0	0 0 0	0 0 0	1,200 0 0	2,520 5 0	0 0 0	23,854 0 0	26,374 5 0
1807-8,.....	1,200 0 0	0 0 0	0 0 0	1,200 0 0	788 4 8	0 0 0	14,206 0 0	14,994 4 8
1808-9,.....	1,100 0 0	0 0 0	0 0 0	1,100 0 0	348 3 6	0 0 0	3,994 10 4	4,342 13 10
1809-10, ...	1,300 0 0	0 0 0	0 0 0	1,300 0 0	752 4 0	0 0 0	18,191 3 10	18,943 7 10
1810-11, ...	1,200 0 0	0 0 0	0 0 0	1,200 0 0	1,316 14 3	0 0 0	40,765 6 6	42,082 4 9
1811-12, ...	1,200 0 0	0 0 0	0 0 0	1,200 0 0	3,394 10 3	0 0 0	38,194 0 8	41,588 10 11
1812-13, ...	1,200 0 0	0 0 0	0 0 0	1,200 0 0	13,116 14 2	0 0 0	18,374 11 6	31,491 9 8
1813-14, ...	1,200 0 0	0 0 0	0 0 0	1,200 0 0	1,573 11 0	0 0 0	11,217 6 3	12,791 1 3
1814-15, ...	1,200 0 0	0 0 0	0 0 0	1,200 0 0	6,785 5 4	0 0 0	27,501 13 9	34,287 3 1
1815-16, ...	1,200 0 0	0 0 0	0 0 0	1,200 0 0	543 8 0	0 0 0	8,980 2 0	9,523 10 0
1816-17, ...	1,200 0 0	0 0 0	0 0 0	1,200 0 0	1,096 9 0	0 0 0	19,451 3 7	20,547 12 7
1817-18, ...	1,200 0 0	0 0 0	0 0 0	1,200 0 0	210 6 9	0 0 0	18,586 3 5	18,796 10 2
1818-19, ...	1,200 0 0	0 0 0	0 0 0	1,200 0 0	177 3 3	0 0 0	30,470 3 1	30,647 6 4
1819-20, ...	1,200 0 0	0 0 0	0 0 0	1,200 0 0	2,697 12 9	0 0 0	34,952 13 9	37,650 10 6
1820-21, ...	1,100 0 0	0 0 0	0 0 0	1,100 0 0	1,127 0 0	0 0 0	74,602 3 0	75,729 3 0
1821-22, ...	1,300 0 0	0 0 0	0 0 0	1,300 0 0	7,350 5 0	0 0 0	30,703 1 0	38,053 6 0
1822-23, ...	1,200 0 0	0 0 0	0 0 0	1,200 0 0	4,065 14 10	0 0 0	35,632 6 1	39,698 4 11
1823-24, ...	1,200 0 0	0 0 0	0 0 0	1,200 0 0	14,998 8 5	0 0 0	25,984 0 11	40,982 9 4
1824-25, ...	1,200 0 0	0 0 0	0 0 0	1,200 0 0	16,544 15 3	0 0 0	25,086 10 3	41,631 9 6
1825-26, ...	1,200 0 0	0 0 0	0 0 0	1,200 0 0	2,941 13 1	0 0 0	24,858 12 2	27,800 9 3
1826-27, ...	1,200 0 0	0 0 0	0 0 0	1,200 0 0	2,478 1 6	0 0 0	18,963 5 9	21,441 7 3
1827-28, ...	1,100 0 0	0 0 0	0 0 0	1,100 0 0	912 0 0	0 0 0	32,487 8 3	33,399 8 3
1828-29, ...	1,300 0 0	0 0 0	0 0 0	1,300 0 0	9,729 7 11	0 0 0	25,471 5 0	35,200 12 11
Carried over,	30,000 0 0	0 0 0	0 0 0	30,000 0 0	97,178 2 3	1,420 4 1	6,26,296 9 6	7,36,894 15 10

Civil Offices in the District of Cawnpoor, with Per centage of Charges on Receipts from 1802-3 *to* 1846-47.

DISBURSEMENTS.

Total.				Per centage of Charges on the Receipts.				REMARKS.
Collector's Office.	Judge's Office.	Magistrate's Office.	Total.	Collector's Office.	Judge's Office.	Magistrate's Office.	Total.	
71,391 5 3	7,774 13 4	22,570 6 0	1,01,736 8 7	2 10 2	0 3 7	0 10 6	2 15 3	The Statement of Receipts on account of Land Revenue and Sewae or Extra Collections, and the Charges of the Civil Offices has been taken from the Annual Treasury Accounts, for the official years, from 1802-3 to 1846-7. The Collections therein exhibited, will not therefore correspond with the Juma Wasil Baqee Accounts, which have been made out according to the Fuslee year, and shew the Collections made for the demand of each current year.
57,380 1 5	75,793 14 9	0 0 0	1,33,174 0 2	1 14 9	2 8 8	0 0 0	4 7 5	
3,55,197 1 5	66,268 5 7	29,296 3 2	4,50,761 10 2	12 8 2	2 5 4	1 1 6	15 14 0	This Statement exhibits the total Collections received into the Treasury during the year, whether on account of the past, present, or ensuing years.
3,36,962 1 7	55,907 14 9	24,681 11 6	4,17,551 11 10	11 4 11	1 14 0	0 13 3	14 0 2	By this it is intended to shew the total Receipts and Disbursements, on account of Establishments and Contingent Charges, with the Per centage of Charges on Receipts.
3,47,102 0 10	58,339 13 4	47,952 10 4	4,53,394 8 6	11 13 7	1 15 10	1 10 2	15 7 7	The principal causes of the increase and decrease in the Collections are as follows, viz.: Transfers of Purgunuhs and Villages from one District to another. Alterations in kist-bundees or Annual Instalments, and to the amount of the surplus Collections for the coming year, being greater or less.
2,83,973 8 10	56,782 15 0	51,543 0 0	3,92,299 7 10	10 0 6	2 0 1	1 13 2	13 13 9	
1,96,504 14 4	42,647 5 4	23,733 2 4	2,62,885 6 0	6 14 5	1 8 0	0 13 4	9 3 10	The Tehseeldars were paid salaries and the Duheke, or system of allowing 10 per Cent. on the sums collected, abolished.
1,47,784 3 8	56,871 8 10	1,02,282 9 3	3,06,938 5 9	4 14 9	1 14 3	3 6 6	10 3 6	
1,28,640 9 5	51,074 6 8	99,843 6 6	2,79,558 6 7	3 14 5	1 8 10	3 0 6	8 7 9	
1,33,444 8 7	51,158 0 0	96,449 13 5	2,81,052 6 0	4 2 1	1 9 4	2 15 10	8 11 3	
1,37,775 7 3	51,158 0 0	77,561 15 6	2,66,495 6 9	4 9 3	1 11 2	2 9 3	8 13 8	
1,17,647 10 2	48,216 8 3	72,071 6 3	2,37,935 8 8	3 5 6	1 5 11	2 0 9	6 12 2	
1,48,663 15 8	50,940 9 1	88,871 5 9	2,88,475 14 6	4 9 0	1 9 0	2 11 8	8 13 8	
1,36,793 4 5	43,103 2 4	70,826 2 9	2,50,722 9 6	3 15 2	1 3 11	2 0 9	7 3 10	
1,34,301 9 2	26,755 8 0	81,518 4 11	2,42,575 6 1	3 15 9	0 12 9	2 6 8	7 3 2	
1,40,325 1 9	30,716 6 2	80,185 12 9	2,51,227 4 8	4 1 3	0 14 3	2 5 4	7 4 10	
1,35,105 11 11	18,918 0 0	95,426 3 1	2,49,449 15 0	3 14 10	0 8 9	2 12 4	7 3 11	
1,42,427 6 10	50,268 0 0	99,644 13 9	2,92,340 4 7	4 4 8	1 8 3	3 0 1	8 13 0	
1,45,371 11 8	53,625 0 0	1,38,468 3 0	3,37,464 14 8	3 14 5	1 7 0	3 11 6	9 0 11	
1,66,534 11 5	51,898 3 2	94,972 10 7	3,13,405 9 2	4 9 5	1 6 11	2 9 11	8 10 3	
1,63,202 12 8	a52,920 15 3	1,00,091 6 1	3,16,215 2 0	4 14 6	1 9 5	3 0 2	9 8 1	a This includes Rs. 24,737—paid on account of the Office of the Special Commissioner.
1,69,056 6 0	b40,641 10 0	86,238 0 11	2,95,936 0 11	4 11 6	1 2 2	2 6 6	8 4 2	b Ditto ditto Rs. 22,001—ditto ditto and Superintendent of Circuit.
1,72,168 3 9	26,811 8 0	96,333 12 11	2,95,313 8 8	5 3 4	0 13 0	2 14 8	8 15 0	
1,69,864 5 10	46,136 0 0	90,708 12 2	3,06,709 2 0	5 4 9	1 7 1	2 13 3	9 9 1	
1,70,073 6 8	48,281 9 6	83,610 13 9	3,01,965 13 11	5 7 1	1 8 9	2 10 10	9 10 8	
1,34,607 2 3	48,383 0 0	1,08,725 8 3	2,91,715 10 6	4 5 3	1 8 11	3 7 11	9 6 1	
c1,66,831 9 8	47,658 0 0	d1,03,279 5 0	3,17,768 14 8	5 10 11	1 10 0	3 8 3	10 13 2	c This sum includes Rs. 33,108, on account of the Beluh Sub-Collectorate.
								d This amount includes 11,816, paid on account of the Beluh Magistrate's Office.
46,09,131 0 5	12,59,051 1 4	20,66,887 7 11	79,95,069 9 8	25 15 4	6 15 9	15 7 1	48 6 0	

Statement shewing the Receipts on account of Land Revenue, and other Collections, and the Expenses of the

YEAR.	RECEIPTS.								
		OTHER COLLECTIONS.							
	Land Revenue.	Post Office Remittances.	Customs.	Stamps.	Fines, &c. from the Judge's Court.	Sayer.	Profit and Loss.	Total.
Brought over,	7,58,81,616 3 2	1,22,748 15 11	72,03,571 11 2	6,32,055 9 5	1,973 11 3	29,18,332 4 3	3,68,673 6 4	1,12,67,255 10 4
1829-30, ...	26,61,853 9 3	19,683 3 7	2,45,742 5 10	54,713 3 0	0 0 0	1,15,620 14 6	15,833 6 3	4,51,593 1 2
1830-31, ...	28,04,018 9 8	18,647 14 7	2,55,049 7 5	47,944 10 0	0 0 0	1,11,144 2 9	25,932 4 3	4,58,718 7 0
1831-32, ...	25,66,478 13 6	31,119 15 5	2,27,541 10 8	39,531 1 0	0 0 0	1,19,918 14 6	30,727 5 6	4,48,838 15 1
1832-33, ...	28,46,622 4 6	22,750 15 8	2,63,041 10 8	46,640 7 0	0 0 0	1,31,314 10 2	30,183 3 5	4,93,930 14 11
1833-34, ...	23,34,916 2 10	20,516 2 10	2,32,533 5 4	50,155 4 0	0 0 0	99,724 12 6	23,211 8 8	4,26,141 1 4
1834-35, ...	31,11,913 15 8	26,797 10 0	3,14,517 1 10	62,216 13 0	0 0 0	98,510 2 9	34,704 15 7	5,36,746 11 2
1835-36, ...	27,13,466 14 7	25,279 2 10	1,65,710 6 7	64,733 12 0	0 0 0	1,27,964 3 6	37,013 1 4	4,20,700 10 3
1836-37, ...	25,23,644 14 3	15,612 7 11	1,708 6 8	62,588 9 8	0 0 0	1,22,093 0 5	37,573 0 2	2,39,575 8 10
1837-38, ...	9,08,488 9 6	14,756 4 5	0 0 0	57,096 9 0	0 0 0	82,393 10 9	25,064 11 8	1,79,311 3 10
1838-39, ...	18,89,339 7 11	23,255 6 0	0 0 0	66,429 12 0	0 0 0	73,676 9 11	6,416 6 8	1,69,778 2 7
1839-40, ...	16,81,236 5 2	12,502 0 0	0 0 0	68,896 13 0	0 0 0	94,570 12 10	8,440 11 10	1,84,410 5 8
1840-41, ...	18,71,064 7 1	20,459 0 0	0 0 0	67,491 13 0	0 0 0	1,00,914 3 0	5,408 14 7	1,94,273 14 7
1841-42, ...	18,91,824 2 7	35,560 13 5	0 0 0	71,190 1 3	0 0 0	1,11,844 11 1	31,645 5 8	2,50,240 15 5
1842-43, ...	21,24,594 4 4	39,649 7 0	0 0 0	65,261 7 0	0 0 0	1,23,812 7 3	18,877 6 3	2,47,600 11 6
1843-44, ...	21,19,394 10 5	42,054 0 0	0 0 0	54,694 15 0	0 0 0	1,13,703 2 3	9,377 8 6	2,19,829 9 9
1844-45, ...	22,25,184 4 7	41,149 0 0	104 15 3	63,238 12 0	0 0 0	1,18,841 13 4	33,631 6 5	2,56,965 15 0
1845-46, ...	19,03,731 5 6	42,470 15 7	77 0 3	59,261 0 0	0 0 0	1,40,466 14 0	93,821 13 5	3,36,097 11 3
1846-47, ...	19,81,960 14 1	58,314 1 7	63 0 0	59,672 1 0	0 0 0	1,35,501 7 3	21,839 10 2	2,75,390 4 0
Total,...	11,60,41,350 8 7	6,33,327 8 9	89,09,661 1 8	16,93,812 8 4	1,973 11 3	49,40,248 13 0	8,78,376 2 8	1,70,57,399 13 8

Civil Offices in the District of Cawnpoor, with Per centage of Charges on Receipts from 1802-3 *to* 1846-47.

Total of Land Revenue and Sewae.	DISBURSEMENTS.											
	Salaries of Covenanted and Uncovenanted Presiding Officers.				Sudder and Mofussil Establishments.							
	Collector's Office.	Judge's Office.	Magistrate's Office.	Total.	Collector's Office.	Judge's Office.	Magistrate's Office.	Total.				
7,31,48,872 7 10	10,55,754 4 5	9,21,328 5 3	1,30,236 4 4	18,07,318 14 0	37,14,198 9 9	3,36,302 8 0	13,10,354 10 1	53,60,855 11 10				
31,13,446 10 5	25,480 5 2	28,660 0 0	22,248 8 0	76,388 13 2	1,05,510 1 7	15,184 0 0	50,303 0 0	1,70,997 1 7				
32,62,737 0 8	25,669 4 7	32,040 0 0	31,136 0 8	88,845 5 3	1,13,733 8 4	18,528 0 0	55,933 0 0	1,88,194 8 4				
30,15,317 12 7	32,609 14 3	31,560 0 0	38,958 6 0	1,03,128 4 3	1,29,444 0 8	18,408 0 0	67,572 0 0	2,15,424 0 8				
33,40,553 3 5	49,080 0 0	36,168 1 1	39,255 14 7	1,24,503 15 8	1,19,725 12 10	17,425 11 7	73,749 0 0	2,10,900 8 5				
27,61,057 4 2	48,999 15 11	45,011 0 0	30,668 6 2	1,24,679 6 1	1,20,192 9 1	9,052 0 0	67,717 15 5	1,96,962 8 6				
36,48,660 10 10	48,214 4 7	23,100 0 0	32,445 14 5	1,03,760 3 0	1,16,686 1 10	8,958 0 0	67,932 0 0	1,93,576 1 10				
31,34,167 8 10	40,660 0 0	15,585 12 11	19,222 9 3	75,468 6 2	1,19,170 12 5	8,928 0 0	64,494 3 7	1,92,593 0 0				
27,63,220 7 1	48,192 9 3	1,07,625 12 11	14,331 10 8	1,70,150 0 10	1,26,313 7 2	9,672 0 0	67,621 15 6	2,03,607 6 8				
10,87,799 13 4	43,605 12 10	47,545 12 8	8,666 10 8	99,818 4 2	96,826 10 5	8,928 0 0	55,564 0 0	1,61,318 10 5				
20,59,117 10 6	58,180 6 7	49,988 15 5	10,200 0 0	1,18,369 6 0	96,046 7 10	9,312 6 2	55,326 0 0	1,60,684 14 0				
18,65,646 10 10	69,624 11 8	49,738 1 0	15,600 0 0	1,34,962 12 8	1,21,170 1 1	9,444 0 0	55,416 0 0	1,86,030 1 1				
20,65,338 5 8	65,218 5 11	50,628 6 2	9,796 6 6	1,25,643 2 7	1,28,408 1 1	9,312 0 0	56,319 12 9	1,94,039 13 10				
21,42,065 2 0	48,222 14 1	53,351 3 3	12,417 14 1	1,13,991 15 5	1,23,841 0 7	9,312 0 0	57,451 0 0	1,90,604 0 7				
23,72,194 15 10	53,302 2 10	47,334 0 8	12,938 14 10	1,13,575 2 4	93,930 2 6	9,312 0 0	57,468 0 0	1,60,710 2 6				
23,39,224 4 2	56,522 13 5	51,655 5 11	25,385 0 0	1,33,563 3 4	92,781 2 0	9,312 0 0	57,468 0 0	1,59,561 2 0				
24,82,150 3 7	34,392 7 11	49,750 5 1	26,498 6 1	1,10,641 3 1	92,971 8 9	9,312 0 0	58,194 0 0	1,60,477 8 9				
22,39,829 0 9	33,228 3 0	49,772 5 4	26,811 9 9	1,09,812 2 1	88,748 10 4	9,312 0 0	58,651 7 2	1,56,712 1 6				
22,57,351 2 1	31,975 6 6	49,560 0 0	25,111 2 4	1,06,646 8 10	89,153 11 3	9,312 0 0	57,880 0 0	1,56,345 11 3				
13,30,98,750 6 3	15,68,933 14 11	17,40,403 7 8	5,31,929 10 4	38,41,267 0 11	56,88,852 7 6	5,35,326 9 9	23,95,416 0 6	86,19,595 1 9				

Statement shewing the Receipts on account of Land Revenue, and other Collections, and the Expenses of the

YEAR.	DISBURSEMENTS.							
	Fixed Contingencies.				Contingent Bills.			
	Collector's Office.	Judge's Office.	Magistrate's Office.	Total.	Collector's Office.	Judge's Office.	Magistrate's Office.	Total.
Brought over,	30,000 0 0	0 0 0	0 0 0	30,000 0 0	97,178 2 3	1,420 4 1	6,26,296 9 6	7,36,894 15 10
1829-30, ...	1,100 0 0	0 0 0	0 0 0	1,100 0 0	9,441 5 3	0 0 0	26,350 1 11	35,791 7 2
1830-31, ...	1,200 0 0	0 0 0	0 0 0	1,200 0 0	371 11 6	0 0 0	34,944 14 10	35,316 10 4
1831-32, ...	1,300 0 0	0 0 0	0 0 0	1,300 0 0	0 0 0	0 0 0	37,562 12 9	37,562 12 9
1832-33, ...	1,200 0 0	0 0 0	0 0 0	1,200 0 0	30,657 2 5	0 0 0	73,866 9 6	1,04,523 11 11
1833-34, ...	680 0 0	360 0 0	360 0 0	1,400 0 0	24,780 8 8	977 0 1	52,423 0 6	78,180 9 3
1834-35, ...	780 0 0	360 0 0	360 0 0	1,500 0 0	1,917 8 0	339 5 6	35,115 5 4	37,372 2 10
1835-36, ...	780 0 0	360 0 0	360 0 0	1,500 0 0	24,130 4 10	1,287 6 9	79,554 1 10	1,04,971 13 5
1836-37, ...	845 0 0	390 0 0	390 0 0	1,625 0 0	13,190 1 9	1,562 8 7	49,747 3 2	64,499 13 6
1837-38, ...	780 0 0	360 0 0	360 0 0	1,500 0 0	7,549 11 11	2,550 5 7	54,171 5 1	64,271 6 7
1838-39, ...	780 0 0	0 0 0	360 0 0	1,140 0 0	11,854 0 6	796 11 10	62,255 7 6	74,906 3 10
1839-40, ...	780 0 0	0 0 0	360 0 0	1,140 0 0	15,640 1 7	322 12 0	34,520 8 5	50,483 6 0
1840-41, ...	780 0 0	0 0 0	360 0 0	1,140 0 0	13,844 11 9	852 8 3	58,667 5 3	73,364 9 3
1841-42, ...	780 0 0	0 0 0	360 0 0	1,140 0 0	16,890 5 1	452 4 4	32,884 2 5	50,226 11 10
1842-43, ...	780 0 0	0 0 0	360 0 0	1,140 0 0	12,817 7 9	306 4 9	36,621 8 2	49,745 4 8
1843-44, ...	780 0 0	0 0 0	360 0 0	1,140 0 0	3,786 9 10	303 5 2	29,805 3 8	33,895 2 8
1844-45, ...	810 0 0	0 0 0	360 0 0	1,170 0 0	9,382 1 7	191 0 9	33,444 2 9	43,017 5 1
1845-46, ...	840 0 0	0 0 0	360 0 0	1,200 0 0	7,345 8 9	603 3 6	31,486 15 3	39,435 11 6
1846-47, ...	840 0 0	0 0 0	360 0 0	1,200 0 0	5,299 11 2	949 5 6	29,234 9 3	35,483 9 11
Total,...	45,835 0 0	1,830 0 0	5,070 0 0	52,735 0 0	3,18,077 2 7	12,914 6 8	14,18,951 15 1	17,49,943 8 4

Cawnpoor,
Collectorate, June 1848.

Civil Offices in the District of Cawnpoor, with Per centage of Charges on Receipts from 1802-3 *to* 1846-47.

| DISBURSEMENTS. | | |

APPENDIX N°. XI.

(VIDE PARA. 136.)

Statement shewing the Tenures of Estates,

IN

THE DISTRICT OF CAWNPOOR.

Statement shewing the Tenures of Estates in the District of Cawnpoor.

Name of Purgunuh or Tuhseeldaree Division.	Number of Zumeendaree Estates.	Number of Perfect Putteedaree Estates.	Number of Imperfect Putteedaree Estates.	Number of Byachara Estates.	Total.
Rusoolabad, ...	127	0	30	1	158
Bilhour, ...	97	8	62	1	168
Derapoor, ...	136	35	0	1	172
Shioolee, ...	45	2	13	0	60
Shioorajpoor, ...	45	2	61	0	108
Sikundruh, ...	114	2	33	0	149
Ukburpoor, ...	229	2	23	1	255
Bith'hoor, ...	270	1	3	1	275
Bhogneepoor, ...	244	0	5	6	255
G,hatumpoor, ...	249	0	24	3	276
Jajmow, ...	164	1	12	3	180
Sarh Sulempoor, ...	176	2	24	0	202
Total, ...	1,896	55	290	17	2,258

R. MONTGOMERY,
Collector and Magistrate.

Cawnpoor,
Collector's Office, June, 1848.

APPENDIX N°. XII.

(VIDE PARA. 145.)

Statement shewing the Mutations of Property,

SINCE

THE CESSION

UP TO

1846-47.

Statement shewing the Mutations of

NAME OF PURGUNUH OR TUHSEELDAREE DIVISION.	Villages which have remained uninterruptedly in the possession of the Original Proprietors.			Villages transferred from the Original Proprietors.												Total Number of Villages.
				By Voluntary Acts of Owners.			By Operation of Courts of Law.			By Operation of Revenue System.			Total.			
	Held by Communities.	Held by Individuals without separation of Interests.	Total.	In whole.	In part.	Total.	In whole.	In part.	Total.	In whole.	In part.	Total.	In whole.	In part.	Total.	
Rusoolabad, ...	37	14	51	38	9	47	4	15	19	41	0	41	83	24	107	158
Bilhour, ...	44	15	59	27	11	38	18	22	40	31	0	31	76	33	109	168
Derapoor, ...	52	19	71	25	14	39	8	9	17	45	0	45	78	23	101	172
Shioolee, ...	9	4	13	14	2	16	4	5	9	22	0	22	40	7	47	60
Shioorajpoor, ...	53	27	80	5	6	11	6	10	16	1	0	1	12	16	28	108
Sikundruh, ...	76	26	102	16	15	31	9	6	15	1	0	1	26	21	47	149
Ukburpoor, ...	57	31	88	80	21	101	32	24	56	10	0	10	122	45	167	255
Bith'hoor, ...	60	49	109	48	10	58	30	19	49	59	0	59	137	29	166	275
Bhogneepoor, ...	20	38	58	90	10	100	38	24	62	35	0	35	163	34	197	255
G,hatumpoor, ...	25	36	61	48	12	60	62	16	78	77	0	77	187	28	215	276
Jajmow, ...	40	25	65	33	6	39	25	12	37	39	0	39	97	18	115	180
Sarh Sulempoor, ...	25	26	51	41	11	52	43	12	55	44	0	44	128	23	151	202
Total, ...	498	310	808	465	127	592	279	174	453	405	0	405	1,149	301	1,450	2,258

CAWNPOOR,
Collectorate, June, 1848.

Property, since the Cession, up to 1846-47.

REMARKS.

It may be interesting to know how the Estates sold for Arrears of Revenue have been disposed of. The following Statement will shew this.

Sold for Arrears of Revenue.			
In possession of Original Purchasers.	Reversed by Orders of the Court or Special Commission.	Transferred by the Purchasers to Original Zemindars and others.	Total.
15	11	15	41
3	14	14	31
9	23	13	45
2	11	9	22
0	1	0	1
0	0	1	1
0	2	8	10
10	38	11	59
18	6	11	35
16	43	18	77
10	21	8	39
15	15	14	44
98	185	122	405

R. MONTGOMERY,
Collector and Magistrate.

APPENDIX N°. XIII.

(VIDE PARA. 146.)

Statement shewing the number of Estates,

HELD BY

MUHAJUNS.

Statement shewing the number of Estates held by Muhajuns.

NAME OF PURGUNUH OR TUHSEELDAREE DIVISION.	Number of Proprietors.			Number of Estates.			Amount of Assessment.			REMARKS.
	Residents of the Interior.	Residents of the City.	Total.	Residents of the Interior.	Residents of the City.	Total.	Residents of the Interior.	Residents of the City.	Total.	
Rusoolabad, ...	14	0	14	13	0	13	13,462	0	13,462	These have all been obtained since the Cession.
Bilhour, ...	22	3	25	25	7	32	33,835	12,344	46,179	
Derapoor, ...	13	2	15	12	2	14	8,602	2,857	11,459	
Shioolee, ...	19	3	22	22	11	33	19,496	7,517	27,013	
Shioorajpoor, ...	13	0	13	9	0	9	4,396	0	4,396	
Sikundruh, ...	11	0	11	14	0	14	11,499	0	11,499	
Ukburpoor, ...	22	4	26	17	8	25	12,436	6,622	19,058	
Bith'hoor, ...	4	17	21	27	5	32	21,525	8,920	30,445	
Bhogneepoor, ...	6	1	7	43	16	59	19,403	26,378	45,781	
G,hatumpoor, ...	21	1	22	39	2	41	43,876	2,191	46,067	
Jajmow,.....	8	4	12	13	6	19	28,894	1,916	30,810	
Sarh Sulempoor, ...	12	2	14	8	2	10	7,819	1,034	8,853	
Total,.....	165	37	202	242	59	301	2,25,243	69,779	2,95,022	

R. MONTGOMERY,
Collector and Magistrate.

CAWNPOOR,
Collectorate, June, 1848.

APPENDIX N°. XIV.

(VIDE PARA. 148.)

Statement shewing the Average Amount of Land

HELD BY

EACH PROPRIETOR AND CULTIVATOR,

AND THE

AVERAGE AMOUNT OF ASSESSMENT

PAID BY

EACH PROPRIETOR.

Statement shewing the average amount of Land held by each Proprietor and

Number.	NAMES OF PURGUNUHS OR TUHSEELDAREE DIVISIONS.	Number of Villages.	Number of Proprietors.			Number of Cultivators—Not Proprietors.		
			Lumburdars—*i. e.* Chief Proprietors.	Putteedars—*i. e.* Subordinate Proprietors.	Total.	Hereditary.	Non-Hereditary.	Total.
1	Rusoolabad,	158	406	1,143	1,549	4,650	3,018	7,668
2	Bilhour,	168	396	1,195	1,591	5,915	2,262	8,177
3	Derapoor,	172	326	1,143	1,469	3,962	1,916	5,878
4	Shioolee,	60	191	498	689	1,856	1,011	2,867
5	Shioorajpoor,	108	262	547	809	1,907	1,751	3,658
6	Sikundruh,	149	278	1,162	1,440	3,141	1,594	4,735
7	Ukburpoor,	255	466	1,468	1,934	6,633	3,467	10,100
8	Bith'hoor,	275	451	1,025	1,476	6,360	3,555	9,915
9	Bhogneepoor,	255	364	1,402	1,766	5,549	3,767	9,316
10	G,hatumpoor,	276	517	1,215	1,732	7,624	6,522	14,146
11	Jajmow,	180	300	642	942	6,064	2,849	8,913
12	Sarh Sulempoor,	202	355	790	1,145	7,494	3,647	11,141
	Total,	2,258	4,312	12,230	16,542	61,155	35,359	96,514

CAWNPOOR,
Collectorate, June, 1848.

Cultivator, and the average amount of Assessment paid by each Proprietor.

Total Area in Acres.	Assessment.	Detail of Land cultivated by Proprietors and Cultivators.					Average quantity of Land cultivated by each Proprietor.	Average quantity of Land cultivated by each Cultivator.	Average quantity of Land owned by each Proprietor.	Average amount of Assessment paid by each Proprietor.
		Quantity of Land cultivated by Proprietors.	Quantity of Land cultivated by Cultivators.			Total of Land cultivated by Proprietors and Cultivators.				
			Hereditary.	Non-Hereditary.	Total.					
	Rupees.	Acres.	Acres.	Acres.	Acres.	Acres.	Acres.	Acres.	Acres.	Rupees.
1,42,833	1,91,807	7,490	28,663	11,111	39,774	47,264	4.8	5.2	92	124
1,20,365	1,91,745	10,777	26,328	8,387	34,715	45,492	6.8	4.2	76	121
1,14,094	1,47,984	14,585	25,281	10,700	35,981	50,566	9.9	6.1	78	101
54,248	70,148	4,097	10,968	6,371	17,339	21,436	5.9	6.	79	102
32,014	57,131	5,624	8,042	5,994	14,036	19,660	6.9	3.8	39	71
89,678	1,08,654	14,165	21,699	8,198	29,897	44,062	9.8	6.3	62	75
1,57,624	2,12,567	14,235	38,977	15,994	54,971	69,206	7.4	5.4	82	110
1,32,292	2,34,835	8,596	39,179	13,845	53,024	61,620	5.8	5.3	90	159
1,75,535	1,90,326	14,448	45,326	20,803	66,129	80,577	8.2	7.1	99	108
2,15,201	2,96,052	16,958	61,259	34,413	95,672	1,12,630	9.8	6.8	124	171
1,30,208	2,08,192	7,631	39,412	12,569	51,981	59,612	8.1	5.8	138	221
1,31,536	2,37,874	9,471	45,636	16,193	61,829	71,300	8.3	5.5	115	208
*14,95,628	*21,47,315	1,28,077	3,90,770	1,64,578	5,55,348	6,83,425	7.8	5.7	90	130

* This includes the Area and Assessment of certain rent-free Villages which will pay Revenue to Government after the death of the present occupiers.

R. MONTGOMERY,
Collector and Magistrate.

APPENDIX N°. XV.

(VIDE PARA. 152.)

STATEMENT

SHEWING

The Number of each Caste of Cultivators.

Statement shewing the Number of each Caste of Cultivators in the District

NAME OF PURGUNUH OR TUHSEELDAREE DIVISION.	Rajpoot.	Brahmin.	Bunneeah.	Lod,ha.	Aheer.	Gurrureea.	Cach'hee.
Rusoolabad, ...	2,140	1,904	0	368	860	237	428
Bilhour, ...	1,030	1,744	0	162	807	303	253
Derapoor, ...	1,398	1,464	0	170	627	267	290
Shioolee, ...	588	844	0	250	238	0	0
Shioorajpoor, ...	517	1,318	0	0	311	0	205
Sikundruh, ...	615	835	0	0	340	170	216
Ukburpoor, ...	2,471	2,605	220	168	1,537	344	519
Bith'hoor, ...	1,637	2,906	0	452	1,102	331	438
Bhogneepoor, ...	1,002	1,490	0	0	1,307	236	262
G,hatumpoor, ...	2,476	3,211	311	0	1,235	395	557
Jajmow, ...	1,805	1,955	0	733	1,468	297	496
Sarh Sulempoor, ...	2,235	2,658	215	237	1,626	508	720
Total,.....	17,914	22,934	746	2,540	11,458	3,088	4,384

NOTE.—The names of the above individuals are registered, but it often happens that others are in partnership whose names do not appear. Proprietors who cultivate land are not included in this Statement.

CAWNPOOR,
Collectorate, June, 1848.

of Cawnpoor, taken from the Village Registers formed in the year 1839-40.

Chumar.	Moosulman.	Dhanook.	Lohar.	Boureeah.	Mullah or Kurhur.	Koormee.	Tumolee.	Various Castes each under 100.	Total.
330	0	0	0	0	0	0	0	1,401	7,668
382	279	0	0	0	0	1,681	0	1,536	8,177
313	0	0	0	0	0	251	0	1,098	5,878
0	0	0	0	0	0	0	0	947	2,867
188	0	0	0	0	0	373	0	746	3,658
251	0	0	0	0	0	1,119	0	1,189	4,735
489	240	0	0	0	0	0	0	1,507	10,100
426	0	0	0	0	675	314	0	1,634	9,915
458	392	0	0	0	310	1,870	0	1,989	9,316
892	200	175	168	0	193	2,640	0	1,693	14,146
403	0	0	0	249	158	0	0	1,349	8,913
473	0	0	0	239	0	151	221	1,858	11,141
4,605	1,111	175	168	488	1,336	8,399	221	16,947	96,514

R. MONTGOMERY,
Collector and Magistrate.

APPENDIX N°. XVI.

(VIDE PARA. 153.)

Abstract Statement of Public and Private Sales of Land,

AND

THE PRICES OF THE SAME.

Abstract Statement of Public and Private

Lands sold for Arrears of Revenue.								Lands sold by			
Year.	Purgunah.	Number of Villages.	Area sold.	Assessment of ditto.	Price paid.	Rate of price per Acre.	Per centage of price to Assessment.	Year.	Purgunah.	Number of Villages.	Area sold.
			Acres.	Rupees.	Rs. A. P.	Rs. A. P.	Rs. A. P.				Acres.
1844-45	Rusoolabad, ...	1	741	1,406	716 0 0	0 15 7	50 14 10	1844-45	Rusoolabad,...	7	4,741
	Bilhour, ...	1	334	480	375 0 0	1 1 11	78 2 0		Bilhour, ...	9	1,831
	Derapoor,.....	1	179	258	129 4 0	0 11 7	50 6 6		Derapoor,.....	11	2,102
									Shioolee, ...	6	1,947
									Shioorajpoor,..	4	210
	Sikundruh, ...	1	1,253	607	925 0 0	0 11 9	152 6 0		Sikundruh, ..	11	1,145
	Ukburpore, ...	2	898	1,258	1,130 0 0	1 4 2	89 1 2		Ukburpoor, ...	15	4,754
	Bith'hoor,.....	1	336	525	745 0 0	2 3 6	141 12 0		Bith'hoor,.....	13	4,408
									Bhogneepoor,..	16	3,165
	G,hatumpoor,..	1	411	686	1,200 0 0	2 14 7	174 15 0		G,hatumpoor,..	17	5,847
									Jajmow, ...	15	2,588
									Sarh Sulem-poor, ...	7	895
	Total,...	8	4,152	5,220	5,220 4 0	1 4 2	100 0 0		Total,...	131	33,633
1845-46								1845-46	Rusoolabad,...	13	6,642
									Bilhour, ...	27	8,736
									Derapoor,.....	15	2,135
									Shioolee, ...	2	195
									Shioorajpoor,..	7	562
	Sikundruh, ...	1	3,509	1,019	2,400 0 0	0 10 11	236 0 0		Sikundruh, ...	18	2,974
									Ukburpoor, ...	19	5,997
									Bith'hoor, ...	16	4,823
	Bhogneepoor,..	1	2,437	1,071	550 0 0	0 3 7	51 0 0		Bhogneepoor,..	34	18,467
									G,hatumpoor,..	22	12,803
									Jajmow, ...	30	8,341
									Sarh Sulem-poor, ...	10	2,963
	Total,...	2	5,946	2,090	2,950 0 0	0 7 11	141 2 4		Total,...	213	74,638

CAWNPOOR,
Collectorate, June, 1848.

Sales of Land and the Prices of the same.

Private Negotiation.									Lands sold by order of Civil Court.									
Assessment of ditto.	Price paid.			Rate of price per Acre.			Per centage of price to Assessment.		Year.	Purgunah.	Number of Villages.	Area sold.	Assessment of ditto.	Price paid.			Rate of price per Acre.			Per centage of price to Assessment.		
Rs.	Rs.	A.	P.	Rs.	A.	P.	Rs.	A.	P.				Acres.	Rs.	Rs.	A.	P.	Rs.	A.	P.	Rs.	A.	P.
6,532	11,336	0	0	2	6	3	173	9	0	1844–45	Rusoolabad,...	9	1,755	2,506	3,165	0	0	1	12	10	126	4	9
2,540	7,445	0	0	4	1	1	293	1	5		Bilhour, ...	7	2,792	3,607	2,068	0	0	0	11	10	57	5	3
2,156	4,321	0	0	2	0	11	200	0	1		Derapore, ...	6	804	820	853	0	0	1	1	0	104	0	6
2,870	8,544	0	0	4	6	3	297	11	0		Shioolee, ...	0	0	0	0	0	0	0	0	0	0	0	0
395	1,339	0	0	6	6	0	338	14	10		Shioorajpoor,..	2	83	125	582	0	0	6	15	3	461	9	7
1,160	3,392	0	0	2	15	5	292	6	8		Sikundruh, ...	11	619	684	1,473	0	0	2	6	1	215	5	10
6,472	17,963	0	0	3	12	5	277	6	5		Ukburpoor, ...	7	586	923	820	0	0	1	6	5	88	13	6
7,009	11,366	0	0	2	9	3	162	2	5		Bith'hoor,.....	9	5,178	6,084	1,408	0	0	0	4	4	23	2	3
2,844	13,534	3	9	4	4	5	475	12	0		Bhogneepoor,..	9	3,479	4,635	10,193	0	0	2	14	10	219	14	8
6,563	13,259	0	0	2	4	3	202	0	5		G,hatumpoor,..	7	398	601	890	0	0	2	3	10	148	1	5
5,371	8,012	14	7	3	1	6	148	13	0		Jajmow, ...	12	2,005	3,370	4,067	8	0	2	0	5	120	11	3
1,754	5,396	0	0	6	0	6	307	10	3		Sarh Sulem-poor, ...	4	242	534	707	0	0	2	14	9	132	6	4
45,666	1,05,908	2	4	3	2	5	231	14	8		Total,...	83	17,941	23,889	26,226	8	0	1	7	5	109	12	6
8,747	13,248	0	0	1	15	11	151	7	6	1845–46	Rusoolabad, ..	17	2,269	4,751	3,207	0	0	1	6	7	67	8	0
10,279	26,344	0	0	3	0	3	257	7	0		Bilhour, ...	12	4,049	5,254	7,085	0	0	1	12	0	134	14	0
2,137	6,106	0	0	2	13	9	285	12	0		Derapore,.....	14	1,830	1,983	4,693	0	0	2	9	0	236	10	6
250	700	0	0	3	8	3	280	0	0		Shioolee, ...	1	64	110	340	0	0	5	5	0	309	5	0
963	3,609	0	0	6	6	9	381	12	3		Shioorajpoor,..	5	248	607	1,612	0	0	6	8	0	265	9	0
2,785	6,040	8	0	2	0	6	216	12	0		Sikundruh, ...	6	1,113	1,521	625	0	0	0	9	0	41	1	5
7,921	24,599	5	6	4	1	7	310	9	0		Ukburpoor, ...	10	5,280	5,871	6,071	0	0	1	2	5	103	6	6
6,837	22,778	0	0	4	11	6	333	3	0		Bith'hoor,.....	8	1,026	1,563	2,185	0	0	2	2	1	139	12	6
16,817	45,464	0	0	2	7	5	270	7	0		Bhogneepoor,..	3	843	799	1,075	0	0	1	4	5	134	9	0
17,728	46,630	0	0	3	10	3	263	0	6		G,hatumpoor,..	12	6,482	11,154	11,303	0	0	1	11	11	101	5	5
12,064	36,416	0	0	4	5	10	301	13	6		Jajmow, ...	11	4,091	6,407	9,801	0	0	2	6	4	153	0	0
5,972	19,953	0	0	6	11	9	334	2	0		Sarh Sulem-poor, ...	4	673	1,566	7,980	0	0	12	14	0	509	9	0
92,500	2,51,887	13	6	3	6	0	272	5	0		Total,...	103	27,968	41,586	55,977	0	0	2	0	0	134	9	8

R. MONTGOMERY,
Collector and Magistrate.

APPENDIX N°. XVII.

(VIDE PARA. 165.)

LIST OF

Magistrates, Joint Magistrates and Assistant Magistrates,

APPOINTED TO

THE DISTRICT OF CAWNPOOR FROM THE CESSION.

List of Magistrates, Joint Magistrates and Assistant Magistrates, who have held Office in the District of Cawnpoor.

Names of Magistrates.	Period. From	Period. To	Names of Joint Magistrates.	Period. From	Period. To	Names of Assistant Magistrates.	Period. From	Period. To
Mr. A. Welland, ...	— Mar. 1802,	5th June 1803,	Mr. T. P. Calvert, ...	9th Aug. 1814,	13th Oct. 1815,	Mr. W. H. Tippett,.....	24th Aug. 1810,	20th Aug. 1813.
„ J. Stracey,.....	6th June 1803,	6th Dec. 1804,	„ C. J. Middleton, ...	9th Do. „	25th Do. 1814,	„ J. Delancey, ...	17th Dec. 1817,	29th Nov. 1826.
„ H. Wilkinson, ...	7th Dec. 1804,	10th June 1805,	„ J. Neave, ...	20th Feb. 1821,	12th Apl. 1821,	„ H. H. Thomas, ...	4th Feb. 1820,	19th Mar. 1820.
„ W. Leycester, ...	25th June 1805,	19th Do. 1806,	„ W. R. Kennaway, ..	Cannot be found	——— 1824,	„ J. Neave, ...	13th Apl. 1821,	13th Feb. 1822.
„ W. J. Sands,.....	1st July 1806,	2nd Dec. „	„ A. Speirs, ...	15th Nov. 1831,	23rd Jan. 1832,	„ J. Armstrong, ...	30th Jan. 1823,	5th Mar. 1823.
„ W. Leycester, ...	4th Dec. „	19th June 1807,	„ H. Armstrong, ...	31st May 1832,	31st Dec. 1833,	„ E. V. Irwin, ...	1st Sept. 1829,	11th June 1832.
„ W. J. Sands,.....	20th June 1807,	16th Sep. „	„ C. McKenzie, ...	— Jan. 1834,	23rd Apl. 1834,	„ W. R. Kennaway,...	27th Apl. 1830,	31st Jan. 1831.
„ C. Elliot, ...	17th Sept. „	18th Nov. 1808,	„ R. Clark, ...	26th May „	1st Mar. 1835,	„ R. Campbell,.....	1st Do. 1832,	Not found.
„ A. B. Tod,.....	18th Nov. 1808,	13th July 1809,	„ H. B. Harington, ...	27th Apl. 1835,	23rd July „	„ E. H. Morland,.....	20th June „	2nd July 1832.
„ C. Russell,.....	21st Do. „	10th June 1812,	„ J. C. Wilson, ...	1st Aug. „	31st Oct. 1836,	„ S. Becher, ...	23rd Sept. 1835,	— April 1837.
„ J. Reyley, ...	29th June 1812,	18th Nov. 1813,	„ F. S. Head, ...	26th Apl. 1838,	— Sept. 1838,	„ W. Muir, ...	7th May 1838,	24th Nov. 1840.
„ H. Tippett, ...	11th Dec. 1813,	12th Mar. 1814,	„ W. Muir, ...	11th Oct. „ .	— Dec. 1840,	„ A. Ross,..... ..	13th Sept. 1841,	22nd Mar. 1845.
„ J. Reyley, ...	13th Mar. 1814,	28th Sept. „	„ M. F. Muir, ...	20th Aug. 1840,	13th Do. „	„ E. L. Ellis, ...	23rd May 1845,	3rd Aug. 1847.
„ H. Tippett, ...	5th Dec. „	— Jan. 1817,	„ G. D. Raikes, ...	25th Feb. 1841,	30th Mar. 1841,	„ H. B. Henderson,...	25th Aug. 1847,	———
„ H. Blundell, ...	— Jan. 1817,	12th Feb. „	„ R. B. Thornhill, ...	7th May „	— Oct. „	„ W. G. Probyn, ...	13th May 1848,	———
„ T. C. Robertson, ...	13th Feb. „	28th Do. 1823,	„ W. S. Cuninghame,.	1st Nov. „	9th June 1842,			
„ H. Nisbett, ...	1st Oct. 1823,	18th Nov. 1824,	„ W. Muir, ...	6th Sept. 1842,	9th Feb. 1843,			
„ E. Bradford, ...	19th Nov. 1824,	20th Sept. 1825,	„ W. S. Cuninghame,.	25th Feb. 1843,	30th Apl. 1845,			
„ A. Grote, ...	21st Sept. 1825,	23rd Mar. 1827,	„ C. T. LeBas, ...	11th Sept. 1845,	10th Feb. 1847,			
„ W. Bacon,.....	27th Mar. 1827,	31st May 1829,	„ M. B. Thornhill, ...	10th May 1841,	12th Sept. 1841,			
„ J. Irwin, ...	1st June 1829,	26th Apl. 1830,	„ H. P. Fane, ...	2nd Aug. 1847,	———			

Mr. A. Speirs, ...	10th May 1830,	10th June 1830,
„ S. Paxton,.....	11th June „	15th Oct. „
„ R. Kennaway, ...	16th Oct. „	28th Feb. 1831,
„ C. F. Thompson, ...	1st Mar. 1831,	30th Apl. 1832,
„ J. Taylor, ...	1st May 1832,	30th June „
„ C. M. Caldecott, ...	1st July 1833,	31st Oct. 1836,
„ J. C. Wilson,.....	1st Nov. 1836,	28th Feb. 1841,
„ J. A. Craigie, ...	1st Mar. 1841,	25th Jan. 1842,
„ C. M. Caldecott, ...	26th Jan. 1842,	17th Feb. 1843,
„ C. Allen, ...	18th Feb. 1843,	23rd Jan. 1845,
„ S. S. Brown,.....	24th Jan. 1845,	22nd Oct. „
„ R. Montgomery, ...	23rd Oct. „	———

R. MONTGOMERY,
Collector and Magistrate.

CAWNPOOR,
Collectorate, June 1848.

APPENDIX No. XVIII.

SKETCH MAP

OF

Thanuh Divisions.

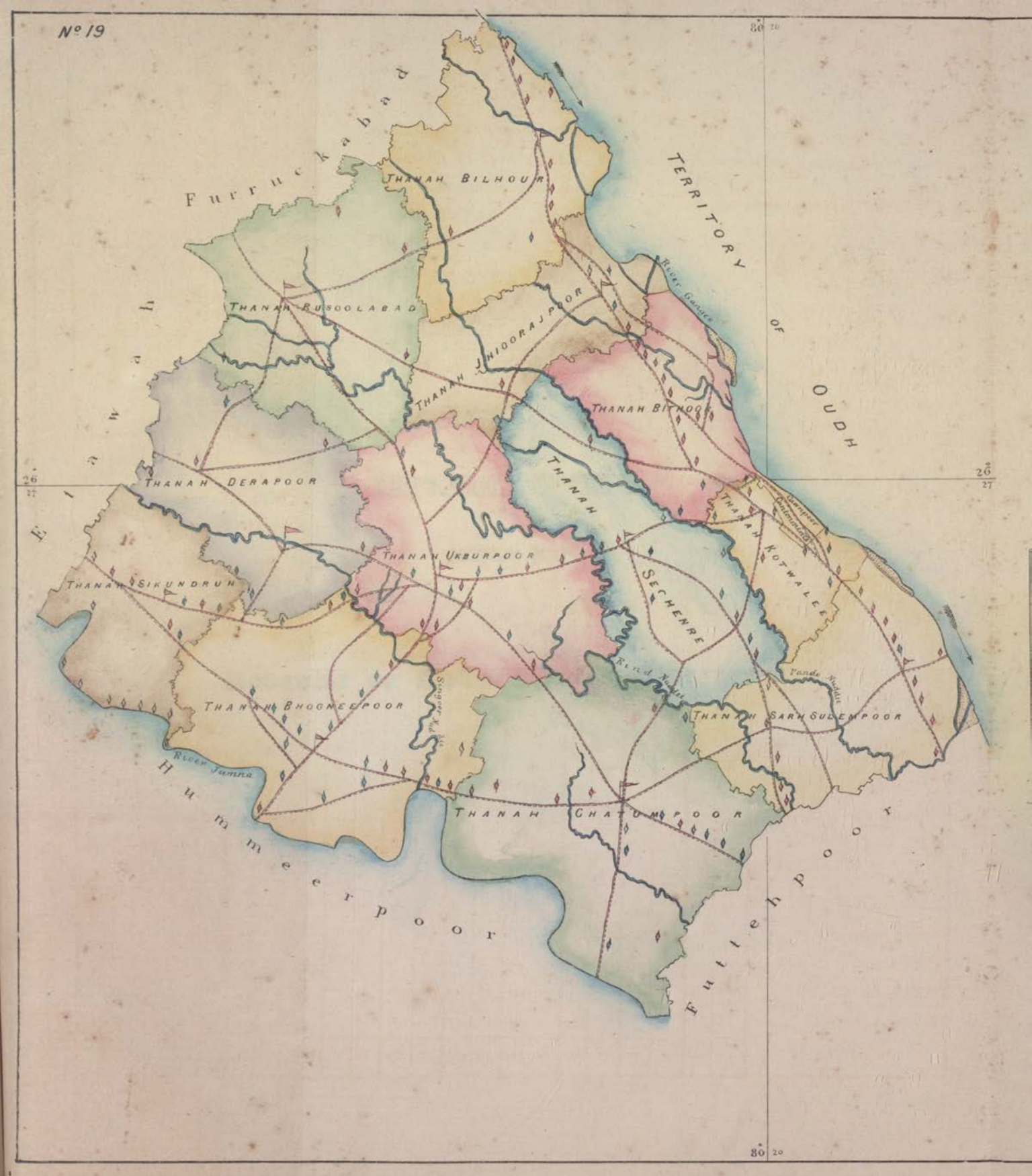

No 19
Furruckabad
Etawah
Hummeerpoor
Futtehpoor
TERRITORY OF OUDH
THANAH BILHOUR
THANAH RUSOOLABAD
THANAH JHIOORAJPOOR
THANAH BITHOOR
THANAH DERAPOOR
THANAH UKBURPOOR
THANAH SIKUNDRUH
THANAH SECHENRE
THANAH KOTWALEE
THANAH BHOGNEEPOOR
THANAH SARH SULEMPOOR
THANAH CHATUMPOOR
River Ganges
River Jumna
Rind Nuddee
Pande Nuddee
Singeer Nuddee
Cawnpoor
Cantonment
80 20
26 27

Map

OF THE DISTRICT OF CAWNPOOR.

Shewing the Sites of the

POLICE STATIONS and DIVISIONS.

1 4 8 miles

Thannah or head Police Station
Chowkee or Subordinate Police Station
Murehlah or Watch houses kept up by the Landholders

Thanah Stations	Strenght of the Police Establishment, Designation of Office and amount of Pay																				Number of Houses	Population	Area in Acres	Area in Square Miles
	Kotwal		Naeb Kotwal		Thanadars		Jemadars		Mohurirs		Naeb Mohurirs		Duffadars		Naebs		Burkundazes		Total					
	Number	Pay	Number	Pay	Number	Pay	Number	Pay	Number	Pay	Number	Pay	Number	Pay	Number	Pay	Number	Pay	Number	Pay				
1 Rusoolabad	.	.	.	.	1	60	4	39	1	12	2	11	.	.	.	.	21	84	29	206	11,181	70,542	142,833	168 6
2 Bilhour	.	.	.	.	1	60	4	39	1	12	2	11	.	.	1	5	39	156	48	283	11,638	79,422	120,365	142 1
3 Dera Mungulpoor	.	.	.	.	1	60	3	31	1	12	2	11	.	.	.	.	21	84	28	198	8,334	54,349	114,094	134 7
4 Shioorajpoor	.	.	.	.	1	50	2	23	1	12	2	11	.	.	.	.	19	76	25	172	7,955	58,661	86,262	101 8
5 Sikundruh	.	.	.	.	1	50	2	16	1	12	1	6	.	.	1	5	22	88	28	177	7,129	39,156	89,678	105 8
6 Ukburpoor	.	.	.	.	1	60	4	39	1	12	2	11	.	.	.	.	32	128	40	250	14,636	85,848	157,624	186 0
7 Bithoor	.	.	.	.	1	60	3	24	1	12	1	6	.	.	.	.	42	168	48	270	10,994	69,418	72,763	85 9
8 Bhogneepoor	.	.	.	.	1	60	6	55	1	12	2	11	.	.	1	5	37	148	48	291	13,616	82,629	175,535	207 2
9 Ghatumpoor	.	.	.	.	1	60	4	39	1	12	2	11	.	.	.	.	28	112	36	234	17,386	103,821	215,201	254 0
10 Suchenree	.	.	.	.	1	50	2	16	1	12	1	6	.	.	1	5	22	88	28	177	12,794	78,878	120,562	142 3
11 Kotwalee	1	100	2	45	.	.	3	28	2	26	3	16	1	6	7	35	73	292	92	548	30,129	172,122	69,175	81 7
12 Sirsour	.	.	.	.	1	60	4	39	1	12	2	11	.	.	.	.	37	148	45	270	16,824	98,185	131,536	155 3
	1	100	2	45	11	630	41	388	13	158	22	122	1	6	11	55	393	1572	495	3,076	162,589	993,031	1495,628	1765 4

APPENDIX N°. XIX.

SKETCH MAP

OF

Revenue or Tuhseeldaree Divisions.

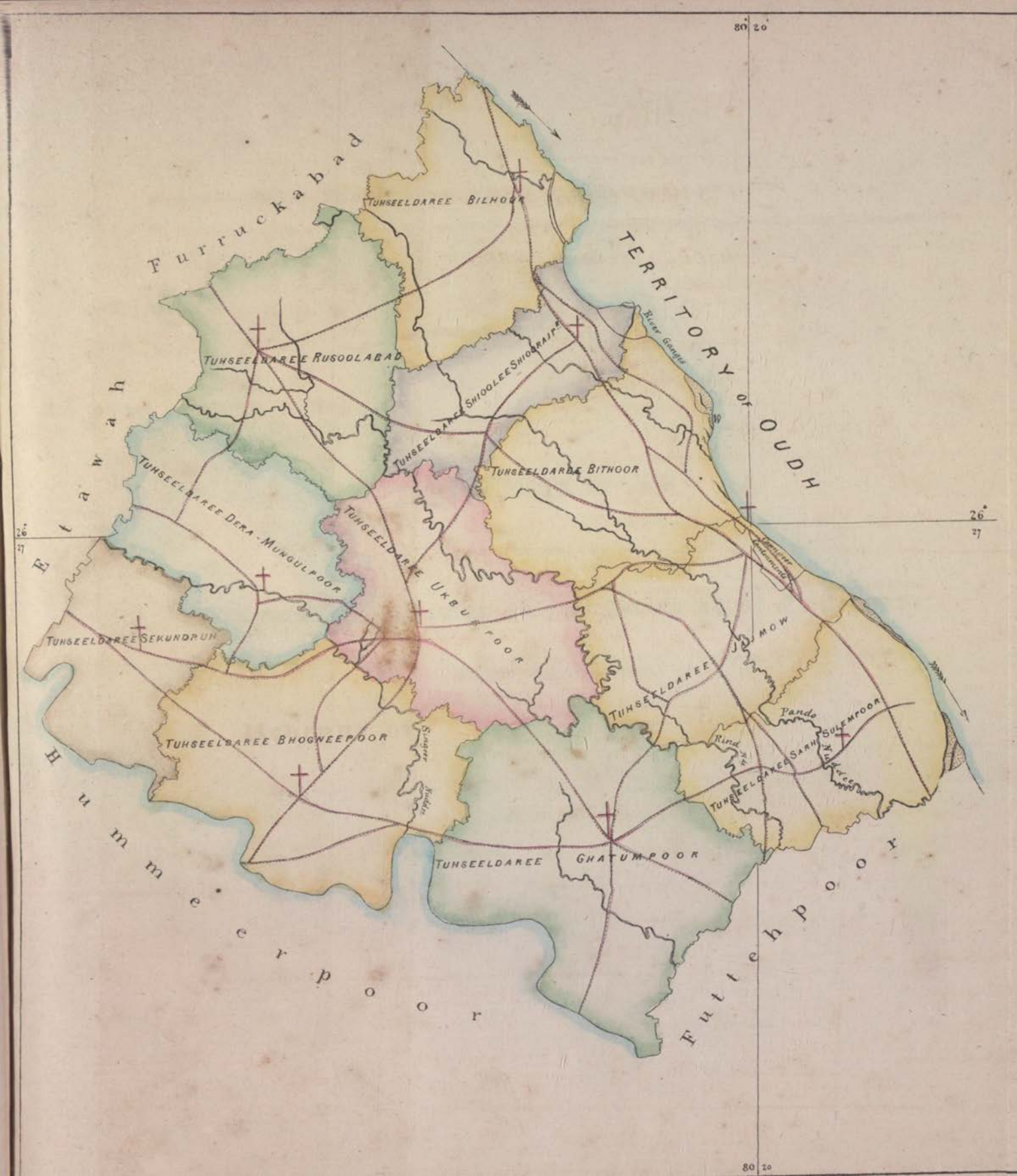
80° 20'
Furruckabad
TUHSEELDAREE BILHOUR
TERRITORY OF OUDH
River Ganges
TUHSEELDAREE RUSOOLABAD
TUHSEELDAREE SHIOOLEE SHIORAJEE
TUHSEELDAREE BITHOOR
Etawah
TUHSEELDAREE DERA-MUNGULPOOR
26° 27'
TUHSEELDAREE UKBURPOOR
TUHSEELDAREE SEKUNDRUN
JUMOW
TUHSEELDAREE
Pande
SULEMPOOR
Rind
TUHSEELDAREE SARH
TUHSEELDAREE BHOGWEEPOOR
Sengur
Kalee
TUHSEELDAREE GHATUMPOOR
Humeerpoor
Fulleepoor
80° 20'

Map

OF THE DISTRICT OF

CAWNPOOR

shewing the

TUHSEELDAREE STATIONS

and

JURISDICTION.

4 0 4 6 miles

Reference

† Denotes a Tuhseeldaree Station

The Tuhseeldaree of Jajmow and Bithoor are at the Sudder Station

Names of Tuhseeldarees	Number of Villages	Cultivated Land: Irrigated	Cultivated Land: Un-irrigated	Culturable	Lakhiraj or Rent Free	Barren	Total Area	Government Assessment	Rate per Acre on total Area	Population
									Rs As P	
Russoolabad	158	37,086	19,704	26,732	2,618	56,693	1,42,833	1,91,807	1 . 5 . 6	70,542
Bilhour	168	34,688	23,913	26,487	4,971	30,306	1,20,363	191,745	1 . 9 . 5	79,422
Dera Mungulpoor	172	17,681	33,901	17,400	1,973	43,139	1,14,094	1,47,984	1 . 4 . 9	54,349
Shiurajpoor	108	15,716	5,017	2,392	1,243	7,646	32,014	57,131	1 . 12 . 7	29,509
Shicolee	60	12,982	8,037	7,919	1,103	24,207	54,248	70,148	1 . 4 . 8	29,152
Sekundrah	149	5,800	42,603	9,984	2,591	28,698	89,678	1,08,436	1 . 3 . 4	39,156
Ukburpoor	255	44,007	32,137	19,411	4,052	54,017	1,67,624	2,12,567	1 . 5 . 7	85,848
Bithoor	275	45,700	25,575	9,915	5,094	46,008	1,32,292	2,34,435	1 . 12 . 5	1,18,928
Bhogneepoor	255	7,966	79,252	23,820	3,715	60,782	1,76,535	1,90,326	1 . 1 . 4	82,629
Ghatumpoor	276	43,148	78,443	29,679	8,594	56,337	2,16,201	2,92,702	1 . 5 . 9	1,03,821
Jajmow	180	45,874	20,282	6,714	12,089	45,249	1,30,208	2,08,192	1 . 9 . 7	2,01,490
Sarh Sulempoor	202	51,504	23,800	7,110	5,368	43,754	1,31,536	2,37,874	1 . 12 . 11	98,185
Total	2,258	3,62,152	3,92,666	1,87,563	53,411	4,99,836	14,95,628	21,43,747	1 . 6 . 11	9,93,031

APPENDIX N°. XX.

VIDE PARA. 181.

Statement of Crimes in the District of Cawnpoor,

FROM 1830 TO 1846.

Statement of Crimes in Zillah Cawnpoor from 1830 *to* 1846, *shewing*

NATURE OF CRIMES.	Number of Crimes.	Persons apprehended and brought to trial.	Persons convicted or committed to the Sessions Judge.	Acquitted or released.	Number of Crimes.	Persons apprehended and brought to trial.
	1830.				1831.	
Wilful Murders,	14	41	1	40	19	109
Homicides,	7	12	0	12	15	92
Dacoities (of every description),	10	107	0	107	32	249
Highway Robberies (ditto),	39	21	8	13	47	83
Burglaries,	819	87	32	55	800	200
Thefts,	436	249	89	160	363	434
Affrays,	13	114	30	84	15	171
Crimes and Offences not specified above, including attempts to commit any of the above crimes,	89	152	43	109	59	205
Total,	1,427	783	203	580	1,350	1,543

also the number of Persons brought to trial, convicted and acquitted.

Persons convicted or committed to the Sessions Judge.	Acquitted or released.	Number of Crimes.	Persons apprehended and brought to trial.	Persons convicted or committed to the Sessions Judge.	Acquitted or released.	Number of Crimes.	Persons apprehended and brought to trial.	Persons convicted or committed to the Sessions Judge.	Acquitted or released.
1831.		1832.				1833.			
2	107	25	185	9	176	24	109	16	93
4	88	0	0	0	0	3	5	0	5
2	247	28	267	1	266	51	254	2	252
2	81	35	51	1	50	35	110	9	101
56	144	409	223	53	170	316	198	82	116
91	343	482	422	110	312	844	604	288	316
13	158	23	391	80	311	27	297	57	240
32	173	748	182	38	144	342	481	318	163
202	1,341	1,750	1,721	292	1,429	1,642	2,058	772	1,286

Statement of Crimes in Zillah Cawnpoor from 1830 *to* 1846, *shewing*

NATURE OF CRIMES.	Number of Crimes.	Persons apprehended and brought to trial.	Persons convicted or committed to the Sessions Judge.	Acquitted or released.	Number of Crimes.	Persons apprehended and brought to trial.
	1834.				1835.	
Wilful Murders,	21	111	18	93	13	41
Homicides,	5	6	2	4	3	9
Dacoities, (of every description),	30	192	8	184	2	9
Highway Robberies, (ditto),	25	141	11	130	13	17
Burglaries,	421	189	96	93	234	109
Thefts,	1,073	642	289	353	661	513
Affrays,	21	182	61	121	1	28
Crimes and Offences not specified above, including attempts to commit any of the above crimes,	398	526	114	412	1,151	2,340
Total,	1,994	1,989	599	1,390	2,078	3,066

also the number of Persons brought to trial, convicted and acquitted.

Persons convicted or committed to the Sessions Judge.	Acquitted or released.	Number of Crimes.	Persons apprehended and brought to trial.	Persons convicted or committed to the Sessions Judge.	Acquitted or released.	Number of Crimes.	Persons apprehended and brought to trial.	Persons convicted or committed to the Sessions Judge.	Acquitted or released.
1835.		1836.				1837.			
1	40	11	26	14	12	23	40	35	5
5	4	3	7	7	0	19	16	10	6
4	5	2	20	13	7	16	206	112	94
7	10	7	17	15	2	3	7	5	2
77	32	192	97	80	17	307	127	107	20
97	416	706	512	436	76	1,020	740	633	107
11	17	2	13	12	1	1	11	8	3
2,247	93	1,176	2,018	1,733	285	1,103	1,319	1,130	189
2,449	617	2,099	2,710	2,310	400	1,492	2,466	2,040	426

Statement of Crimes in Zillah Cawnpoor from 1830 *to* 1846, *shewing*

NATURE OF CRIMES.	Number of Crimes.	Persons apprehended and brought to trial.	Persons convicted or committed to the Sessions Judge.	Acquitted or released.	Number of Crimes.	Persons apprehended and brought to trial.
	1838.				1839.	
Wilful Murders,	19	52	27	25	8	11
Homicides,	20	12	12	0	3	6
Dacoities (of every description),	5	72	25	47	0	0
Highway Robberies (ditto),	10	29	15	14	6	4
Burglaries,	393	222	172	50	241	100
Thefts,	1,129	665	571	94	470	225
Affrays,	4	34	23	11	2	25
Crimes and Offences not specified above, including attempts to commit any of the above crimes,	1,008	1,324	1,074	250	663	747
Total,	2,588	2,410	1,919	491	1,393	1,118

also the number of Persons brought to trial, convicted and acquitted.

Persons convicted or committed to the Sessions Judge.	Acquitted or released.	Number of Crimes.	Persons apprehended and brought to trial.	Persons convicted or committed to the Sessions Judge.	Acquitted or released.	Number of Crimes.	Persons apprehended and brought to trial.	Persons convicted or committed to the Sessions Judge.	Acquitted or released.
1839.		1840.				1841.			
7	4	12	10	8	2	13	34	29	5
4	2	13	33	20	13	9	29	23	6
0	0	1	4	4	0	1	4	1	3
4	0	5	11	6	5	13	8	2	6
63	37	240	66	63	3	230	66	36	30
193	32	514	225	165	60	574	367	88	279
21	4	3	26	12	14	2	8	8	0
616	131	852	1,008	847	161	1,086	1,471	1,247	224
908	210	1,640	1,383	1,125	258	1,928	1,987	1,434	553

Statement of Crimes in Zillah Cawnpoor from 1830 *to* 1846, *shewing*

NATURE OF CRIMES.	Number of Crimes.	Persons apprehended and brought to trial.	Persons convicted or committed to the Sessions Judge.	Acquitted or released.	Number of Crimes.	Persons apprehended and brought to trial.
	1842.				1843.	
Wilful Murders,	17	29	24	5	32	80
Homicides,	8	36	19	17	5	24
Dacoities, (of every description,)	2	19	0	19	2	61
Highway Robberies, (ditto,)	19	16	8	8	7	13
Burglaries,	228	96	66	30	198	121
Thefts,	541	345	284	61	527	456
Affrays,	3	41	33	8	6	81
Crimes and Offences not specified above, including attempts to commit any of the above crimes,	1,217	2,078	1,743	335	857	1,389
Total,	2,035	2,660	2,177	483	1,634	2,225

also the number of Persons brought to trial, convicted and acquitted.

Persons convicted or committed to the Sessions Judge.	Acquitted or released.	Number of Crimes.	Persons apprehended and brought to trial.	Persons convicted or committed to the Sessions Judge.	Acquitted or released.	Number of Crimes.	Persons apprehended and brought to trial.	Persons convicted or committed to the Sessions Judge.	Acquitted or released.
1843.		1844.				1845.			
36	44	21	69	36	33	15	33	13	20
10	14	2	21	9	12	8	25	6	19
23	38	1	12	6	6	0	0	0	0
9	4	5	22	8	14	3	22	8	14
41	80	166	132	40	92	157	141	46	95
241	215	531	562	223	339	558	576	263	313
60	21	2	25	21	4	5	50	28	22
1,064	325	847	1,581	927	654	785	1,441	797	644
1,484	741	1,575	2,424	1,270	1,154	1,531	2,288	1,161	1,127

From the year 1844 the individuals taken up by the Police but not sent in to the Magistrate on account of want of proof, are included under the heading acquitted or released; previous to that period only those released after trial were entered.

Statement of Crimes in Zillah Cawnpoor from 1830 *to* 1846, *&c.*

NATURE OF CRIMES.	Number of Crimes.	Persons apprehended and brought to trial.	Persons convicted or committed to the Sessions Judge.	Acquitted or released.
	1846.			
Wilful Murders,	24	77	29	48
Homicides,	5	18	11	7
Dacoities, (of every description,)	0	0	0	0
Highway Robberies, (ditto,)	2	13	6	7
Burglaries,	178	120	45	75
Thefts,	626	519	301	218
Affrays,	4	53	29	24
Crimes and Offences not specified above, including attempts to commit any of the above crimes,	1,009	1,589	1,142	447
Total,	1,848	2,389	1,563	826

The Amount of Property stolen and recovered for the past 17 *years, is here given.*

YEARS.	Amount Stolen.	Amount Recovered.	Per Centage.
	Rs. A. P.	Rs. A. P.	Rs.
1830,	1,47,997 2 9	2,597 0 6	1
1831,	60,252 6 3	3,482 6 3	5½
1832,	59,744 3 0	2,011 0 8	3¼
1833,	80,670 14 6	7,243 12 0	8¾
1834,	54,749 7 9	9,179 14 9	16½
1835,	17,293 6 0	3,101 4 11	17¾
1836,	19,332 5 3	5,472 6 9	28¼
1837,	84,716 5 9	33,686 1 10	39¾
1838,	46,472 11 6	8,690 13 3	18½
1839,	26,395 10 6	2,753 0 9	10¼
1840,	20,444 4 7	4,431 7 8	21½
1841,	33,162 1 6	4,214 15 0	12½
1842,	20,081 15 9	3,887 3 3	19¼
1843,	21,381 10 3	6,390 0 9	29¾
1844,	12,984 15 3	2,737 11 9	21
1845,	14,682 1 1	4,675 10 1	31¾
1846,	27,061 2 3	10,949 1 4	40½

Average period which intervened between the date of apprehension, or attendance on summons, and the disposal of the case, in the Magistrate's Court of Zillah Cawnpoor, during the years 1843, 1844, 1845 *and* 1846.

Cases in which the Agency of the Police was employed.										Cases in which the Agency of the Police was not employed.					
YEAR.	Number of cases.	Number of days pending in the District.	Number of days pending before the Magistrate.	Total.	Average time occupied in the District.	Average time before the Magistrate.	General average.	Longest time a case was pending.	Shortest time a case was pending.	Number of cases.	Number of days pending.	Average time.	Longest time.	Shortest time.	
1843	596	2,517	4,521	7,038	4	7½	11½	104	1	325	2,544	8	196	1	
1844	589	2,049	2,750	4,799	3¼	4¾	8¼	106	1	458	5,024	11	85	1	N. B.—The District is 62 miles long and averages about 45 miles in breadth.
1845	510	1,705	2,949	4,654	3	5	8	89	1	542	4,399	8	58	1	
1846	577	1,614	3,234	4,848	3	5	8	75	1	644	4,409	7	110	1	

R. MONTGOMERY,
Collector and Magistrate.

CAWNPOOR,
Collectorate. June. 1848.

APPENDIX N°. XXI.

NOTE.—Appendix No. XXI., referred to in Para. 193, page 57, was to have consisted of a Medical Report on the Climate of the District, by Mr. Assistant Surgeon E. Goodeve, M. B., who has been for some years in Medical charge of the Civil Station. It is much to be regretted, that the temporary removal of this able officer for service in the field and other circumstances, have prevented the compilation of this Report. Hopes are still entertained that the benefit of his experience will be secured to the Public by its appearance hereafter through some other channel.

APPENDIX N°. XXII.

SKETCH MAP

OF

Moonsifee Divisions.

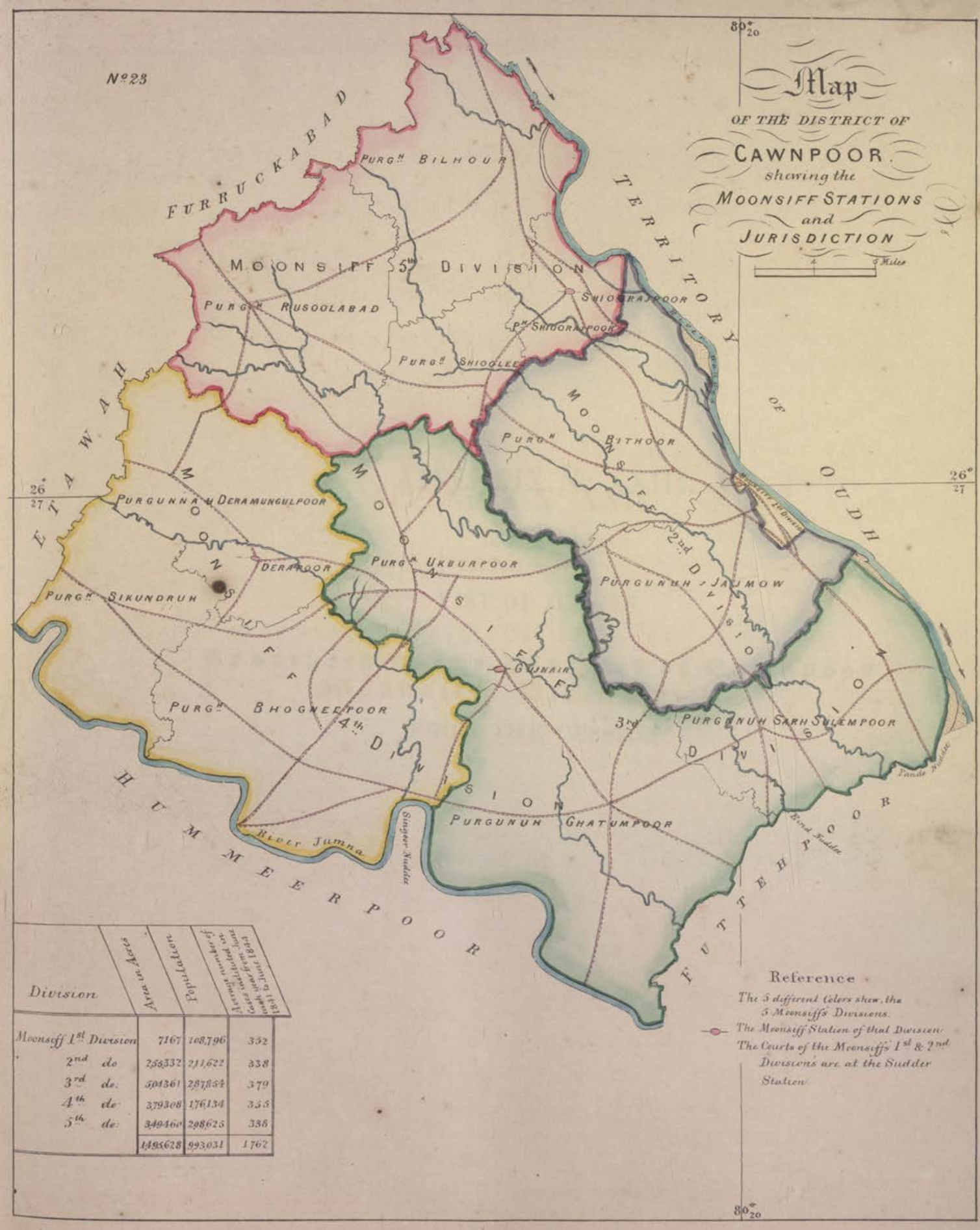

Division	Area in Acres	Population	Average number of Cases instituted in each year from June 1841 to June 1844
Moonsiff 1st Division	7167	108,796	352
2nd do	255,332	211,622	338
3rd do.	504361	287,854	379
4th do	379308	176134	355
5th do.	349460	298,625	338
	1495628	993,031	1762

APPENDIX N°. XXIII.

(VIDE PARA. 203.)

LIST OF JUDGES,

Appointed to the District of Cawnpoor

FROM THE CESSION.

List of Judges.

Names.	Period. From	Period. To	Names.	Period. From	Period. To
Mr. A. Welland, ...	— Mar. 1802,	5th June 1803,	Mr. C.F. Thompson, Offg.	14th Mar. 1832,	4th June 1832,
„ J. Stracey, ...	6th June 1803,	6th Dec 1804,	„ J. Taylor, ditto,.....	5th June „	25th ditto „
„ H. Wilkinson,.....	7th Dec. 1804,	10th June 1805,	„ A. C. Floyer, ditto,	26th ditto „	14th July „
„ W. Leycester,.....	25th June 1805,	19th ditto 1806,	„ J. Taylor, ditto, ...	15th July „	4th Dec. 1833,
„ W. J. Sands, ...	1st July 1806,	2nd Dec. „	„ C. F. Thompson, do.	5th Dec. „	9th Mar. 1832,
„ W. Leycester,.....	4th Dec. „	19th June 1807,	„ H. Armstrong, ditto,	10th Mar. 1833,	12th Apl. „
„ W. J. Sands, ...	20th June 1807,	16th Sept. „	„ A. McKenzie, ditto,	13th Apl. „	2nd Aug. „
„ C. Elliot, ...	17th Sept. „	18th Nov. 1808,	„ H. Armstrong, ditto,	3rd Aug. „	15th Oct. „
„ A. B. Tod, ...	18th Nov. 1808,	20th ditto „	„ C. F. Thompson, ...	16th Oct. „	11th Nov. „
„ C. Russell, ...	21st ditto „	10th June 1812,	„ C.M.Caldecott, Offg.	12th Nov. „	13th ditto „
„ J. Reyley, ...	29th June 1812,	18th Nov. 1813,	„ R. Campbell, ditto,	14th ditto „	17th Jan. 1834,
„ H. Tippet, ...	11th Dec. 1813,	12th Mar. 1814,	„ H. T. Owen, ditto,	18th Jan. 1834,	24th Feb. 1835,
„ J. Reyley, ...	13th Mar. 1814,	28th Sept. „	„ J. Carter, ditto,.....	25th Feb. 1835,	9th Mar. „
„ H. Tippet, ...	5th Dec. „	— Jan. 1817,	„ H. T. Owen, ditto,	10th Mar. „	25th Nov. „
„ H. Blundell, ...	— Jan. 1817,	12th Feb. „	„ R. Neave, ditto, ...	26th Nov. „	23rd Feb. 1836,
„ T. C. Robertson, ...	13th Feb. „	28th Sept. 1823,	„ C. Fraser, ditto, ...	24th Feb. 1836,	3rd May 1836,
„ H. Nisbet, ...	1st Oct. 1823,	18th Nov. 1824,	„ S. Becher, ditto, ...	4th May „	20th ditto „
„ E. Bradford, ...	19th Nov. 1824,	20th Sept. 1825,	„ C. F. Thompson, ...	21st ditto „	14th Nov. „
„ A. Grote,.....	21st Sept. 1825,	23rd Apl. 1827,	„ J. C. Wilson, Offg.	15th Nov. „	15th Dec. „
„ H. T. Owen, ...	24th April 1827,	4th May „	„ C. F. Thompson, ...	16th Dec. „	3rd June 1839,
„ F. C. Smith, ...	5th May „	9th June 1828,	„ A. Speirs, ...	4th June 1839,	12th Sept. 1841,
„ W. G. Bacon, Offg.,	10th June 1828,	3rd July „	„ J. Lean, Offg.	13th Sept. 1841,	22nd Dec. „
„ H. T. Owen, ditto,...	4th July „	23rd ditto „	„ A. Speirs, ...	23rd Dec. „	22nd ditto 1846.
„ W. G. Bacon, ditto,	24th ditto, „	26th Sept. „	„ H. B. Harington, Offg.	23rd Dec. 1846,	4th Mar. 1847.
„ H. S. Oldfield, ...	27th Sep. „	17th Mar. 1829,			
„ W. G. Bacon, Offg.,	18th Mar. 1829,	31st May „	„ A. Speirs, ...	5th Mar. 1847,	———
„ G. J. Irwin, ditto, ...	1st June „	12th Oct. „			
„ H. S. Oldfield, ...	13th Oct. „	6th June 1830,			
„ S. Paxton, Offg,.....	7th June 1830,	1st Aug. „			
„ H. S. Oldfield, ...	2nd Aug. „	18th Feb. 1831,			
„ C.F.Thompson, Offg.	19th Feb. 1831,	7th Nov. „			
„ H. S. Oldfield, ...	8th Nov. „	13th Mar. 1832,			

R. MONTGOMERY,
Collector and Magistrate.

CAWNPOOR,
Collectorate, June, 1848.

APPENDIX N°. XXIV.

(VIDE PARA. 205.)

DETAILED STATEMENT

OF

DIFFERENT DESCRIPTIONS OF ORIGINAL SUITS,

INSTITUTED,

Before the European and Native Judges of Cawnpoor,

FROM 1837 TO 1846.

Detailed Statement of the different descriptions of Original Suits instituted before

YEAR.	1 Suits connected with land rent.	2 Suits for real property on conveyance by sale.	3 Suits for real property on conveyance by gift.	4 Ditto by mortgage.	5 Ditto by will.	6 Ditto by dowry.	7 Ditto right of pre-emption.	8 Inheritance under the Mahomedan law.	9 Ditto Hindoo law.	10 Claims in right of adoption.	11 Lukhiraj suits under Section XXX. Regulation II. of 1819.	12 Suits regarding dependent tenures.	13 Suits to contest sales by Collectors for arrears of Government dues.	14 Suits for land not before included, such as boundary suits, &c.	15 Debts on bond or otherwise.	16 Suits of Bankers and Traders.	17 Religious suits connected with castes, rights of Priests, &c.	18 Damages for breach of contract.	19 For recovery of money embezzled.	20 Wages.
	A													B						
1837, ...	145	68	44	13	1	5	10	5	72	2	2	0	14	66	2,600	0	2	31	36	11
1838, ...	140	26	1	48	0	0	0	1	31	0	0	2	2	65	1,719	5	6	5	15	8
1839, ...	157	36	4	9	0	0	3	15	58	0	0	1	0	22	1,878	9	2	6	1	10
1840, ...	178	28	3	29	0	0	2	9	67	0	0	4	2	32	1,662	29	3	11	13	9
1841, ...	179	24	2	31	0	0	6	11	62	1	1	1	2	17	1,725	7	1	12	4	6
1842, ...	150	72	2	26	0	0	0	15	72	0	2	6	0	16	1,561	41	4	20	11	16
1843, ...	122	40	4	24	0	0	1	22	70	0	1	8	1	17	1,286	13	4	5	13	12
1844, ...	173	37	5	40	0	2	0	13	54	0	0	1	0	18	1,331	8	7	12	8	5
1845, ...	160	50	4	28	1	1	0	15	103	1	0	3	1	34	1,514	2	6	8	13	12
1846, ...	189	62	1	27	1	1	2	18	103	0	0	1	1	21	1,311	8	4	10	5	5

CAWNPOOR,
Collectorate, June, 1848.

the European and Native Judges of Zillah Cawnpoor, from 1837 *to* 1846.

21	22	A.		B.	
Suits connected with Indigo, Sugar, Silk and other Staple products.	Suits for personal property not before included.				
		Suits for pottah,	116	Suits on account boundary of mouzahs,	18
		„ excess land rent collected,	8	ditto ditto houses,	48
8	66	„ for dakhilahs,	10		66
		„ establishment of rates,	4		
		„ attachment of arrears,	4		
		„ excess realized,	3		
			145		
		Suits for arrears of land rent,	102	boundary suits,	53
7	104	„ house rent,	20	suits for houses and gardens,	12
		„ to contest the summary awards of the revenue authorities,	18		65
			140		
		Suits for arrears of land rent,	133	boundary suits,	12
5	95	„ „ house rent,	14	suits for houses and gardens,	10
		„ to contest the summary awards of the revenue authorities,	10		22
			157		
		Suits for arrears of land rent,	153	boundary suits,	5
25	113	„ „ house rent,	17	suits for houses and gardens,	27
		„ to contest the summary awards of the revenue authorities,	8		32
			178		
		Suits for arrears of land rent,	149	boundary suits,	1
7	140	„ „ house rent,	21	suits for houses and gardens,	16
		„ to contest the summary awards of the revenue authorities,	9		17
			179		
		Suits for arrears of land rent,	101	boundary suits,	6
		„ „ house rent,	15	suits for houses,	10
		„ to contest the summary awards, &c.,	1		16
14	113	„ to annul summary sale effected by zemindars for arrears,	5		
		„ ditto illegal attachment,	21		
		„ to receive back excess collections,	7		
			150		
		Suits for arrears of land rent,	87	boundary suits,	8
		„ „ house rent,	13	suits for houses,	9
9	118	„ to contest the summary awards of the revenue authorities,	5		17
		„ to receive back excess collections,	17		
			122		
		Suits for arrears of land rent,	100	boundary suits,	4
		„ „ house rent,	8	suits to be put in possession of fields in right of cultivation,	3
8	125	„ to contest the summary awards, &c.,	35	suits for houses,	11
		„ to receive back excess collections,	30		18
			173		
		Suits for arrears of land rent,	113	bounds of houses, drains, &c.,	9
		„ „ house rent,	12	suits for houses,	14
		„ to contest the summary awards, &c.,	7	„ „ maafee lands and gardens,	5
9	152	„ regarding illegal demand of rent,	28	„ to be put in possession of fields in right of cultivation,	6
			160		34
		Suits for arrears of land rent,	117	suits regarding walls, drains, &c.,	3
		„ „ house rent,	20	„ to be put in possession of fields in right of cultivation,	5
8	130	„ to contest the summary awards of the revenue authorities,	18	„ houses,	13
		„ to receive back excess collections,	34		21
			189		

R. MONTGOMERY,

Collector and Magistrate.

APPENDIX N°. XXV.

(VIDE PARA. 219.)

Statement shewing the Demands, Collections and Balances,

ON ACCOUNT OF ABKAREE, OR EXCISE

UPON

SPIRITUOUS LIQUORS, AND INTOXICATING DRUGS;

FROM 1802-3 TO 1846-47.

Statement shewing the Demands, Collections and Balances of the Abkarree

YEAR.	Demands.			
	Abkaree or Spirituous Liquors.	Intoxicating Drugs.	Toddy and Durbuhra.	Opium.	Total.
1802-3,	21,733 14 9	0 0 0	7 13 0	0 0 0	21,741 11 9
1803-4,	62,657 11 0	0 0 0	35 10 0	0 0 0	62,693 5 0
1804-5,	53,539 13 9	0 0 0	351 3 3	0 0 0	53,891 1 0
1805-6,	70,026 1 0	4,984 12 0	288 10 6	0 0 0	75,299 7 6
1806-7,	84,747 10 0	5,700 10 0	669 12 6	0 0 0	51,118 0 6
1807-8,	89,596 12 0	6,479 6 0	440 0 0	0 0 0	96,516 2 0
1808-9,	95,138 14 0	7,274 4 0	1,042 0 0	0 0 0	1,03,455 2 0
1809-10,	83,827 0 0	6,624 4 0	1.781 10 0	0 0 0	92,232 14 0
1810-11,	92,796 15 3	7,673 14 0	2,202 8 9	0 0 0	1,02,673 6 0
1811-12,	87,185 14 9	8,588 12 0	2,158 0 0	0 0 0	97,932 10 9
1812-13,	69,436 14 0	9,442 3 9	2,366 8 6	0 0 0	81,245 10 3
1813-14,	64,582 4 11	11,254 7 11	2,559 1 1	0 0 0	78,395 13 11
1814-15,	1,18,552 6 6	16,153 12 6	5,831 1 4	0 0 0	1,40,557 4 4
1815-16,	1,35,288 9 4	17,526 5 4	11,190 15 0	0 0 0	1,64,005 13 8
1816-17,	1,48,374 14 5	20,001 7 1	7,503 0 0	0 0 0	1,75,879 5 6
1817-18,	90,606 2 0	18,670 15 7	5,293 7 9	0 0 0	1,14,570 9 4
1818-19,	77,129 6 11	14,485 5 0	4,787 7 9	1,415 4 5	97,817 8 1
1819-20,	64,588 4 0	13 471 8 0	3,413 12 3	1,928 9 9	83,402 2 0
1820-21,	52,253 10 0	12,694 4 0	3,609 4 0	1,983 5 4	70,540 7 4
1821-22,	96,992 2 9	15,707 14 6	5,216 9 6	1,806 7 0	1,19,723 1 9
1822-23,	1,08,094 12 2	22,354 6 8	5,081 10 9	3,474 6 3	1,39,005 3 10
1823-24,	1,19,292 9 8	27,111 5 3	4,270 0 1	4,401 0 7	1,55,074 15 7
1824-25,	1,06,816 5 8	25,220 7 1	4,031 15 6	3,533 11 0	1,39,602 7 3
1825-26,	88,037 2 3	21,195 11 6	2,892 15 0	3,047 4 0	1,15,173 0 9
1826-27,	83,249 14 0	20,550 7 3	3,774 2 8	2,127 8 6	1,09,702 0 5
1827-28,	78,439 12 9	21,079 0 0	2,937 6 4	2,906 8 6	1,05,362 11 7
1828-29,	84,787 11 6	21,113 5 0	4,065 13 4	3,744 0 0	1,13,710 13 10
1829-30,	86,854 14 5	22,939 8 0	4,573 14 0	2,648 11 3	1,17,016 16 8
1830-31,	86,029 14 0	23,062 10 0	4,467 6 0	2,180 0 3	1,15,739 14 3
1831-32,	99,920 8 9	23.368 4 0	3,762 7 0	1,678 15 6	1,28,730 3 3
1832-33,	1,03.946 11 11	22,884 0 0	2,963 0 4	992 14 0	1,30,786 10 3
1833-34,	86,504 3 6	23,082 10 0	3,084 10 0	784 0 0	1,13,455 7 9
1834-35,	79,590 1 9	21,992 10 0	2,883 3 2	1,324 15 6	1,05,790 14 5
1835-36,	90,011 8 6	23,130 0 0	2,635 14 6	2,715 9 9	1,18,493 0 9
1836-37,	83 920 4 3	21,594 10 0	2,883 3 6	3,063 14 11	1,11,462 0 8
1837-38,	60.573 13 4	22,450 8 6	1,794 12 2	1,683 10 11	86,502 12 11
1838-39,	48,696 7 6	21,839 7 6	1,950 3 0	1,427 3 6	73,913 5 6
1839-40,	69,673 8 0	22,113 0 0	1,504 12 8	1,832 8 5	95,123 13 1
1840-41,	82,840 2 0	19,335 3 0	2,333 8 4	566 3 0	1,05,075 0 4
1841-42,	84,839 5 6	22,529 12 8	853 4 0	750 11 6	1,08,173 1 8
1842-43,	88,998 4 3	21,991 4 0	1,346 0 0	396 3 11	1,12,731 12 2
1843-44,	89,022 6 6	22,051 8 0	1,519 14 0	1,153 4 9	1,13,747 1 3
1844-45,	96,825 3 6	21,991 4 0	1,601 9 0	2,365 1 0	1,22,783 1 6
1845-46,	1,06,700 5 3	22,538 12 0	1,940 5 6	3,344 14 0	1,34,524 4 9
1846-47,	1,11,605 5 9	22,630 0 0	2,212 4 3	4,170 15 1	1,40,618 9 1
Total,	38.83.526 10 0	7,56,883 12 1	1,32,112 10 3	63,447 14 10	48,35,970 15 2

Revenue of the District of Cawnpoor, from 1802-3 *to* 1846-47.

Collections.					Abkaree or Spirituous Liquors.
Abkaree or Spirituous Liquors.	Intoxicating Drugs.	Toddy or Durbuhra.	Opium.	Total.	
21,733 14 9	0 0 0	7 13 0	0 0 0	21,741 11 9	0 0 0
62,657 11 0	0 0 0	35 10 0	0 0 0	62,693 5 0	0 0 0
53,539 13 9	0 0 0	351 3 3	0 0 0	53,891 1 0	0 0 0
70,026 1 0	4,984 12 0	288 10 6	0 0 0	75,299 7 6	0 0 0
84,747 10 0	5,700 10 0	669 12 6	0 0 0	51,118 0 6	0 0 0
89,596 12 0	6,479 6 0	440 0 0	0 0 0	96,516 2 0	0 0 0
95,138 14 0	7,274 4 0	1,042 0 0	0 0 0	1,03,455 2 0	0 0 0
83,827 0 0	6,624 4 0	1,781 10 0	0 0 0	92,232 14 0	0 0 0
92,796 15 3	7,673 14 0	2,202 8 9	0 0 0	1,02,673 6 0	0 0 0
87,185 14 9	8,588 12 0	2,158 0 0	0 0 0	97,932 10 9	0 0 0
69,436 14 0	9,442 3 9	2,366 8 6	0 0 0	81,245 10 3	0 0 0
64,582 4 11	11,254 7 11	2,559 1 1	0 0 0	78,395 13 11	0 0 0
1,18,552 6 6	16,153 12 6	5,831 1 4	0 0 0	1,40,537 4 4	0 0 0
1,35,288 9 4	17,526 5 4	11,190 15 0	0 0 0	1,64,005 13 8	0 0 0
1,48,374 14 5	20,001 7 1	5,477 12 11	0 0 0	1,73,854 2 5	0 0 0
90,606 2 0	18,670 15 7	5,068 0 0	0 0 0	1,14,345 1 7	0 0 0
67,814 3 1	14,485 5 6	2,677 2 0	1,415 4 5	86,391 14 6	9,315 3 10
62,100 13 8	13,471 8 0	3,413 12 3	1,928 9 9	80,914 11 8	2,487 6 4
52,253 10 0	12,694 4 0	1,487 10 9	440 6 8	66,875 15 5	0 0 0
90,004 11 0	15,707 14 6	3,878 9 0	1,806 7 0	1,11,397 9 6	6,987 7 9
1,01,261 5 2	22,354 6 8	4,399 6 5	3,474 6 3	1,31,489 8 6	6,833 7 0
1,15,316 2 9	27,111 5 3	2,033 8 0	4,401 0 7	1,48,862 0 7	3,976 6 11
1,06,816 5 8	23,626 5 11	2,194 5 0	3,533 11 0	1,36,170 11 7	0 0 0
79,423 10 3	21,195 11 6	2,622 7 3	3,047 4 0	1,06,279 1 0	8,613 8 0
77,898 8 9	20,550 7 3	3,419 2 0	2,127 8 6	1,03,995 10 6	5,351 5 3
75,124 2 0	21,079 0 0	2,937 6 4	2,906 8 6	1,02,047 0 10	3,315 10 9
84,787 11 6	21,113 5 0	4,065 13 4	3,744 0 0	1,13,710 13 10	0 0 0
86,680 9 0	22,939 8 0	3,300 14 9	2,648 11 3	1,15,569 11 0	174 5 5
81,164 8 0	23,022 12 0	4,467 6 0	2,180 0 3	1,10,834 10 3	4,865 6 0
90,695 12 9	23,368 4 0	3,762 7 0	1,678 15 6	1,19,505 7 3	9,224 12 0
1,03,946 11 11	22,884 0 0	2,829 5 3	992 14 0	1,30,652 15 2	0 0 0
84,220 0 6	23,082 0 0	2,683 14 0	784 0 3	1,10,769 14 9	2,284 3 0
72,979 12 3	21,992 10 0	2,883 3 2	1,314 12 9	99,170 6 2	6,610 5 6
90,011 8 6	23,130 0 0	2,635 14 6	2,715 9 9	1,18,493 0 9	0 0 0
83,920 4 3	21,594 10 0	2,883 3 6	3,063 14 11	1,11,462 0 8	0 0 0
605.73 13 4	2,250 8 6	1,794 12 2	1,683 10 11	86,502 12 11	0 0 0
48,696 7 6	21,839 7 6	1,941 5 5	1,427 3 6	73,904 7 11	0 0 0
69,491 3 2	22,113 0 0	971 2 0	1,832 8 5	94,407 13 7	182 4 10
81,840 2 0	19,335 3 0	1,404 12 10	566 3 0	1,03,146 4 10	1,000 0 0
82,949 10 10	22,529 12 8	557 3 3	750 11 6	1,06,787 6 3	1,089 10 8
86,263 2 10	21,991 4 0	267 5 3	396 3 11	1,08,918 0 0	2,735 1 5
86,145 4 3	22,051 8 0	353 2 0	1,152 13 3	1,09,702 11 6	2,877 2 3
93,104 2 3	21,991 4 0	641 11 0	2,015 10 8	1,17,752 11 11	3,721 1 3
1,01,929 10 7	22,538 12 0	598 0 0	2,492 3 0	1,27,558 9 7	4,770 10 8
1,06,864 13 0	22,630 0 0	1,588 7 9	4,168 2 0	1,35,251 6 9	4,740 8 9
37,92,370 10 5	7,55,249 2 11	1,10,163 15 0	60,689 7 6	47,18,473 3 10	91,155 15 7

Statement shewing the Demands, Collections and Balances of the Abkaree

Balances.																	
Intoxicating Drugs.			Toddy or Durbuhra.			Opium.			Total.			Abkaree or Spirituous Liquors.			Intoxicating Drugs.			Toddy or Durbuhra.		
0	0	0	0	0	0	0	0	0	0	0	0	0	0	0	0	0	0	0	0	0
0	0	0	0	0	0	0	0	0	0	0	0	0	0	0	0	0	0	0	0	0
0	0	0	0	0	0	0	0	0	0	0	0	0	0	0	0	0	0	0	0	0
0	0	0	0	0	0	0	0	0	0	0	0	0	0	0	0	0	0	0	0	0
0	0	0	0	0	0	0	0	0	0	0	0	0	0	0	0	0	0	0	0	0
0	0	0	0	0	0	0	0	0	0	0	0	0	0	0	0	0	0	0	0	0
0	0	0	0	0	0	0	0	0	0	0	0	0	0	0	0	0	0	0	0	0
0	0	0	0	0	0	0	0	0	0	0	0	0	0	0	0	0	0	0	0	0
0	0	0	0	0	0	0	0	0	0	0	0	0	0	0	0	0	0	0	0	0
0	0	0	0	0	0	0	0	0	0	0	0	0	0	0	0	0	0	0	0	0
0	0	0	0	0	0	0	0	0	0	0	0	0	0	0	0	0	0	0	0	0
0	0	0	0	0	0	0	0	0	0	0	0	0	0	0	0	0	0	0	0	0
0	0	0	0	0	0	0	0	0	0	0	0	0	0	0	0	0	0	0	0	0
0	0	0	0	0	0	0	0	0	0	0	0	0	0	0	0	0	0	0	0	0
0	0	0	0	0	0	0	0	0	0	0	0	0	0	0	0	0	0	0	0	0
0	0	0	2,025	3	1	0	0	0	2,025	3	1	0	0	0	0	0	0	2,025	3	1
0	0	0	225	7	9	0	0	0	225	7	9	0	0	0	0	0	0	225	7	9
0	0	0	2,110	5	9	0	0	0	11,425	9	7	9,315	3	10	0	0	0	2,110	5	9
0	0	0	0	0	0	0	0	0	2,487	6	4	2,487	6	4	0	0	0	0	0	0
0	0	0	2,121	9	3	1,542	14	8	3,664	7	11	0	0	0	0	0	0	2,121	9	3
0	0	0	1,338	0	6	0	0	0	8,325	8	3	6,987	7	9	0	0	0	1,338	0	6
0	0	0	682	4	4	0	0	0	7,515	11	4	6,855	7	0	0	0	0	682	4	4
0	0	0	2,236	8	1	0	0	0	6,212	15	0	3,976	6	11	0	0	0	2,236	8	1
1,594	1	2	1,837	10	6	0	0	0	3,431	11	8	0	0	0	1,594	1	2	1,837	10	6
0	0	0	270	7	9	0	0	0	8,883	15	9	8,613	8	0	0	0	0	270	7	9
0	0	0	355	0	8	0	0	0	5,706	5	11	5,351	5	3	0	0	0	355	0	8
0	0	0	0	0	0	0	0	0	3,315	10	9	3,315	10	9	0	0	0	0	0	0
0	0	0	0	0	0	0	0	0	0	0	0	0	0	0	0	0	0	0	0	0
0	0	0	1,272	15	3	0	0	0	1,447	4	8	174	5	5	0	0	0	1,272	15	3
39	14	0	0	0	0	0	0	0	4,905	4	0	4,865	6	0	39	14	0	0	0	0
0	0	0	0	0	0	0	0	0	9,224	12	0	9,224	12	0	0	0	0	0	0	0
0	0	0	133	11	1	0	0	0	133	11	1	0	0	0	0	0	0	133	11	1
0	10	0	400	12	0	0	0	0	2,685	9	0	2,284	3	0	0	10	0	400	12	0
0	0	0	0	0	0	10	2	9	6,620	8	3	6,610	5	6	0	0	0	0	0	0
0	0	0	0	0	0	0	0	0	0	0	0	0	0	0	0	0	0	0	0	0
0	0	0	0	0	0	0	0	0	0	0	0	0	0	0	0	0	0	0	0	0
0	0	0	0	0	0	0	0	0	0	0	0	0	0	0	0	0	0	0	0	0
0	0	0	8	13	7	0	0	0	8	13	7	0	0	0	0	0	0	8	13	7
0	0	0	533	10	8	0	0	0	715	15	6	182	4	10	0	0	0	533	10	8
0	0	0	928	11	6	0	0	0	1,928	11	6	1,000	0	0	0	0	0	928	11	6
0	0	0	296	0	9	0	0	0	1,385	11	5	1,089	10	8	0	0	0	296	0	9
0	0	0	1,078	10	9	0	0	0	3,813	12	2	2,735	1	5	0	0	0	1,078	10	9
0	0	0	1,166	12	0	0	7	6	4,044	5	9	2,877	2	3	0	0	0	1,166	12	0
0	0	0	959	14	0	349	6	4	5,030	5	7	3,721	1	3	0	0	0	959	14	0
0	0	0	1,342	5	6	852	11	0	6,965	11	2	4,770	10	8	0	0	0	1,342	5	6
0	0	0	623	12	6	2	13	1	5,367	2	4	4,740	8	9	0	0	0	623	12	6
1,634	9	2	21,948	11	3	2,758	7	4	1,17,497	11	4	91,155	15	7	1,634	9	2	21,948	11	3

CAWNPOOR,
Collectorate, June, 1848.

Revenue of the District of Cawnpoor, from 1802-3 *to* 1846-47.

Remissions.			Net Balance.				
Opium.	Total.	Abkaree or Spirituous Liquors.	Intoxicating Drugs.	Toddy or Durbuhra.	Opium.	Total.
0 0 0	0 0 0	.....	.....	.....	.....	.....
0 0 0	0 0 0	.....	.....	.....	.....	.....
0 0 0	0 0 0	.....	.....	.....	.....	.....
0 0 0	0 0 0	.....	.....	.....	.....	.....
0 0 0	0 0 0	.....	.....	.....	.....	.....
0 0 0	0 0 0	.....	.....	.....	.....	.....
0 0 0	0 0 0	.....	.....	.....	.....	.....
0 0 0	0 0 0	.....	.....	.....	.....	.....
0 0 0	0 0 0	.....	.....	.....	.....	.....
0 0 0	0 0 0	.....	.....	.....	.....	.....
0 0 0	0 0 0	.....	.....	.....	.....	.....
0 0 0	0 0 0	.....	.....	.....	.....	.....
0 0 0	0 0 0	.....	.....	.....	.....	.....
0 0 0	0 0 0	.....	.....	.....	.....	.....
0 0 0	2,025 3 1	.....	.....	.....	.....	.....
0 0 0	225 7 9	.....	.....	.....	.....	.....
0 0 0	11,425 9 7	.....	.....	.....	.....	.....
0 0 0	2,487 6 4	.....	.....	.....	.....	.....
1,542 14 8	3,664 7 11	.....	.....	.....	.....	.....
0 0 0	8,325 8 3	.....	.....	.....	.....	.....
0 0 0	7,515 11 4	.....	.....	.....	.....	.....
0 0 0	6,212 15 0	.....	.....	.....	.....	.....
0 0 0	3,431 11 8	.....	.....	.....	.....	.....
0 0 0	8,883 15 9	.....	.....	.....	.....	.....
0 0 0	5,706 5 11	.....	.....	.....	.....	.....
0 0 0	3,315 10 9	.....	.....	.....	.....	.....
0 0 0	0 0 0	.....	.....	.....	.....	.....
0 0 0	1,447 4 8	.....	.....	.....	.....	.....
0 0 0	4,905 4 0	.....	.....	.....	.....	.....
0 0 0	9,224 12 0	.....	.....	.....	.....	.....
0 0 0	133 11 1	.....	.....	.....	.....	.....
0 0 0	2,685 9 0	.....	.....	.....	.....	.....
0 2 9	6,620 8 3	.....	.....	.....	.....	.....
0 0 0	0 0 0	.....	.....	.....	.....	.....
0 0 0	0 0 0	.....	.....	.....	.....	.....
0 0 0	0 0 0	.....	.....	.....	.....	.....
0 0 0	8 13 7	.....	.....	.....	.....	.....
0 0 0	715 15 6	.....	.....	.....	.....	.....
0 0 0	1,928 11 6	.....	.....	.....	.....	.....
0 0 0	1,385 11 5	.....	.....	.....	.....	.....
0 0 0	3,813 12 2	.....	.....	.....	.....	.....
0 7 6	4,044 5 9	.....	.....	.....	.....	.....
349 6 4	5,030 5 7	.....	.....	.....	.....	.....
852 11 0	6,965 11 2	.....	.....	.....	.....	.....
2 13 1	5,367 2 4	.....	.....	.....	.....	.....
2,758 7 4	1,17,497 11 4	.....	.....	.....	.....	.....

R. MONTGOMERY,
Collector and Magistrate.

APPENDIX N°. XXVI.

(VIDE PARA. 220.)

Statement of Receipts on account of Stamps Sold

IN THE

DISTRICT OF CAWNPOOR,

FROM 1802-3 TO 1846-47.

Statement of Receipts on account of Stamps sold, including Penalties on Deeds executed on Plain Paper, and on Stamps of inadequate value.

YEAR.	Receipts on account of Stamps sold, &c.			Charges.									Per centage on charges.			Remarks.
				Establishment.			Commission.			Total.						
	Rs.	A.	P.	Rs.	A.	P.	Rs.	A.	P.	Rs.	A.	P.	Rs.	A.	P.	
1802-3, ...	2,625	0	0	0	0	0	50	8	0	50	8	0	1	14	6	No Establishment for the sale of Stamps, was separately charged for in the accounts, from the year 1802-3 to 1814-15. This statement has been drawn out according to the disbursements made in each year, and agrees with the Treasury account.
1803-4, ...	2,172	2	0	0	0	0	429	3	6	429	3	6	19	12	0	
1804-5, ...	5,251	6	0	0	0	0	523	11	6	523	11	6	9	15	7	
1805-6, ...	6,318	2	0	0	0	0	630	7	3	630	7	3	9	15	8	
1806-7, ...	10,796	8	0	0	0	0	1,178	1	1	1,178	1	1	11	1	6	
1807-8, ...	7,932	12	0	0	0	0	790	8	11	790	8	11	9	15	5	
1808-9, ...	8,073	6	0	0	0	0	804	13	5	804	13	5	9	15	1	
1809-10, ..	6,278	12	0	0	0	0	626	2	11	626	2	11	9	15	7	
1810-11, ..	6,224	4	0	0	0	0	661	3	11	661	3	11	10	10	0	
1811-12, ..	4,127	0	0	0	0	0	410	14	4	410	14	4	9	15	4	
1812-13, ..	3,088	6	0	0	0	0	308	3	6	308	3	6	9	15	9	
1813-14, ..	4,044	0	0	0	0	0	403	7	8	403	7	8	9	15	8	
1814-15, ..	20,705	11	0	0	0	0	1,220	6	5	1,220	6	5	5	14	4	
1815-16, ..	17,485	7	0	1,860	0	0	874	0	2	2,734	0	2	15	10	2	
1816-17, ..	22,396	13	0	1,860	0	0	1,130	7	6	2,990	7	6	13	5	8	
1817-18, ..	28,232	1	0	1,860	0	0	755	1	7	2,615	1	7	9	4	2	
1818-19, ..	36,340	10	0	1,652	10	0	1,945	13	8	3,598	7	8	9	14	5	
1819-20, ..	43,761	2	0	852	0	0	1,617	15	0	2,469	15	0	5	10	4	
1820-21, ..	43,992	6	0	781	0	0	2,615	8	0	3,396	8	0	7	11	6	
1821-22, ..	40,890	0	5	923	0	0	2,575	7	7	3,498	7	7	8	8	11	
1822-23, ..	45,294	5	0	852	0	0	2,204	7	9	3,056	7	9	6	12	0	
1823-24, ..	43,244	10	0	852	0	0	2,218	7	6	3,070	7	6	7	1	7	
1824-25, ..	35,921	2	0	852	0	0	3,665	0	0	4,517	0	0	12	9	2	
1825-26, ..	42,281	1	0	852	0	0	1,946	10	4	2,798	10	4	6	9	11	
1826-27, ..	46,327	9	0	852	0	0	2,479	5	1	3,331	5	1	7	3	1	
1827-28, ..	47,625	5	0	761	0	0	2,148	7	8	2,909	7	8	6	1	10	
1828-29, ..	49,127	6	0	923	0	0	2,528	5	11	3,451	5	11	7	0	5	
1829-30, ..	53,032	1	0	781	0	0	2,663	3	8	3,444	3	8	6	7	11	
1830-31, ..	47,944	10	0	852	0	0	2,206	14	1	3,058	14	1	6	6	1	
1831-32, ..	39,531	1	0	923	0	0	1,667	8	0	2,590	8	0	6	8	10	
1832-33, ..	46,640	7	0	852	0	0	2,267	14	5	3,119	14	5	6	11	0	
1833-34, ..	50,155	4	0	852	0	0	2,532	15	3	3,384	15	3	6	12	0	
1834-35, ..	62,216	13	0	852	0	0	3,093	9	9	3,945	9	9	6	5	6	
1835-36, ..	64,733	12	0	838	0	0	3,191	15	6	4,029	15	6	6	3	7	
1836-37, ..	62,588	9	8	875	2	8	3,128	15	9	4,004	2	5	6	6	4	
1837-38, ..	57,096	9	0	852	0	0	2,949	15	8	3,801	15	8	6	10	6	
1838-39, ..	66,429	12	0	852	0	0	3,234	13	10	4,086	13	10	6	2	5	
1839-40, ..	68,896	13	0	852	0	0	3,403	2	9	4,255	2	9	6	2	10	
1840-41, ..	67,491	13	0	929	0	0	1,959	1	5	2,888	1	5	4	4	6	
1841-42, ..	71,190	1	3	936	0	0	4,629	6	1	5,565	6	1	7	13	1	
1842-43, .	65,261	7	0	936	0	0	2,958	0	0	3,894	0	0	7	8	0	Note.—Act III. of 1843, which took effect 1st May 1843, probably caused a reduction in the value of Stamps sold in the Zillahs—by the Act in question, special appeals formerly made to the Judges became hearable by the Sudder Dewanny Adawlut only.
1843-44, ..	54,694	15	0	936	0	0	1,769	12	7	2,705	12	7	4	15	2	From October 1844, the Establishment for the sale of Stamps was abolished, and a commission of one rupee per cent. allowed to the Treasurer. From December 1846, the commission has been fixed at two rupees per cent.
1844-45, ..	63,238	12	0	468	0	0	2,040	4	2	2,508	4	2	3	15	6	
1845-46, ..	59,261	0	0	0	0	0	404	10	4	404	10	4	0	10	11	
1846-47, ..	59,672	1	0	0	0	0	809	11	3	809	11	3	1	5	9	
Total, ...	16,90,632	15	4	29,318	12	8	81,654	12	8	1,10,973	9	4	6	9	0	

CAWNPOOR,
Collectorate, June, 1848.

R. MONTGOMERY,
Collector and Magistrate.

APPENDIX N°. XXVII.

SKETCH MAP

OF THE

City of Cawnpoor.

Map of Civil Station, Military Cantonments and City of Cawnpoor

References.

Cantonments

I Magazine
II Classic Lines
III Gorwaltee
IV European Infantry Hospital
V Custom House
VI Dhobee Talah
VII Parade Ground
VIII European Infantry Lines
IX. ditto ditto Bazaar
X Native Infantry Lines
XI ditto ditto Hospital
XII Burial Ground
XIII Flag Staff Barracks
XIV Baptists Chapel
XV Christs Church
XVI Free School
XVII Assembly Room
XVIII Theatre
XIX Orderly Bazaar
XX Pultkapoor
XXI Dak Bungalow
XXII Sudder Bazaar
XXIII Pulton Sheds
XXIV Camel Sheds
XXV Sudsadars Tank
XXVI Custom
XXVII Native Rissala
XXVIII Horse Artillery Lines
XXIX European Cavalry ditto
XXX ditto ditto Hospital
XXXI Foot Artillery ditto
XXXII Sudder Chowrah
XXXIII Artillery & European Cavalry Bazaars
XXXIV Lascar Lines
XXXV Artillery ditto

(with the Artillery Cantonments there are 24 Bungalows, they bear the Nos noted on the Map)

Civil Station

A Sudsadars Kothee
B Judges Kutcharee
C Tuhseeldars of Pergunnahs Jajmow & Bilhour
D Bungalow of M.r C. Murphy
E ditto of F. Montgomery Esq.r
F ditto of H. P. Faint Esq.r
G ditto of A. Spiers Esq.r
H Horticultural Garden attached (thereto)
I Jail
J Kutchary of Magistrate & Collector
K Treasury
L Missionary Buildings
M Government Dispensary
N Tehseelee
O Old Burial Ground
P Colonel Gowans
Q Pecondeeyas
R Mirza Hasnee House

Abstract Census of City and Cantonment

Number of Houses, and detail of Population			City	Cantonments	Total of the two preceding Columns
Hindoos	Houses		7746	6318	14064
	Males	Men.	18228	16259	34487
		Boys	4705	4751	9456
		Total	22933	21010	43943
	Females	Women	14198	13909	28107
		Girls	4568	4898	10466
		Total	18766	17807	37427
	Total Hindoos		41699	38857	81556
Mooslmans	Houses		2999	3711	6710
	Males	Men	6882	5847	12729
		Boys	2483	1828	4311
		Total	9418	7847	17265
	Females	Women	5760	3829	9589
		Girls	2124	1332	3456
		Total	7912	4781	12693
	Total Mooslmans		16330	12138	28468
Grand Total			58031	48995	108736

Detail of Trades and Professions in the City and Cantonment of Cawnpore

| | Bakers | Bell Hangers & Coppersmiths | Blacksmiths | Boat & Bottom Makers | Braziers | Brick Makers | Brick & Tile Makers | Bricklayers | Brokers | Bucklemakers | Bullock Drivers | Butchers | Cabinet Makers | Carpenters | Carriage Makers | Carriage Proprietors | Carriage Repairers | Carriage Smiths | Carvers | Chandlers | Chemists & Druggists | Clerks | Coachmakers | Coachmen | Coal Merchants | Coffee Shops | Coffee Shop Keepers | Coffee Shop Waiters | Coffee Shop Waiters | Confectioners | Cooks | Coolies | Coopers | Cotton Cleaners | Cotton Dealers | Cotton Merchants | Cotton Pressers | Cotton Spinners | Cotton Weavers | Curriers | Cutlers | Dancing Girls | Dancing Masters | Dhobies | Distillers | Doctors | Drapers | Dressmakers | Druggists | Dyers | Engineers | Engravers | Farriers | Fishmongers | Flour Dealers | Flour Grinders | Fruiterers | Gardeners | Glass Blowers | Glass Dealers | Glass Merchants | Glass Painters | Glass Stainers | Glass Workers | Glaziers | Goldsmiths | Grain Dealers | Grain Parchers | Grass Cutters | Grass Dealers | Grocers | Gunsmiths | Hackney Carriage Drivers | Hackney Carriage Proprietors | Hackney Carriage Stands | Hair Dressers | Hardware Dealers | Hatters | Horse Dealers | Horse Keepers | Horse Shoers | Hosiers | Ice Merchants | Indigo Dealers | Indigo Makers | Indigo Manufacturers | Ironmongers | Jewellers | Jockeys | Journalists | Lamplighters | Lapidaries | Leather Dealers | Leather Sellers | Lime Burners | Lithographers | Lithographic Printers | Locksmiths | Mahouts | Makers of Mathematical Instruments | Mat Makers | Mat Sellers | Merchants | Milkmen | Milk Sellers | Millers | Millwrights | Miniature Painters | Money Changers | Money Lenders | Musicians | Native Doctors | Native Druggists | Native Surgeons | Oil Dealers | Oil Makers | Oil Merchants | Opium Dealers | Opium Eaters | Opium Shops | Painters | Paper Dealers | Paper Hangers | Paper Makers | Pawnbrokers | Perfumers | Pickle Makers | Pickle Sellers | Pipe Makers | Pipe Sellers | Plasterers | Plate Layers | Porters | Printers | Publishers | Rag Merchants | Rag Sorters | Rice Cleaners | Rice Dealers | Rice Merchants | Rice Millers | Rice Pounders | Rice Sellers | Road Contractors | Road Makers | Rope Makers | Rope Sellers | Saddlers | Saddle Tree Makers | Sail Makers | Salt Dealers | Salt Merchants | Salt Petre Dealers | Salt Petre Refiners | Salt Petre Workers | Sawyers | Seal Engravers | Seal Makers | Servants | Shoemakers | Shroff | Silk Dealers | Silk Merchants | Silk Weavers | Silversmiths | Skinners | Slaughter Men | Soap Boilers | Soap Dealers | Soap Makers | Spice Dealers | Spice Grinders | Spice Merchants | Spice Sellers | Spirit Dealers | Spirit Merchants | Stable Keepers | Stable Men | Stone Cutters | Stone Dealers | Stone Masons | Sugar Boilers | Sugar Dealers | Sugar Makers | Sugar Refiners | Sugar Refiners | Surgeons | Surveyors | Tailors | Tanners | Tea Dealers | Tea Merchants | Tea Sellers | Telegraph Clerks | Telegraph Signallers | Telegraph Superintendents | Tent Makers | Tent Pitchers | Tent Sellers | Tent Workers | Tinmen | Tobacco Dealers | Tobacco Merchants | Tobacco Sellers | Tobacco Shops | Tobacco Shop Keepers | Tobacco Shop Waiters | Toy Dealers | Toy Makers | Toy Sellers | Turners | Umbrella Makers | Umbrella Menders | Umbrella Sellers | Upholsterers | Varnishers | Veterinary Surgeons | Washermen | Watch Makers | Watch Menders | Water Carriers | Water Contractors | Weighmen | Wheelwrights | Whip Makers | Whip Sellers | Wine Dealers | Wine Merchants | Wine Sellers | Wood Carvers | Wood Dealers | Wood Merchants | Wood Sellers | Woollen Cloth Dealers | Woollen Cloth Makers | Woollen Cloth Merchants | Woollen Cloth Sellers | Woollen Drapers | Woollen Yarn Dealers | Woollen Yarn Makers | Woollen Yarn Merchants | Woollen Yarn Sellers | Writers | Grand Total of all Trades |
|---|---|---|---|---|---

REGISTER

OF

MOUZAHS

IN

PURGUNUH RUSOOLABAD.

Register of Mouzahs in Purgunuh Rusoolabad.

Number in Purgunuh.	Name of Village in Oordoo.	Name of Village in English.	Highest Juma of Settlement.	Total Area.	Rent Free.	Assessed Area.			Population in 1847.			
						Cultivated.		Culturable.	Hindoos.		Mahomedans and others not Hindoos.	
						Irrigated.	Unirrigated.		Cultivators.	Non-Cultivators.	Cultivators.	Non-Cultivators.
1	اُپّونان	Upounan, ...	1,316	817	9	283	171	176	246	74	16	0
2	اِتّیاراَئي پُور	Ityaraepoor, ...	1,818	1,226	27	429	110	71	607	10	13	0
3	اِتّیلي	Ituelee, ...	1,074	866	12	178	160	10	304	28	7	21
4	اُجّن پُور اِندَوتي	Ujunpoor Indoutee, ...	2,153	2,313	23	221	269	1,029	445	9	22	0
5	اُصالَت گنج	Usalut Gunj,*	4,855	3,652	68	615	419	492	1,076	1,296	48	124
6	اَمْروهیا	Umroheea, ...	1,150	974	27	158	179	247	251	43	0	7
7	اِندَل پور	Indulpoor, ...	837	710	3	170	75	233	143	12	0	0
8	اَنگَد پور	Ungudpoor, ...	650	403	11	154	80	46	266	34	8	0
9	اُوریا	Oorya, ...	1,409	1,070	14	192	193	232	408	113	8	9
10	اُوسري	Oosree, ...	2,041	1,354	40	268	358	175	528	129	19	8
11	اِیتاهار	Eetahar,†	30	53	0	0	0	12	0	0	0	0
12	بادشاہ پور	Badshahpoor, ...	360	298	2	78	52	105	35	0	0	0

13	باراپور	Barapoor, ...	200	287	2	66	56	23	62	0	0	0
14	بِجِي پور مَزرَعَه بَنِي پارَه ڈَگَرها	Bijepoor Muzruh Buneeparuh Dugurha,.....	891	405	13	121	175	48	154	31	0	1
15	بَجِيت بَهرتُهو	Bujeet Bhurthoo, ...	1,552	968	22	255	234	164	420	159	17	4
16	بَجِيت پوروَه	Bujeetpoorwah,.....	2,361	1,410	38	619	182	125	674	304	14	21
17	بَجِيت جَسُو	Bujeet Jusoo, ...	1,500	1,041	25	446	138	89	419	158	11	3
18	بَرّا	Burra, ...	1,046	588	8	184	92	143	351	24	7	9
19	بَرگَون	Burgoun, ...	732	717	3	180	19	98	302	36	0	0
20	بِرهُن	Birhoon, ...	3,650	3,141	25	315	509	515	952	303	72	85
21	بِريا	Birya, ...	1,843	906	25	445	97	37	407	65	4	0
22	بِلها	Bilha, ...	1,000	988	19	115	132	255	122	147	8	6
23	بَنِي پارَه جَنيي	Buneeparuh Juneyee,‡	1,250	729	32	497	27	14	356	159	16	24
24	بَنِي پارَه جوَهَر	Buneeparuh Jouhur,...	450	171	5	104	23	0	173	49	0	5
25	بَنِي پارَه دَنُّو	Buneeparuh Dunnoo,	401	172	13	94	32	7	59	35	0	0
26	بَنِي پارَه ڈَگَرها	Buneeparuh Dugurha,	1,618	814	19	298	200	5	530	364	7	35
27	بَنِي پارَه مَهاراج	Buneeparuh Muharaj,	4,840	2,421	53	1,598	7	249	941	655	11	74

* A market is held in this village every Sunday and Thursday.

† This is an uninhabited Estate, cultivated by Pahee Kasht Asamees from the neighbouring villages.

‡ Markets are held in this, and the four following villages, every Saturday and Wednesday.

Number in Purgunah.	Name of Village in Oordoo.	Name of Village in English.	Highest Jumma of Settlement.	Total Area.	Rent Free.	Assessed Area.			Population in 1847.			
						Cultivated.		Culturable.	Hindoos.		Mahomedans and others not Hindoos.	
						Irrigated.	Unirrigated.		Cultivators.	Non-Cultivators.	Cultivators.	Non-Cultivators.
28	بھادُرپور	Buhadoorpoor, ...	1,651	1,885	28	341	201	109	307	87	3	0
29	بھارامُو	Bharamow, ...	1,499	1,137	36	306	133	112	501	123	17	4
30	بھتسَرا	Bhutsura, ...	126	139	10	44	16	41	88	52	0	2
31	بھونپور	Bhuwunpoor, ...	950	754	7	76	205	340	219	110	0	4
32	بھونرا	Bhounra, ...	1,400	1,132	2	383	230	26	252	100	0	3
33	بھیسانہ	Bhaisanuh, ...	2,012	2,106	31	421	298	186	391	38	11	0
34	بھیکھدیو	Bheekhdeo, ...	2,182	935	40	377	311	43	569	411	164	37
35	بَیرِیسَال	Baireesal, ...	1,860	1,864	43	328	343	809	699	202	7	25
36	پِپرِیپُرھار	Pipree Purhar, ...	1,130	734	19	245	84	43	245	67	0	0
37	پَٹّیمُلکھان	Puttee Mulkhan, ...	59	62	0	9	10	11	11	2	0	0
38	پُردھانپور	Purdhanpoor, ...	603	393	6	161	34	77	97	7	0	0
39	پُورَنپُورَوہ	Poorun Poorwuh, ...	2,450	1,643	21	210	335	683	759	94	48	27
40	پوہ	Poh, ...	666	382	10	150	30	165	215	21	0	0

41	پهاڑي پور	Puhareepoor,.....	2,095	1,989	15	283	282	448	492	108	15	8
42	تاج پور پرسولي	Tajpoor Pursoulee, ...	1,050	1,344	18	107	105	339	245	64	0	1
43	ترولي	Turoulee, ...	244	405	12	56	23	24	136	48	0	0
44 1	تشتي طرف بهادر سنگه	Tishtee turf Buhadoor Singh,.....	222	184	4	39	23	57	836	86	24	15
44 2	تشتي طرف پيم سنگه	Tishtee turf Pem Singh,	296	243	6	52	30	75	Included in the above.			
44 3	تشتي طرف رتن سنگه	Tishtee turf Rutun Singh,.....	469	387	8	82	48	120	Ditto ditto.			
44 4	تشتي طرف مهاراج سنگه	Tishtee turf Muharaj Singh,.....	198	162	4	34	21	50	Ditto ditto.			
45	تي پتيا	Teeputeea,.....	1,218	890	19	161	141	167	242	58	2	3
46	ٹکرا	Tikra,*	180	301	4	0	62	116	0	0	0	0
47	ٹهرا	Thurra,.....	400	274	4	35	65	90	114	172	0	16
48	جتائي کا پوروه	Jutaeeka Poorwuh, ...	810	432	12	225	65	21	192	28	0	0
49	ججموئيا	Jujmooeeya, ...	1,331	1,362	22	379	133	38	398	60	17	4
50	جگديسپور	Jugdeespoor,.....	450	458	30	42	87	139	186	124	0	2
51	جوت سزاوار پور پرسورا	Jot Suzawarpoor Pursoura, ...	3,349	2,800	46	575	529	398	804	236	17	9

* This is an uninhabited Village, cultivated by Pahee Kasht Asamese, from the neighbouring Villages.

Number in Purgunah.	Name of Village in Oordoo.	Name of Village in English.	Highest Juma of Settlement.	Total Area.	Rent Free.	Assessed Area.			Population in 1847.			
						Cultivated.		Culturable.	Hindoos.		Mahomedans and others not Hindoos.	
						Irrigated.	Unirrigated.		Cultivators.	Non-Cultivators.	Cultivators.	Non-Cultivators.
52	چتئي چوبي	Chituee Choubey,.....	464	410	13	112	32	31	95	15	0	0
53	حافظ پور	Hafizpoor,.....	186	94	1	40	30	7	35	5	0	5
54	خان پور	Khanpoor,.....	402	368	4	38	60	251	73	17	0	0
55	دسهره سوجن پور	Dusuhruh Soojunpoor,	1,872	1,189	28	437	239	31	187	98	6	0
56 1	دهرمون پور طرف بهادر سنگه	Dhurmoonpoor turf Buhadoor Singh,	61	133	0	9	24	6	65	11	0	0
56 2	دهرمون پور طرف پيم سنگه	Dhurmoonpoor turf Pem Singh, ...	81	177	0	12	32	8	Included in the above.			
56 3	دهرمون پور طرف رتن سنگه	Dhurmoonpoor turf Rutun Singh, ...	128	281	0	19	52	13	Ditto		ditto.	
56 4	دهرمون پور طرف مهاراج سنگه	Dhurmoonpoor turf Muharaj Singh, ...	54	118	0	8	22	5	Ditto		ditto.	
57	دهير جگمن پور	Dheer Jugummunpoor,	518	378	11	124	18	43	194	56	10	11
58	دهيلي	Duhelee, ...	459	615	16	83	51	107	135	27	10	7
59	ديا	Duya, ...	1,715	1,181	30	381	60	89	453	149	12	0

60	دیورا	Deora, ...	452	246	8	101	33	11	86	22	0	0
61	دیوکي کاپوروہ	Deokeekapoorwuh, ...	400	302	10	163	25	0	85	103	0	0
62	دیوگانون چکر	Deogaon Chukr, ...	965	955	14	146	60	232	138	111	0	0
63	دُوندا مہوہ	Doonda Muhoouh, ...	450	454	4	52	73	134	110	67	0	0
64	دھکھہ پوروہ	Dhukhpoorwuh, ...	350	586	9	20	77	231	125	18	3	8
65 1	رام پُور تعلّقہ طرف بہادر سنگہ	Rampoor Tullooquh Turf Buhadoor Singh, ...	81	80	3	17	6	28	105	32	0	18
65 2	رام پُور تعلّقہ طرف پیم سنگہ	Rampoor Tulloo-quh Turf Pem Singh,.....	108	107	6	23	8	37	Included in the above.			
65 3	رام پُور تعلّقہ طرف رتن سنگہ	Rampoor Tulloo-quh Turf Rutun Singh,.....	172	170	10	36	12	60	Ditto		ditto.	
65 4	رام پُور تعلّقہ طرف مہاراج سنگہ	Rampoor Tulloo-quh Turf Muharaj Singh,.....	72	71	2	15	5	25	Ditto		ditto.	
66	رام پُور تپّہ بان	Rampoortuppeh Ban,	1,211	573	19	317	101	47	295	101	31	24
67	رام پُور مزرعہ بھارامو	Rampoor Muzruh Bharamow,.....	270	131	4	79	21	9	70	31	24	2
68	رام پُور مزرعہ بیریسال	Rampoor Muzruh Baireesal, ...	400	469	1	0	81	135	78	7	0	0

Number in Purgunah.	Name of Village in Oordoo.	Name of Village in English.	Highest Jumma of Settlement.	Total Area.	Rent Free.	Assessed Area.			Population in 1847.			
						Cultivated.		Culturable.	Hindoos.		Mahomedans and others not Hindoos.	
						Irrigated.	Unirrigated.		Cultivators.	Non-Cultivators.	Cultivators.	Non-Cultivators.
69	رانا اِتّھا	Rana Itha,.....	1,617	1,149	19	479	119	39	388	41	6	0
70	رَتَن پُور خاص	Rutunpoor Khas,* ...	5,559	2,650	47	1,534	61	288	1,418	560	11	36
71	رَتَن پُور کستُوري	Rutunpoor Kustooree,	406	131	0	126	1	0	111	35	9	0
72	رَسُول آباد خاص	Rusoolabad Khas,† ...	7,294	5,015	118	1,627	453	121	2,277	940	206	412
73	رَسُول پُور	Rusoolpoor, ...	550	987	4	102	81	474	177	0	9	0
74	رَسوَل راوٹ گانون	Ruswul Rawutgaon,...	1,092	516	15	260	40	62	278	91	3	12
75	رَن سنگھ پُور	Runsinghpoor, ...	301	143	8	77	39	2	52	12	0	0
76	رِیُوري	Reoree, ...	300	325	0	10	32	210	50	12	0	0
77	سِتّھوکا پوروہ	Sithoukapoorwuh, ...	2,003	1,279	29	378	83	339	481	58	9	8
78	سِتّھو مَتانہ	Sithou Mutanuh, ...	1,250	906	14	128	287	400	254	79	7	5
79	سُجان پُور	Soojanpoor, ...	631	838	6	171	57	49	314	99	6	8
80	سِکَندر پُور لالہ پُور	Sikundurpoor Laluh-poor, ...	1,072	884	18	101	164	325	245	57	4	0

81	سگرسي	Sigursee, ...	250	220	0	45	33	119	48	21	7	0
82 1	سليم پور مهيرا طرف چين سكهه	Sulempoor Muhera Turf Chainsookh,	103	61	0	23	12	1	793	306	17	26
82 2	سليم پور مهيرا طرف دبي سنگه	Sulempoor Muhera Turf Debee Singh,	193	118	0	42	25	2	Included in the above.			
82 3	سليم پور مهيرا طرف رسال سنگه	Sulempoor Muhera Turf Risal Singh,	205	123	0	46	26	2	Ditto		ditto.	
82 4	سليم پور مهيرا طرف شاه پور گلمو	Sulempoor Muhera Turf Shahpoor Goolmow, ...	1,083	664	40	217	21	136	Ditto		ditto.	
82 5	سليم پور مهيرا طرف كليان سنگه	Sulempoor Muhera Turf Kulyan Singh,	91	58	0	20	12	1	Ditto		ditto.	
82 6	سليم پور مهيرا طرف كيول سنگه	Sulempoor Muhera Turf Kewal Singh,	93	59	0	21	12	1	Ditto		ditto.	
82 7	سليم پور مهيرا طرف منوهر سنگه	Sulempoor Muhera Turf Munohur Singh, ...	425	230	0	97	35	3	Ditto		ditto.	
82 8	سليم پور مهيرا طرف نرند سنگه	Sulempoor Muhera Turf Nirund Singh,	409	239	0	94	38	3	Ditto		ditto.	

* A Market is held in this Village every Saturday and Wednesday.

† A Market is held in this Village every Saturday and Wednesday.

Number in Purgunah.	Name of Village in Oordoo.	Name of Village in English.	Highest Juma of Settlement.	Total Area.	Rent Free.	Assessed Area. Cultivated. Irrigated.	Assessed Area. Cultivated. Unirrigated.	Assessed Area. Culturable.	Population in 1847. Hindoos. Cultivators.	Population in 1847. Hindoos. Non-Cultivators.	Population in 1847. Mahomedans and others not Hindoos. Cultivators.	Population in 1847. Mahomedans and others not Hindoos. Non-Cultivators.
82 9	سَلِيم پُور مَهِيرا طَرَف هِهوَنچَل سِنگه	Sulempoor Muhera Turf Hewunchul Singh, ...	108	61	0	24	11	1	Included in the above.			
83	سَمايُون	Sumayoon, ...	2,241	1,246	29	507	106	274	662	63	9	0
84	سِمرامُو	Semramow, ...	2,737	1,564	62	602	232	48	858	303	4	31
85	سُندَرپُور گَجِين	Soondurpoor Gujen,...	850	684	31	101	94	293	218	163	17	0
86	سِنگوَانار	Singwanar, ...	1,150	703	0	212	160	20	234	82	0	0
87	سِنگهه پُور	Singhpoor,.....	791	415	8	150	93	7	372	46	0	3
88	سُورج پور	Soorjpoor, ...	401	636	1	181	28	165	101	26	0	0
89 1	سُوناسِي طَرَف بهادُر سِنگه	Sonasee Turf Buhadoor Singh, ...	697	370	8	98	73	128	1,057	220	25	13
89 2	سُوناسِي طَرَف پِيم سِنگه	Sonasee Turf Pem Singh,.....	929	495	11	131	97	173	Included in the above.			
89 3	سُوناسِي طَرَف رَتَن سِنگه	Sonasee Turf Rutun Singh,.....	1,472	780	17	208	152	272	Ditto		ditto.	

89 4	سُوناسي طَرَف مَهاراج سِنگھ	Sonasee Turf Muharaj Singh, ...	620	329	8	87	65	114	Included in the above.			
90	سِهْوَان بِهيرَه	Sehwan Bheeruh,.....	500	603	3	54	32	277	99	39	0	0
91	سِي سَاهِي	Seesahee, ...	969	877	18	197	26	179	302	43	22	5
92	سِين نائي مُحَمَّد نَگَر	Sennae Mohummudnugur, ...	458	335	9	93	55	16	99	47	21	8
93	شَمس پور	Shumspoor, ...	763	650	6	93	103	95	263	153	0	8
94	شنكَرپور	Shunkurpoor, ...	441	387	0	75	76	172	48	0	0	0
95	شهباز پور	Shuhbazpoor, ...	1,211	657	18	157	196	30	331	119	4	29
96	عَالم پور كهيرَه	Alumpoor Kheruh, ...	1,727	899	16	363	222	100	425	155	3	2
97	عَظِيم آباد	Uzeemabad, ...	130	222	1	34	55	75	40	3	10	0
98	عُلِي پور	Uleepoor, ...	1,250	1,239	10	126	99	378	341	46	27	5
99	فَتَح پور	Futehpoor, ...	472	294	3	88	55	59	132	7	0	0
100	فَتَح پور بكُوٹهيا	Futehpoor Bukotheea,	725	691	15	51	110	284	132	79	0	0
101	كارِي رام پُور	Karee Rampoor, ...	700	833	8	63	201	143	108	22	2	11
102	كَپرَهَت	Kupruhut,.....	2,103	1,897	25	356	339	34	761	578	10	23
103	كَتكَه	Kutkuh, ...	660	404	22	228	4	9	218	39	0	9
104	كَتهارَه	Kutharuh,.....	752	1,007	4	214	99	136	146	16	0	0

Number in Purgunah.	Name of Village in Oordoo.	Name of Village in English.	Highest Juma of Settlement.	Total Area.	Rent Free.	Assessed Area.			Population in 1847.			
						Cultivated.		Culturable.	Hindoos.		Mahomedans and others not Hindoos.	
						Irrigated.	Unirrigated.		Cultivators.	Non-Cultivators.	Cultivators.	Non-Cultivators.
105	کرپال پور	Kirpalpoor, ...	300	171	2	58	37	8	62	6	0	0
106	کسمرا	Kusmura, ...	1,900	2,094	6	264	188	665	659	93	34	5
107	کشن پور	Kishoonpoor,.....	473	314	10	113	16	29	136	33	0	0
108	کھنجری خورد	Kuhinjuree Khoord, ..	2,432	990	41	604	85	13	589	217	13	14
109	کیسی پور	Keeseepoor,*.....	598	256	2	158	41	26	0	0	0	0
110	کیشوا پور	Keeshwapoor, ...	394	188	2	146	8	6	54	25	0	0
111	کیشورا	Keshoura, ...	3,576	2,924	43	742	488	329	963	249	21	35
112	کیولہ پور	Keoluhpoor, ...	439	576	0	120	27	316	108	36	5	0
113	گاؤپور	Gaoopoor, ...	1,179	544	17	229	125	16	328	119	9	8
114	گجین خاص	Gujenkhas, ...	401	305	2	107	29	23	147	93	0	3
115	گدائی پور	Gudaeepoor, ...	393	451	3	87	16	55	128	19	0	0
116	گدن پور	Gudunpoor, ...	488	346	0	106	68	23	86	17	0	0

117	گڑھیوا	Gurhewa,†..... ...	44	64	0	0	22	0	0	0	0	0
118	گمھِرا	Gumhira, ...	900	1,043	28	64	118	453	300	206	0	4
119	گوپال پور جگّو	Gopalpoor Juggoo, ...	343	162	3	60	34	26	71	51	0	0
120 1	گوپال پُور طَرَف بَہادُر سِنگھ	Gopalpoor turf Buhadoor Singh, ...	340	216	1	79	0	26	369	10	0	0
120 2	گوپال پُور طَرَف پیم سِنگھ	Gopalpoor turf Pem Singh,.....	453	288	2	105	1	34	Included in the above.			
120 3	گوپال پُور طَرَف رَتَن سِنگھ	Gopalpoor turf Rutun Singh,.....	717	457	3	166	1	55	Ditto		ditto.	
120 4	گوپال پُور طَرَف مَہاراج سِنگھ	Gopalpoor turf Muharaj Singh, ...	301	191	2	70	0	23	Ditto		ditto.	
121	گوپال پُور گُزریہ	Gopalpoor Gurureea,	455	346	1	121	37	172	99	65	0	6
122	گھلو	Guhlou,.....	1,520	924	27	342	83	35	379	357	16	15
123	لال گانون	Lalgaon, ...	893	1,091	8	218	113	30	237	34	5	1
124	لالہ بُگت	Laluh Bhugut, ...	750	656	7	102	88	287	203	28	0	0
125	لُچھمَن پور	Luch'hmunpoor, ...	2,562	1,481	47	481	186	311	639	284	8	4
126	مالتِي پور	Malteepoor, ...	710	389	3	192	27	56	93	35	0	0

* This is an uninhabited Estate cultivated by Pahee Kasht Asamees from the neighbouring villages.

† This is an uninhabited Estate cultivated by Pahee Kasht Asamees from the neighbouring villages.

Number in Purgunuh.	Name of Village in Oordoo.	Name of Village in English.	Highest Juma of Settlement.	Total Area.	Rent Free.	Assessed Area.			Population in 1847.			
						Cultivated.		Culturable.	Hindoos.		Mahomedans and others not Hindoos.	
						Irrigated.	Unirrigated.		Cultivators.	Non-Cultivators.	Cultivators.	Non-Cultivators.
127 1	مالکاپورواہ دھوکل	Malka Poorwuh Dhoukul, ...	2,346	1,742	20	385	299	602	524	232	4	12
127 2	مالکاپورواہ ہیرا	Malka Poorwuh Heera,	1,683	1,156	14	277	273	255	369	155	4	0
128	مان پور گجین	Manpoor Gujen, ...	1,406	741	35	276	93	189	269	253	0	20
129	متر سین پور کھنجری •	Mitur Senpoor Kuhinjuree, ...	1,731	1,977	28	353	364	488	687	98	0	6
130	متر سین پور گجین	Mitur Senpoor Gujen,	882	574	7	261	94	144	88	86	7	0
131	محبوب پور	Muhboobpoor, ...	250	381	2	6	63	161	84	4	0	0
132	محبوب پور مزرعہ سزاوار پور	Muhboobpoor Muzruuh Suzawarpoor,*	50	38	0	6	8	15	0	0	0	0
133	مرزا پور لکوٹھیا	Mirzapoor Lukootheea,	1,000	882	7	101	96	244	162	125	0	20
134	معظم پور پرسوتم پور	Mouuzzumpoor Pursotumpoor, ...	1,002	864	4	175	138	406	361	37	11	12
135 1	مکرند پور کھنجری طرف بہادر سنگھ	Mukrundpoor Kuhinjuree turf Buhadoor Singh,†...	507	859	15	133	18	37	1,214	695	35	90

135 2	مکرندپور کهنجری طرف پیم سنگه	Mukrundpoor Kuhinjuree turf Pem Singh, ...	677	347	21	177	25	50	Included in the above.			
135 3	مکرندپور کهنجری طرف رتن سنگه	Mukrundpoor Kuhinjuree turf Rutun Singh, ...	1,072	549	32	281	39	78	Ditto		ditto.	
135 4	مکرندپور کهنجری طرف مهاراج سنگه	Mukrundpoor Kuhinjuree turf Maharaj Singh,.....	451	232	12	118	17	33	Ditto		ditto.	
136	مکرندپور مزرعه	Mukrundpoor Muzruuh, ...	777	496	11	193	24	9	344	91	6	3
137 1	مل پور طرف بهادر سنگه	Mulpoor turf Buhadoor Singh, ...	131	82	1	25	2	29	128	10	0	0
137 2	مل پور طرف پیم سنگه	Mulpoor turf Pem Singh,.....	175	110	1	33	3	39	Included in the above.			
137 3	مل پور طرف رتن سنگه	Mulpoor turf Rutun Singh,.....	277	176	2	53	4	62	Ditto		ditto.	
137 4	مل پور طرف مهاراج سنگه	Mulpoor turf Muharaj Singh, ...	117	74	0	22	2	26	Ditto		ditto.	
138	ملکهان پور جمتهر	Mulkhanpoor Jumther,	1,332	843	14	293	173	167	271	42	16	18

* This is an uninhabited Estate cultivated by Pahee Kasht Asamees from the neighbouring villages.

† Markets are held in this and the three following villages every Friday and Tuesday.

Number in Purgunah.	Name of Village in Oordoo.	Name of Village in English.	Highest Juma of Settlement.	Total Area.	Rent Free.	Assessed Area.			Population in 1847.			
						Cultivated.		Culturable.	Hindoos.		Mahomedans and others not Hindoos.	
						Irrigated.	Unirrigated.		Cultivators.	Non-Cultivators.	Cultivators.	Non-Cultivators.
139	مَلکھانپُوردیوگانون	Mulkhanpoor Deogaon,	446	317	2	82	87	12	266	64	0	17
140	مَلگانون	Mulgaon, ...	3,733	2,207	7	658	511	103	798	158	18	10
141	مُلهِي	Moolhee, ...	1,151	614	17	272	109	83	222	56	1	0
142	مُلهِيپُور	Moolheepoor,.....	275	386	1	35	52	103	51	3	26	0
143	مَنانوان	Munawan,.....	1,424	1,764	40	159	255	155	457	198	20	10
144	مَنکي	Munkee, ...	498	249	3	135	38	25	81	51	0	0
145	مُنَوَّرپُور	Moonuwurpoor, ...	330	226	3	66	58	23	96	34	0	0
146	مَو	Mow,.....	866	947	7	132	107	518	168	24	1	1
147 1	مُورّا طَرَف بهادُرسِنگه	Moorra turf Buhadoor Singh, ...	212	141	1	31	4	39	157	17	0	10
147 2	مُورّا طَرَف پِیم سِنگه	Moorra turf Pem Singh,	281	190	1	42	5	54	Included in the above.			
147 3	مُورّا طَرَف رَتَن سِنگه	Moorra turf Rutun Singh,.....	447	297	2	66	10	81	Ditto		ditto.	

147 4	مُورّا طَرَف مَهاراج سِنگه	Moorra turf Muharaj Singh,.....	187	125	1	28	3	34	Included in the above.			
148	مِيَاني	Meeanee, ...	124	48	0	24	14	0	59	16	0	0
149	مِيگهه جّال	Megh Jal,.....	553	549	14	121	35	71	130	39	0	0
150	نّارخّاص	Nar Khas,.....	1,316	562	26	324	58	24	295	64	0	0
151	نارخورد	Narkhoord, ...	2,468	1,986	83	295	507	145	580	285	13	16
152	نِگوهيا	Nigohya, ...	900	543	1	102	72	275	234	48	0	0
153	نِوادّه جّيسُكهه	Newaduh Jaisookh, ...	120	76	0	11	23	14	23	5	0	0
154	نِوادّه ساهِم	Newaduh Sahim, ...	176	181	2	64	13	38	14	6	0	0
155	نّوهانّوگانون	Nouha Nougaon, ...	1,400	1,964	4	152	273	491	456	174	3	5
156	نِهلي	Nehlee, ...	1,000	685	6	88	173	313	180	52	2	9
157	نّيلا	Naila,*	3,000	2,268	55	452	0	549	784	197	31	6
158	هِيكِي پور	Heckeepoor, ...	1,891	1,623	17	318	355	605	382	77	5	0
		Total.....	1,91,807	1,42,833	2,618	37,086	19,704	26,732	50,028	17,338	1,491	1,685

* A Market is held in this village every Monday and Friday.

R. MONTGOMERY,
Collector and Magistrate.

CAWNPOOR,
Collectorship, June, 1848.

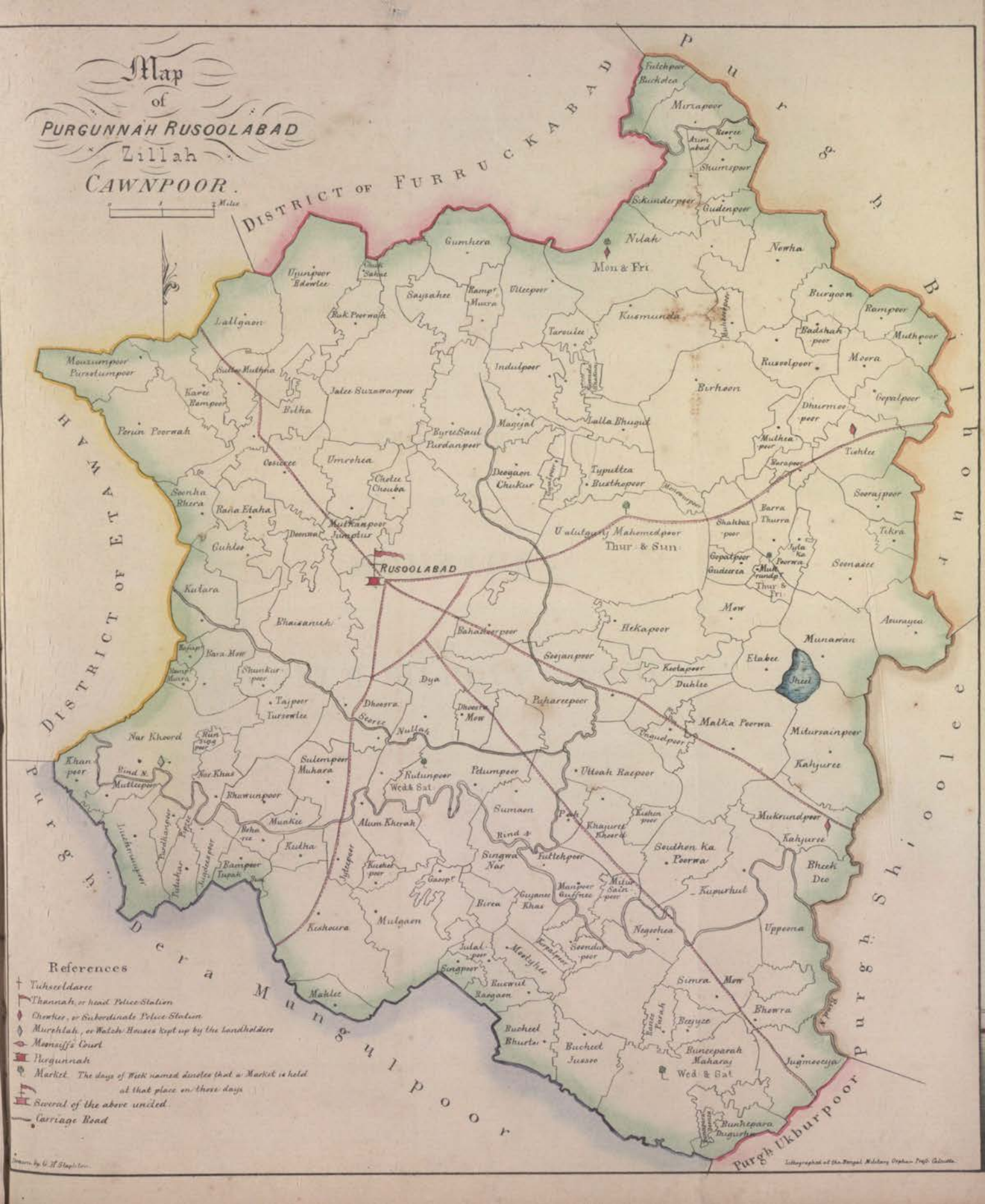
Map
of
PURGUNNAH RUSOOLABAD
Zillah
CAWNPOOR.
Miles
DISTRICT OF FURRUCKABAD
Purgh Shiohoree
DISTRICT OF ETAWAH
Purgh Dera Mungulpoor
Purgh Ukburpoor
RUSOOLABAD
Fulchpoor Buckolea
Mirzapoor
Shumspoor
Sikunderpoor
Gudenpoor
Nulah
Mon & Fri
Newha
Gumhera
Ummeepoor Edewlee
Saysahee
Rampr Mujra
Ulleepoor
Kusmunda
Burgoon
Rampoor
Badshahpoor
Muthpoor
Moora
Russolpoor
Birhoon
Dhurmeepoor
Gopalpoor
Tiehlee
Seeraypoor
Tikra
Seenasee
Lallgaon
Tarouha
Indulpoor
Mouzumpoor Purseetumpoor
Karee Rampoor
Jalee Suzawarpoor
Bilha
Porun Poornah
Byree Saul Purdanpoor
Mangeal
Jalla Bhugut
Deegaon Chuker
Typultea
Busthepoor
Barra Thurra
Shahbaz poor
Gepalpoor Gudurea
Jyta ka Poorwa
Thur & Fri
Mow
Munawan
Asurayea
Etabee
Jheel
Duhlee
Kudaipoor
Malka Poorwa
Mitursainpoor
Kahjuree
Mukrundpoor
Kahjuree
Bheek Deo
Kupurhuel
Uppeona
Nagolhea
Simra Mow
Bhewra
Bujuee
Bunreeparah Maharaj
Wed & Sat
Jugmeeseja
Bunkeparo Dugurha
Ukburpoor
Cesiaree
Umreehea
Chelee Chauba
Soonha Khera
Rana Etaha
Mutkanpoor Jumpteer
Deenna
Cuhlee
Kulara
Bhaisaneh
Bara Mow
Shunkur poor
Tajpoor Tursewlee
Dhoosra
Seeree
Nullah
Dya
Dhoosra Mow
Paharee poor
Nur Khoord
Khan poor
Bind N.
Mutleepoor
Nur Khas
Sulempoor Muhara
Khawunpoor
Rutunpoor
Wed & Sat
Pelumpoor
Sumaen
Alum Kherah
Munkee
Kudha
Singwa Nar
Fulthpoor
Gasopt
Kuchel poor
Bampoor Tupak
Keshoura
Mulgaon
Julal poor
Singpoor
Makhet
Ruswul Baegaon
Meerkhee
Seendur poor
Gujanee Khas
Birea
Manpoor Gutfree
Mitur Sain poor
Utteah Raepoor
Khajuree Kheerk
Kishen poor
Southen ka Poorwa
Negolhea
Bucheel Bhurtee
Bucheel Jussee
Bujuee
Banee Purrah
Seendur
Rajpoor
Bhuddeepoor
Bhuddeepoor
Bhuddeepoor
Bhuddeepoor
Bhuddeepoor
Bhuddeepoor
Bhuddeepoor
References
Tuhseeldaree
Thannah, or head Police Station
Chowkee, or Subordinate Police Station
Murchlah, or Watch Houses kept up by the landholders
Moonsiff's Court
Purgunnah
Market. The days of Wik named denotes that a Market is held at that place on these days
Several of the above united.
Carriage Road

REGISTER

OF

MOUZAHS

IN

PURGUNUH BILHOUR DEOHUH.

Register of Mouzahs in Purgunuh Bilhour Deohuh.

Number in Purgunuh.	Name of Village in Oordoo.	Name of Village in English.	Highest Juma of Settlement.	Total Area.	Rent Free.	Assessed Area.			Population in 1847.			
						Cultivated.		Culturable.	Hindoo.		Mahomedan and others not Hindoos.	
						Irrigated.	Unirrigated.		Cultivators.	Non-Cultivators.	Cultivators.	Non-Cultivators.
1	اِبراهِم‌پورروّس	Ibrahimpoor Rous, ...	900	711	15	0	209	220	149	75	4	0
2	اَحمَد‌پورنَدیهَه	Uhmudpoor Nudeehuh,	557	357	3	78	44	202	71	125	0	0
3	آراضي‌سَاهِم‌پورکوٹ	Arazee Sahimpoor Kot,*	136	53	0	30	10	13	0	0	0	0
4	آراضي‌عِیسَی‌پورهُلمَوٗ	Arazee Eesepoor Dhoolmow, ...	767	717	2	200	134	63	194	30	7	0
5	آراضي‌کِشواپور	Arazee Kishwapoor,†..	40	19	0	.14	1	1	65	22	0	0
6	اَکبَرپورسِینگ	Ukburpoor Seng, ...	1,554	1,021	75	271	266	94	323	223	0	28
7	اُلوَر	Ulwur, ...	1,527	496	32	399	29	1	607	181	0	42
8	اِلیاس‌پور	Ilyaspoor, ...	739	595	44	151	80	153	180	125	0	3
9	اُنتا	Unta,.....	950	859	10	198	148	408	335	4	0	4
10	آنکِن	Ankin, ...	2,672	1,436	66	755	208	68	851	695	23	36
11	اُنئِي	Uneyee,.....	2,303	1,417	25	622	143	435	533	10	0	39
12	اُوتري	Ootree, ...	1,811	755	34	449	80	40	554	248	0	29

13	اُوتّم پور	Oottimpoor, ...	964	755	5	264	87	286	264	38	0	6
14 1	اُوتّھا طَرَف پرتاب سنگھ	Oott,ha turf Purtab Sing,h, ...	1,579	1,417	0	151	319	674	731	12	0	31
14 2	اُوتّھا طَرَف ٹھاکُر پرشاد	Oott,ha turf T,ha-koorpurshad, ...	1,579	1,417	0	152	318	674	489	35	35	3
15	اَورَنگ پُور سَانبھي	Ourungpoor Sambhee,	3,450	2,036	87	328	522	322	770	191	17	15
16	اَورَنگ پور گُھدیوا	Ourungpoor Guhdewa,	1,060	903	16	194	181	204	275	6	5	4
17	اَورون طاھَر پور	Ourountahurpoor,.....	4,000	3,297	21	251	443	1,775	921	257	16	19
18	بارامَو	Baramow, ...	924	378	50	237	34	14	420	101	0	31
19	باگھہ پور	Bag,hpoor, ...	581	479	7	159	60	225	171	15	0	0
20	باونجھالہ مُظَفَّر پور	Bawunjhaluh Moo-zuffurpoor, ...	1,773	903	32	364	239	58	404	59	53	5
21	بیبیاپور	Bibyapoor, ...	1,582	865	53	380	142	121	696	37	0	14
22 1	بَچھنان طَرَف شِپو سنگھ	Buch,hnan turf Shioo Sing,h, ...	963	571	5	76	272	33	221	39	0	19
22 2	بَچھنان طَرَف گنیش	Buch,hnan turf Gunesh,	963	570	4	76	272	32	227	0	30	4
23	بَرَنڈہ	Burunduh, ...	3,453	1,614	132	714	332	116	971	429	21	68
24	بَرولي	Buroulee, ...	1,710	696	41	323	158	148	206	82	0	10
25	بِرّہ خان پور	Birruh Khanpoor,.....	1,429	656	32	233	236	127	313	17	23	31

* This is an uninhabited Village, cultivated by Pahee Kasht Asamees, from the neighbouring Villages.

† Vide No. 3.

Number in Purgunuh.	Name of Village in Oordoo.	Name of Village in English.	Highest Juma of Settlement.	Total Area.	Rent Free.	Assessed Area.			Population in 1847.			
						Cultivated.		Culturable.	Hindoo.		Mahomedan and others not Hindoos.	
						Irrigated.	Unirrigated.		Cultivators.	Non-Cultivators.	Cultivators.	Non-Cultivators.
26	بَكُوتِهي	Bukothee,*	2,707	15,65	118	293	750	143	782	96	0	69
27	بِهارِي پور	Bihareepoor, ...	242	103	4	61	0	0	216	0	0	0
28	بَهْرام پور	Buhrampoor,.....	603	287	1	196	30	56	108	56	0	0
29	بُهْنار	Bohnar,.....	456	361	32	85	85	46	153	14	0	0
30	بَهُوراج پور	Buhoorajpoor, ...	346	356	1	72	95	151	44	5	0	0
31	بِهيتُرگانون	Bheeturgaon, ...	1,722	1,087	57	219	322	341	546	483	12	42
32	بِهيتِهي حَويلي	Bheethee Huvelee, ...	502	220	22	138	11	6	407	41	0	9
33	بِهيتِهي كُرسي	Bheethee Koorsee, ...	703	484	9	143	93	140	343	87	0	5
34	بِيبِي پور	Beebeepoor, ...	866	443	44	203	86	31	345	140	0	22
35	بِيدِي پور	Bedeepoor, ...	582	256	2	79	115	14	109	8	0	0
36	بِيرِي عَلي پور	Beree Uleepoor, ...	3,879	1,832	61	710	451	43	786	294	23	49
37	پليا بانسكهيرَه	Pulya Bans,kheruh,...	1,805	968	33	248	303	226	347	146	0	0
38	پَليا بُزُرگ	Pulya Boozoorg, ...	1,352	969	9	152	254	495	255	28	0	8
39	پُورَه	Pooruh,.....	3,013	1,182	85	560	259	117	1,445	528	31	74

40	پہانی مضبوط نگر	Pehanee Muzbootnugur, ...	4,211	1,434	59	661	482	67	1,250	95	17	22
41	تساہ خاص	Tisah Khas, ...	464	498	1	211	54	150	96	13	17	6
42	تورنہ	Toornuh, ...	1,015	790	21	147	191	361	255	91	0	91
43	تھانہ ہمیرپور	Thanuh Humeerpoor,	1,657	1,083	39	271	301	318	460	73	0	17
44 1	جرہا نیورہ کھیرہ اودی بھانپور طرف پرتاب سنگھ	Jurha Neoruh K,heruh Oodeybhanpoor turf Purtab Sing,h,	421	402	0	29	117	71	43	0	0	0
44 2	جرہا نیورہ کھیرہ اودی بھانپور طرف ٹھاکرپرشاد	Jurha Neoruh K,heruh Oodeybhanpoor turf Thakoorpurshad,.....	210	200	0	15	56	35	75	0	0	0
44 3	جرہا نیورہ کھیرہ اودی بھانپور طرف دولت سنگھ	Jurha Neoruh K,heruh Oodeybhanpoor turf Doulut Sing,h,†	211	200	0	14	57	35	0	0	0	0
45	جشتامو	Jishtamow, ...	817	273	17	200	20	7	187	4	0	0
46	جلال پور	Julalpoor, ...	41	145	0	0	20	118	0	0	0	0
47	جمال پور	Jumalpoor, ...	1,065	656	30	230	66	202	174	73	0	0
48	جیسرمو	Jaisurmow, ...	815	954	53	97	237	502	341	11	0	0
49	چک خاص پور	Chuk Khaspoor, ...	482	267	19	98	47	20	201	51	0	20

* A new Serai or Inn for the accommodation of travellers has lately been constructed in this Village.

† Cultivated by Pahee Kasht Asamees from the neighbouring Villages.

Number in Purgunah.	Name of Village in Oordoo.	Name of Village in English.	Highest Juma of Settlement.	Total Area.	Rent Free.	Assessed Area.			Population in 1847.			
						Cultivated.		Culturable.	Hindoo.		Mahomedan and others not Hindoos.	
						Irrigated.	Unirrigated.		Cultivators.	Non-Cultivators.	Cultivators.	Non-Cultivators.
50	چک گجنان	Chuk Gujnan,*.....	100	36	0	34	1	0	0	0	0	0
51	چندپورہ	Chundpooruh, ...	1,052	792	6	298	114	210	204	170	10	0
52	چوبگھي شکوہ آباد	Choubig,hee Shikohabad,.....	371	120	14	84	14	0	252	51	0	17
53	چوکھندي	Chouk,hundee, ...	756	537	35	219	92	18	160	21	0	5
54 1	حسولي قاضي گنج طرف بھاگيرتھہ	Houso,ulee Qazeegunj turf Bhageeruth,†	114	68	3	28	5	0	231	1,452	11	60
54 2	حسولي قاضي گنج طرف چھيدا	Ditto turf Ch'heda, ...	149	91	3	36	6	0	Included in the above.			
54 3	حسولي قاضي گنج طرف رمّان	Ditto turf Rumman,...	103	69	1	25	9	0	Ditto		ditto.	
54 4	حسولي قاضي گنج طرف صحبو	Ditto turf Suhboo, ...	114	74	3	28	11	0	Ditto		ditto.	
54 5	حسولي قاضي گنج طرف گنگارام	Ditto turf Gungaram,	103	67	1	25	4	0	Ditto		ditto.	
54 6	حسولي قاضي گنج طرف گنگي	Ditto turf Gungee, ...	103	68	1	25	3	0	Ditto		ditto.	
54 7	حسولي قاضي گنج طرف هنس رام	Ditto turf Hunsram,	228	148	6	55	10	0	Ditto		ditto.	
55	خاص پور	Khaspoor, ...	1,027	494	40	213	96	30	323	106	0	11

56	خورد خوجن پور	Khoor,d Khojunpoor,	580	343	19	125	95	40	263	9	0	2
57	دادارپورگهنا	Dadarpoor G,huna, ...	709	408	17	143	115	22	230	219	0	0
58	داود پور	Daoodpoor, ...	825	483	5	202	29	167	76	0	52	0
59 1	ددهکانهوان بر طرف بلي	Dudhkanunhooanbur turf Bullee, ...	577	209	10	82	608	5	313	32	5	0
59 2	ددهکانهوان بر طرف چهيدا وچين	Ditto turf Ch'heda and Chain, ...	192	70	3	31	32	2	Included in the above.			
59 3	ددهکانهوان بر طرف رتي رام	Ditto turf Ruteeram,	96	35	2	10	22	0	Ditto		ditto.	
59 4	ددهکانهوان بر طرف همت و گهاسي رام	Ditto turf Himmut and G,haseeram,...	289	104	5	41	54	2	Ditto		ditto.	
60	دريا پور	Duryapoor, ...	775	611	28	160	110	24	183	144	0	10
61	دلکپور مهاراج پور	Dulukpoor Muharaj-poor, ...	1,513	1,471	32	240	306	292	681	279	6	4
62	دليل پور	Dulelpoor,.....	569	290	14	99	24	42	129	76	4	3
63	دهورهره	Dhourehruh,....	579	232	23	143	10	1	250	77	0	11
64	ديوکلي	Deokulee, ...	900	518	28	176	60	217	214	21	23	6
65	دونرو ا جمولي	Doonrwa Jumoulee,‡...	4,879	2,343	112	1,173	118	536	1,788	338	48	34
66	راجي پور	Rajepoor, ...	804	386	26	214	73	29	189	76	9	18

* Cultivated by Pahee Kasht Asamees from the neighbouring Villages.

† Markets are held in this and the six following Villages, every Sunday and Thursday.

‡ A grain market is held twice a week in this Village.

Number in Purgunah.	Name of Village in Oordoo.	Name of Village in English.	Highest Juma of Settlement.	Total Area.	Rent Free.	Assessed Area.			Population in 1847.			
						Cultivated.		Culturable.	Hindoo.		Mahomedan and others not Hindoos.	
						Irrigated.	Unirrigated.		Cultivators.	Non-Cultivators.	Cultivators.	Non-Cultivators.
67	رادها	Radha, ...	532	343	8	106	57	93	111	105	0	5
68	رام‌پور نُروا	Rampoor Nurooa,.....	1,250	1,034	13	100	91	649	160	0	0	0
69	رانی‌پور	Ranepoor, ...	1,800	1,279	15	371	128	488	405	93	23	0
70	رائی‌پور طَرَف سانول	Raepoor turf Sanwul,	211	80	0	25	12	38	42	2	0	0
71	رائی‌پور طَرَف سُکھه نندن	Raepoor turf Sook,h-nundun, ...	203	80	0	20	7	49	Included in the above.			
72	رائی‌پور نَدیهَه	Raepoor Nudeehuh,...	283	148	3	71	6	25	110	196	9	0
73	رُحمَتْ‌پور	Ruhmutpoor, ...	347	145	36	68	34	1	51	11	0	3
74	رَحِیم‌پُور بِسدُهن	Ruheempoor Bisdhoon,	2,475	2,207	13	152	399	778	473	193	0	60
75	رَحِیم‌پور کَرِیم‌پور	Ruheempoor Kureem-poor, ...	2,805	1,241	103	612	319	103	744	241	17	64
76	رَسُول‌پور	Rusoolpoor, ...	650	328	23	98	109	20	194	44	13	0
77	رُوگانون	Rougaon, ...	4,238	2,112	25	493	993	116	734	321	30	50
78	سُبحانپُور مُرادنگر	Soobhanpoor Moo-radnugur, ...	1,153	434	60	251	73	14	344	317	5	21

79	سبھیاپور	Subhyapoor, ...	651	10,32	0	76	150	364	94	84	0	3
80	سجاولپور	Sujawulpoor,.....	821	584	31	124	63	169	320	33	3	0
81	سرگنوان	Surguwan, ...	1,016	514	20	210	77	105	454	83	5	34
82	سرئیان	Surueeyan, ...	280	123	17	51	41	2	219	147	0	5
83	سلیم پور	Suleimpoor, ...	923	573	18	175	95	49	224	26	3	5
84	سنجتي بادشاہ پور	Sunjutee Badshahpoor,	2,000	1,302	20	422	380	57	318	57	35	6
85	سنگھولي	Sing,houlee, ...	1,450	737	41	324	74	31	439	192	8	9
86	سھورا دارا شکوہ	Sihora Da,ra Shikoh,	2,349	1,276	132	508	159	56	546	146	15	21
87	سئي بسو طرف سانول سنگھ	Saibusoo turf Sanwul Sing,h,*	525	314	46	46	66	81	0	0	0	0
88	سئي بسو طرف سکھہ نندن	Ditto turf Sook,hnundun, ...	574	311	57	96	76	9	594	695	5	30
89	شاہ پور دولو	Shahpoor Dooloo,.....	457	351	2	84	48	151	125	110	0	0
90	شاھم پور پردمن عرف گرھي	Shahimpoor Purdumun Oorf Gurhee,	247	496	0	40	45	30	108	0	0	0
91	شاھم پور کوٹ	Shahimpoor Kot, ...	466	186	42	110	12	1	250	34	0	3
92	شیخ پور دھرم سالہ	Sheikhpoor D,hurumsaluh, ...	711	237	20	174	13	1	199	58	14	16
93	علي پور	Uleepoor, ...	830	415	13	51	168	137	65	21	0	0

* Uninhabited, cultivated by Pahee Kasht Asamees, from the neighbouring Villages.

Number in Purgunuh.	Name of Village in Oordoo.	Name of Village in English.	Highest Juma of Settlement.	Total Area.	Rent Free.	Assessed Area.			Population in 1847.			
						Cultivated.		Culturable.	Hindoo.		Mahomedan and others not Hindoos.	
						Irrigated.	Unirrigated.		Cultivators.	Non-Cultivators.	Cultivators.	Non-Cultivators.
94	عیسیٰ پور	Eesepoor, ...	510	238	0	155	24	25	22	0	0	0
95	فتح پور	Futehpoor, ...	2,166	1,709	8	453	399	304	452	33	65	35
96	قصبۂ بلھور	Qusbuh Bilhour,*.....	4,987	2,377	246	1,216	538	55	1,475	1,899	853	1,155
97	قصبۂ دیوھہ	Qusbuh Deohuh,†.....	2,302	1,269	106	459	283	119	851	465	286	282
98	کاتی کوئین	Kāteekooeen,‡	65	65	0	39	15	0	0	0	0	0
99	کرنجھائی	Kurunjhaee, ...	375	244	9	76	64	41	54	0	0	0
100	کروٹی	Kuroulee, ...	968	712	6	178	105	64	211	23	0	6
101	کسگوان	Kusguwan, ...	1,900	1,697	7	160	299	893	549	42	13	0
102	ککون	Kukwun, ...	4,047	2,422	22	721	601	708	823	472	67	63
103	کلوٹ امین آباد	Kulwut Umeenabad,...	546	371	9	162	12	58	197	9	9	0
104	کمال پور	Kumalpoor, ...	1,058	627	9	206	143	16	296	35	4	13
105	کمسان	Kumsan, ...	913	556	23	267	116	8	426	44	0	5
106	کودورا	Koodoura, ...	646	248	7	148	31	27	92	13	12	0
107	کوریھہ	Kooreh, ...	1,200	11,22	12	75	92	536	304	5	0	0

108	کھانڑھامو	K,hanr,hamow,.....	2,246	1,193	57	472	354	67	499	32	5	32
109	کھجوري	K,hujooree, ...	1,559	732	54	405	121	2	418	22	0	9
110	کھروا	K,hirwa, ...	416	298	1	59	78	6	150	38	0	0
111	کھریا	K,hirya, ...	220	104	0	20	65	2	19	15	0	0
112	کھگپت پور	K,hugputpoor, ...	390	419	4	79	70	28	39	0	0	4
113	کھموخاص	K,himow Khas,.....	1,761	806	37	274	241	30	451	43	12	13
114	کھیرہ کرسي	K,heruh Koorsee,.....	2,624	2,230	23	345	485	310	884	262	10	49
115	کیشواپور	Keshwapoor,§	153	67	18	39	3	0	0	0	0	0
116 1	گانگوپور طرف پیم	Gangoopoor turf Pem,	72	32	0	20	6	0	216	45	0	50
116 2	گانگوپور طرف جیسکھ	Gangoopoor turf Jaisook,h, ...	72	32	0	20	6	0	Included in the above.			
116 3	گانگوپور طرف چین سکھ	Gangoopoor turf Chainsook,h, ...	72	32	0	20	6	0	Ditto		ditto.	
116 4	گانگوپور طرف دینا	Gangoopoor turf Deena, ...	37	15	0	12	0	0	Ditto		ditto.	
116 5	گانگوپور طرف گھاسو	Gangoopoor turf G,hasoo, ...	73	33	0	21	6	0	Ditto		ditto.	
116 6	گانگوپور طرف گھسیٹي	Gangoopoor turf G,huseete, ...	145	67	0	44	12	0	Ditto		ditto.	

* The Tehseeldaree and Thanah of Pergunuh Bilhour are stationed in this Village. Four markets are held in which Grain and Articles of inferior value are sold.

† Markets are held in this Village on Saturday, Wednesday, Sunday and Thursday.

‡ Vide No. 87.

§ Vide No 87.

Number in Purgunah.	Name of Village in Oordoo.	Name of Village in English.	Highest Juma of Settlement.	Total Area.	Rent Free.	Assessed Area.			Population in 1847.			
						Cultivated.		Culturable.	Hindoo.		Mahomedan and others not Hindoos.	
						Irrigated.	Unirrigated.		Cultivators.	Non-Cultivators.	Cultivators.	Non-Cultivators.
116 7	گانگوپور طرف محمد مہدی	Gangoopoor turf Mohummud Menhdee,	37	15	0	12	0	0	Included in the above.			
116 8	گانگوپور طرف نثار حسین	Gangoopoor turf Nisar Hoosen, ...	109	46	0	26	11	0	Ditto		ditto.	
116 9	گانگوپور طرف ہیرامن	Gangoopoor turf Heeramun, ...	37	15	0	12	0	0	Ditto		ditto.	
117	گجنان	Gujnan,.....	1,534	564	33	334	122	11	359	23	19	2
118	گدن پور اہیر	Gudunpoor Uheer, ...	297	546	1	0	153	49	127	0	0	0
119	گدنپور چورسہ حصہ بختوری	Gudunpoor Choorsuh Hissuh Bukhtouree,	466	416	4	73	56	257	578	47	29	19
120	گدنپور چورسہ حصہ بلدیو	Gudunpoor Choorsuh Hissuh Buldeo, ...	687	621	5	114	68	395	Included in the above.			
121	گدنپور چورسہ حصہ گردھر وخوشحال	Gudunpoor Choorsuh Hissuh Girdhur and Khooshal,.....	464	416	6	59	61	264	Ditto		ditto.	
122	گدنپور چورسہ حصہ نول وانوپ	Gudunpoor Choorsuh Hissuh Neewul and Unoop, ...	463	417	5	79	48	259	Ditto		ditto.	

123	گڑھ	Gurh,*	175	302	7	17	38	115	0	0	0	0
124	گرهي	Gurhee, ...	654	401	11	147	29	4	142	38	0	6
125	گرهيوا	Gurhewa, ...	608	515	1	152	108	6	313	7	0	0
126	گوجي پور	Goojepoor,.....	1,380	623	10	284	131	124	162	199	86	66
127	گوري	Gouree,.....	421	241	32	90	38	61	217	51	0	4
128	گوندايله	Goondailuh, ...	744	570	13	241	22	237	207	24	25	4
129	گهاگهو	G,hag,hoo,.....	550	544	8	71	43	315	134	6	6	0
130	لعل پور عرف محمد امين پور سانول	Lualpoor u oorf Mohummud Umeenpoor Sanwul, ...	500	260	2	65	52	68	215	5	0	5
131	لعل پور عرف محمد امين پور سكهه نندن	Lualpoor u oorf Mohummud Umeenpoor Sook,hnundun, ...	500	261	2	66	56	63	Included in the above.			
132	محمد پور	Mohummudpoor, ...	500	432	20	20	96	226	41	0	0	0
133	محمد پور عرف شيودتا پور	Mohummudpoor u oorf Shisoduttapoor, ...	331	129	8	62	34	16	154	9	0	6
134	محمد نگر چندارى	Mohummudnugur Chundaree,.....	503	193	10	131	35	9	81	60	0	0
135	محي الدين پور	Mooheeooddeenpoor,...	893	528	125	246	35	43	380	75	8	3

* Vide No. 87.

Number in Purgunah.	Name of Village in Oordoo.	Name of Village in English.	Highest Juma of Settlement.	Total Area.	Rent Free.	Assessed Area.			Population in 1847.			
						Cultivated.		Culturable.	Hindoo.		Mahomedan and others not Hindoos.	
						Irrigated.	Unirrigated.		Cultivators.	Non-Cultivators.	Cultivators.	Non-Cultivators.
136	مَدارَارائي	Mudara Rae,.....	1,103	661	28	220	87	258	282	58	0	0
137	مدارا گُمان	Mudara Gooman, ...	2,001	2,081	33	152	330	1,210	430	75	5	12
138	مَدارپُور	Mudarpoor, ...	549	337	21	93	71	18	135	23	4	0
139	مَدّوپور	Muddoopoor,.....	100	116	0	18	0	37	11	0	0	0
140	مُصاحِب‌پُور	Moosahebpoor, ...	280	171	11	62	53	5	145	15	0	23
141	مَطْلَب‌پورجُولها	Mutlubpoor Jolha, ...	205	169	9	22	66	52	61	0	0	0
142	مُعظّم‌پور	Mouuzzumpoor, ...	554	485	3	144	111	94	263	20	0	0
143	مَکُن‌پُورپُہُرِیَہ	Mukunpoor Puhurya,*	1,253	711	166	175	184	25	277	752	575	966
144	مَنانوان	Mununwan, ...	1,627	10,16	20	359	146	140	509	73	10	0
145	مَنجُوشَمس‌پُور	Munjoo Shumspoor,...	1,000	1,231	9	75	92	397	308	104	2	5
146	مُنَوّرپور	Moonuwurpoor, ...	1,026	684	11	279	3	148	299	98	0	0
147	مَہدیوا	Muhdewa,.....	614	215	31	151	12	2	410	46	0	30
148	مَہگُوان‌مَرَولِي	Muhguwan Muroulee,	1,006	523	74	224	112	36	294	174	18	0
149	مَیدُون	Maidoon, ...	854	830	3	218	66	58	156	81	12	12

150	میرُوہ	Meroowuh, ...	821	424	30	131	177	8	151	25	0	5
151	نانا مَوپُورَب تُھوک	Nanamow Poorub Thok,†	1,030	749	125	69	342	37	337	176	0	3
152	نانامَورَوتانہ	Nanamow Routanuh,	1,164	695	146	143	314	24	232	108	14	10
153	نانامَومانجھہ پاٹي	Nanamow Manjh Patee,	825	495	78	162	158	20	175	107	8	7
154	نانامَومانجھہ تُھوک	Nanamow Manjh Thok,	930	630	64	100	217	55	141	162	0	24
155 1	نَدیہَہ بُزُرگ باجِي لَال	Nudeehuh Boozoorg Bajeelal, ...	1,019	1,063	33	185	0	321	487	403	17	26
155 2	نَدیہَہ بُزُرگ مَنّي لال	Nudeehuh Boozoorg Munneeloll, ...	1,019	1,063	33	185	0	321	Included in the above.			
156	نَدیہَہ خُورد طَرَف آپا و بَھَون	Nudeehuh Khoord turf Apa and Bhuwun,‡	767	592	14	184	44	110	600	493	7	12
157	نَدیہَہ خُورد طَرَف پَرتَاب و دُرجَن	Nudeehuh Khoord turf Purtab and Doorjun,.....	1,923	1,669	31	177	287	497	Included in the above.			
158	نَدیہَہ دَھامُون	Nudeehuh Dhamoon,...	775	534	16	30	129	224	104	26	0	8
159	نَصراپُور بھیتَولي	Nusrapoor Bhitoulee,...	22,51	1,027	163	336	221	109	826	34	16	11
160	نِیوادَہ اَنّي	Newaduh Unne, ...	625	364	5	134	74	74	169	15	0	0
161	نِیوادَہ مِٹُھي	Newaduh Mituee,.....	425	334	1	20	52	234	89.	0	0	0

* In this Village there is a Durgah of Shah Mudar and 2 Fairs are held annually, when horses, bullocks, and different other articles are brought for sale, from distant places. A market is also held every Monday and Thursday.

† A Fair is held here once a year, and people from distant Villages come to bathe in the Ganges.

‡ In this and the following Village, markets are held every Sunday and Wednesday.

Number in Purgunuh.	Name of Village in Oordoo.	Name of Village in English.	Highest Juma of Settlement.	Total Area.	Rent Free.	Assessed Area.			Population in 1847.			
						Cultivated.		Culturable.	Hindoo.		Mahomedan and others not Hindoos.	
						Irrigated.	Unirrigated.		Cultivators.	Non-Cultivators.	Cultivators.	Non-Cultivators.
162	نیوادہ منجھوسانول	Newaduh Munjoo Sanwul, ...	60	66	0	0	16	32	5	0	0	0
163	نیوادہ منجھوسکھہ نندن	Newaduh Munjoo Sook,hnundun,*...	60	67	3	0	10	36	0	0	0	0
164	ہاشم پور	Hashimpoor, ...	349	161	6	92	13	43	140	0	0	6
165	ہالہ مو	Halamow, ...	655	596	19	179	58	28	161	2	0	0
166	ہرنون	Hurnoon, ...	1,500	1,538	27	152	180	526	457	140	21	0
167	ہلال پور	Hilalpoor, ...	1,762	912	75	486	149	23	624	74	20	14
168	ہلپورہ	Hulpooruh, ...	1,330	427	19	317	43	8	393	145	0	31
		Total,.....	1,91,745	1,20,365	4,971	34,688	23,913	26,487	52,927	19,143	2,925	4,427

* Vide No 87.

R. MONTGOMERY,
Collector and Magistrate.

CAWNPOOR,
Collectorate, June, 1848.

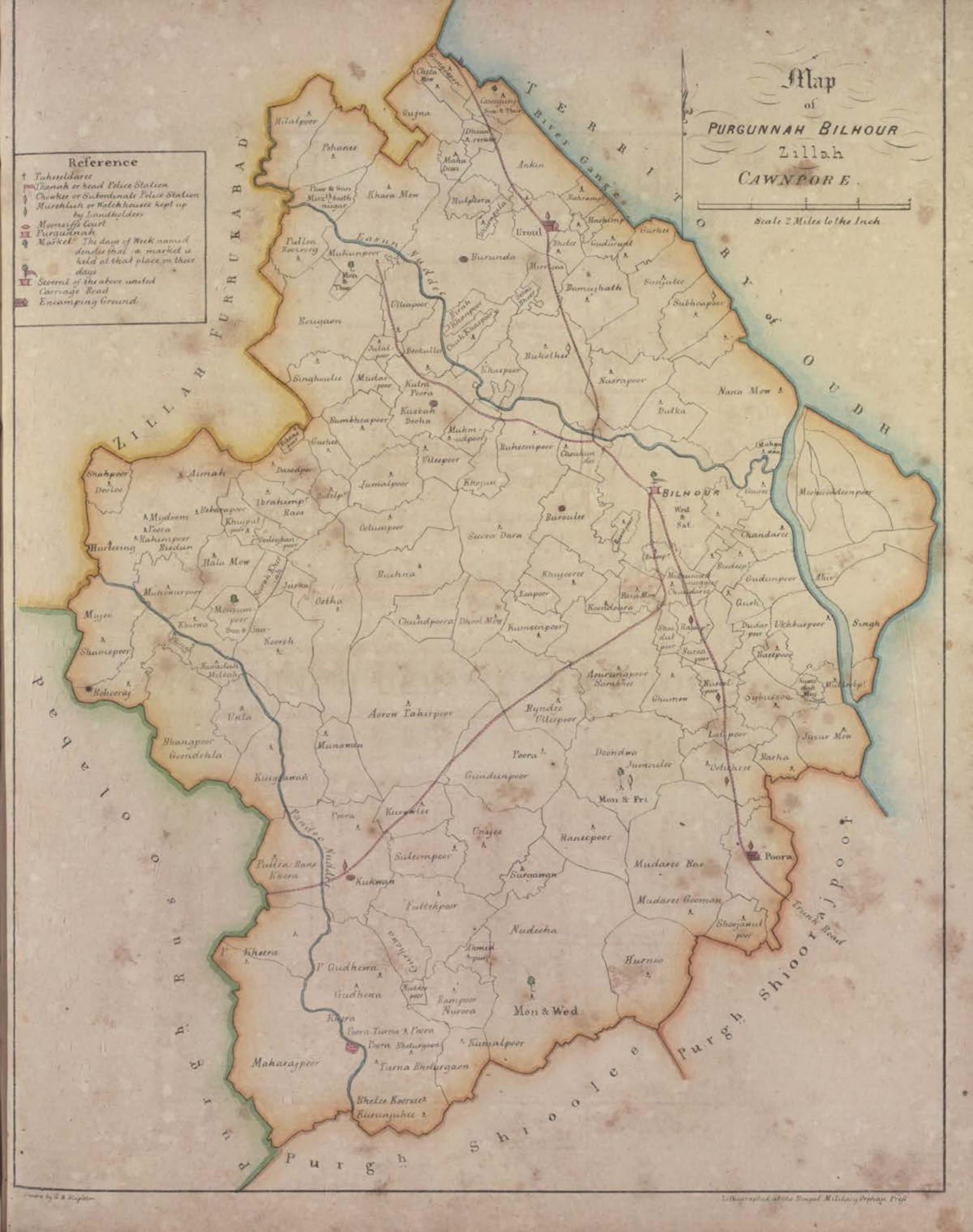
Map
of
PURGUNNAH BILHOUR
Zillah
CAWNPORE.
Scale 2 Miles to the Inch
Reference
Tahseeldaree
Thanah or head Police Station
Chowkee or Subordinate Police Station
Murtkluch or Watch houses kept up by Landholders
Moonsiffs Court
Purgunnah
Market The days of Week named denote that a market is held at that place on those days
Several of the above united Carriage Road
Encamping Ground
TERRITORY of OUDH
River Ganges
ZILLAH FURRUKABAD
Pergunnah Rusoolabad
Pergunnah Shiooleepoor Purgh
Pergunnah Shiooleepoor Purgh
Trunk Road
BILHOUR
Wed & Sat.
Mon & Fri
Mon & Wed
Poora
Kukrawan
Maharajpoor
Kheera
Mitalpoor
Pehanee
Gujna
Khara Mow
Pulloo Beerong
Mukunpoor
Easun Nuddee
Burunda
Ankin
Uroul
Rehmapoor
Mahsimpoor
Gurhee
Sunjutee
Subheapoor
Bumuhath
Nana Mow
Dulka
Nusrapoor
Bukeshee
Khaspoor
Rehemeepoor
Rehsoon
Mukunpoor
Meeranuddeenpoor
Chandaree
Gudumpoor
Gurk
Dudar poor
Ukhburpoor
Singh
Hatepoor
Subussoo
Jusur Mow
Barka
Deondwa
Jumeulee
Odeharee
Raneepoor
Mudaree Boo
Mudaree Gooman
Shoojanul poor
Hurnoo
Nudeeha
Futtehpoor
Suraiwan
Suleempoor
Kurwulee
Gundumpoor
Poora
Munawun
Aoron Tahirpoor
Byndee Villeepoor
Aourungapoor Sambhee
Ghumun
Kusrul poor
Shee dul poor
Rajapoor
Bara Mow
Koondoora
Khujooree
Esanpoor
Kunsenpoor
Chundpoora
Dhool Mow
Sueera Dara
Bureulee
Khujun
Lumalpoor
Villeepoor
Gachut
Kuskah Deoha
Kutra Poora
Mudar poor
Singhoulee
Julalpoor
Brokulee
Ulleapoor
Rougaon
Pulleo Beerong
Bumbheapoor
Mukumpoor
Bithoor
Ibrahimpoor Race
Dusodpo
Aimah
Snahpoor
Deolee
Mujdeem Poora
Rahumpoor Bisdar
Khujpal poor
Ekbarapoor
Murtesing
Hala Mow
Mudeeapoor
Jurna
Meeanpoor
Kheera
Mujee
Shumspoor
Kooreh
Bolleeraj
Kuwalah Mulleah
Unla
Bhangapoor Goendehla
Kusgawan
Kheera
Futtra Bans Khera
Gudheera
Kheera
Tiarna Bhelurgaon
Bheles Koorsee
Kurunjulee
Kumalpoor
Nurwa
Rampoor
Gudheera
Chandara
Khemee
Kuddee poor
Kheera
Tiarna Tiarna
Poora Bhelurgaon
Lithographed at the Bengal Military Orphan Press
Drawn by G. B. Singleton

REGISTER

OF

MOUZAHS

IN

PURGUNUH DERAMUNGULPOOR.

Register of Mouzahs in Purgunuh Deramungulpoor.

Number in Purgunuh.	Name of Village in Oordoo.	Name of Village in English.	Highest Juma of Settlement.	Total Area.	Rent Free.	Assessed Area.			Population in 1847.			
						Cultivated.		Culturable.	Hindoo.		Mahomedan and others not Hindoo.	
						Irrigated.	Unirrigated.		Cultivators.	Non-Cultivators.	Cultivators.	Non-Cultivators.
1	اُسپي	Uspee,*.....	1,757	666	15	276	277	3	323	41	18	6
2	اعظم آباد	Azimabad, ...	350	843	2	8	106	293	110	29	0	0
3	اُگواسي بيني پور	Ugwasee Beneepoor,...	1,393	800	17	14	536	49	289	75	11	12
4	اُمانُ اللّٰہ پور	Umanolluhpoor, ...	310	187	6	0	92	45	102	18	13	2
5	اُمري بُزُرگ	Oomree Boozoorg, ...	759	470	8	75	220	34	127	25	0	0
6 1	اُمري خُورد بھوپال سنگھ	Oomree Khoord Bhopal Sing,h, ...	743	566	0	17	309	60	167	36	0	6
6 2	اُمري خُورد پُرم سُکھ	Ditto Purumsook,h, ...	371	284	0	8	155	31	78	22	0	7
7	اُمّولي	Umoulee, ...	1,856	1,356	32	330	319	18	549	104	8	18
8	اُنبيَہ پُور	Umbeeuhpoor, ...	609	326	5	208	15	14	109	47	0	0
9	اُنتا پور	Untapoor, ...	891	667	10	1	353	46	198	52	0	0
10	اِنجُوا رام پُور	Injooarampoor, ...	1,045	773	33	148	243	90	286	172	0	10
11	اُنت پُور بھوّاني سُھاي	Ununtpoor Bhuwanee Suhae,†	198	108	0	0	67	34	0	0	0	0

12	اَننت پور دَهوکل سنگه	Ditto Dhownkul Sing,h,	860	783	12	173	74	79	264	31	0	8
13	اَننت پُور راي سنگه	Ditto Rae Sing,h, ...	60	31	0	14	11	0	31	56	0	3
14	اَورنگ آباد بهولا و هولاس	Ourungabad Bhola and Hoolas, ...	1,409	1,360	9	316	175	126	218	75	0	12
15	اَورنگ آباد جهرا	Ourungabad Jhura, ...	1,036	526	7	294	16	6	291	119	0	4
16	اَورنگ آباد دال چند	Ourungabad Dâlchund,	1,437	1,594	26	309	71	99	515	69	0	0
17	اَورنگ آباد هیرامنسا	Ditto Heeramunsa, ...	1,156	766	12	288	80	48	199	48	5	12
18	اِیکارُو	Ekaroo, ...	1,469	1,080	18	25	446	381	536	12	12	0
19	اِیندُرکهه	Eendrook,h, ...	1,850	2,393	28	33	375	627	666	163	0	10
20	بان خاص	Ban Khas, ...	2,100	2,252	21	35	552	297	523	110	6	6
21	بِجَهرا	Bijaihra, ...	740	385	6	13	265	82	229	78	0	4
22	بَري	Buree, ...	997	363	10	285	15	9	189	71	0	2
23	بڑاگانون بهکّي	Buragaon Bhikkee, ...	900	645	8	10	196	217	280	49	0	0
24	بڑاگانون غُلام قَیّوم	Ditto Gholam Quyoom,	589	383	9	123	60	61	181	0	0	0
25	بِسوهه مَدنان پور	Bisohuhmudnanpoor,...	2,472	1,658	15	31	963	207	550	61	12	1
26	بلاي بُزُرگ	Bulaee Boozoorg, ...	1,017	1,495	6	0	215	225	506	143	11	0
27	بَلاي خُورد	Bulaee Khoord, ...	650	932	2	1	104	254	90	3	0	0

* A Grain market was formerly held in this Village, but has been discontinued since last year.
† This is an uninhabited Village, cultivated by Pahee Kasht Asamees from the neighbouring Villages.

Number in Purgunah.	Name of Village in Oordoo.	Name of Village in English.	Highest Juma of Settlement.	Total Area.	Rent Free.	Assessed Area.			Population in 1847.			
						Cultivated.		Culturable.	Hindoo.		Mahomedan and others not Hindoo.	
						Irrigated.	Unirrigated.		Cultivators.	Non-Cultivators.	Cultivators.	Non-Cultivators.
28	بھادرپور	Buhadoorpoor, ...	1,006	764	1	204	98	96	222	24	0	6
29	بھادرپور رروںکھہ	Buhadoorpoor Ru-rounk,h, ...	1,254	611	13	372	126	35	337	46	17	11
30	بھادرپور سیونتھہ	Ditto Seonthuh, ...	850	1,382	4	6	268	191	245	28	0	0
31	بھبل پور	Behbulpoor, ...	508	638	3	5	222	35	183	54	0	0
32	بھتورا	Bhitoura,*.....	250	257	2	1	124	43	2	3	0	0
33	بھراول	Bhurâwul,.....	671	417	22	12	271	52	207	76	0	0
34	بھندي مو	Bhundemow,.....	1,633	1,106	34	20	729	101	646	279	16	13
35	بھوپتیاپور	Bhoputyapoor, ...	652	360	33	158	5	120	133	48	0	0
36	بھیرا	Buhera,.....	1,491	698	6	204	341	26	220	24	12	0
37	پبنئي	Pubnuee, ...	654	378	2	27	213	77	124	49	0	0
38	پرجني محمدآباد	Purjunee Mohumdabad,	1,662	1,179	12	354	244	6	529	63	0	8
39	پروںکھہ	Purounk,h, ...	1,800	2,371	47	15	872	347	500	127	15	12
40	پرھولي	Purhoulee,.....	823	316	31	238	6	5	325	107	0	11

41	تورنان	Tornan,.....	1,139	544	16	406	18	38	279	28	5	16
42	تیج پور عرف مُبارک پور	Tejpoor oorf Mooba-rukpoor,.....	524	254	10	114	70	6	181	15	0	0
43	ٹھینا مو رضا حسین	Thenamow Ruza Hoosen,.....	211	125	7	33	55	1	287	147	8	0
44	ٹھینا مو گلاب سنگھ	Ditto Goolab Sing,h,...	127	73	2	30	20	1	Included in the above.			
45	ٹھینا مو مانکھن سنگھ	Ditto Muk,hun Sing,h,	183	106	3	8	59	13	Ditto		ditto.	
46	ٹھینا مو منجّو سنگھ	Ditto Munjoo Sing,h,	250	164	1	5	69	55	Ditto		ditto.	
47	ٹھینا مو ہَري سنگھ	Ditto Huree Sing,h,...	42	24	2	8	12	0	Ditto		ditto.	
48	ٹھینا مو ہیرا سنگھ	Ditto Heera Sing,h,...	250	164	2	5	63	59	Ditto		ditto.	
49	ٹیکن گانون	Teekungaon,.....	916	475	18	88	218	94	272	45	0	0
50	جَرہَولي	Jurhoulee,.....	356	167	16	96	25	0	67	12	0	0
51	جساپور منڈولي	Jusapoor Mundoulee,	1,400	1,105	18	6	433	339	471	121	12	3
52	جِشتا مو	Jishtâmow, ...	851	505	11	186	87	125	307	16	0	0
53	جگنان	Jignan, ...	764	721	7	15	334	44	201	7	0	4
54	جگنک	Jignik, ...	1,004	552	9	53	377	16	256	51	3	0
55	جلہیا پور	Julhyapoor, ...	1,300	1,472	22	240	258	56	307	121	8	2
56	جوریا	Jorya, ...	1,070	1,009	2	183	162	381	243	34	8	0
57	جونرا	Jounra, ...	405	314	2	2	131	64	79	34	0	5

* There is only one house in this Village.

Number in Purgunah.	Name of Village in Oordoo.	Name of Village in English.	Highest Juma of Settlement.	Total Area.	Rent Free.	Assessed Area.			Population in 1847.			
						Cultivated.		Culturable.	Hindoo.		Mahomedan and others not Hindoos.	
						Irrigated.	Unirrigated.		Cultivators.	Non-Cultivators.	Cultivators.	Non-Cultivators.
58 1	جیتاپور اگرسنگھ	Jaitapoor Ugur Sing,h,	74	112	1	1	34	1	21	0	0	0
58 2	جیتاپور اندرسنگھ	Ditto Indur Sing,h, ...	354	543	6	4	165	4	156	5	0	0
58 3	جیتاپور کنھرسنگھ	Ditto Kinhur Sing,h,	147	223	3	2	69	2	24	28	0	0
58 4	جیتاپور محکم سنگھ	Ditto Mohkum Sing,h,	133	203	3	2	63	2	38	0	0	0
59	جیجک	Jeejuk, ...	816	435	7	195	73	19	395	75	0	4
60	جندامو	Jendamow, ...	781	382	11	224	13	3	370	345	8	7
61	چرکھندي	Churk,hundee, ...	970	778	49	98	142	106	250	53	4	0
62	چک امان اللہ پور	Chuk Umanoollah-poor,*	226	141	0	0	103	22	0	0	0	0
63 1	چلولي شیوبخش دیچھت	Chiloulee Shioo-bukhsh Dich'hit,...	1,161	1,152	13	364	149	61	925	166	6	10
63 2	چلولي گنیش دیچھت	Chiloulee Gunesh Dich'hit, ...	1,161	1,152	13	364	149	61	Included in the above.			
64	چندکورا	Chundkoora, ...	750	365	6	0	274	24	122	28	1	0
65	چھبولي	Ch'huboulee,†	339	212	3	116	83	0	0	0	0	0

66	خانپورچین	Khanpoor Chain, ...	633	475	2	126	82	71	161	19	0	0
67	خانپوردلول	Khanpoor Dilwul,.....	1,211	552	20	208	233	11	509	418	11	13
68	خانپورگلاب	Ditto Goolab, ...	352	159	5	4	92	25	193	174	0	32
69	دبولي	Duboulee, ...	689	593	4	161	41	73	127	43	0	0
70	دریاپورنتّرا	Duryapoor Niturra, ...	689	378	2	9	251	83	131	3	0	0
71	دستمپور	Dustumpoor, ...	306	235	5	30	73	30	71	25	40	24
72	دلول دهونکل	Dilwul Dhownkul,‡ ...	1,154	423	9	219	145	5	443	199	16	19
73	دونډولي جيراج سنګه	Doondoulee Jairaj Sing,h, ...	415	191	5	7	156	5	58	10	3	0
74	دونډولي ګنګا دين	Ditto Gungadeen,.....	430	203	2	0	175	6	94	22	0	0
75	دونډي بړي	Doondeeburee, ...	586	317	7	10	217	46	103	37	43	10
76 1	ديراپوراحسان‌حسين‌خان	Derapoor Ehsan Hoosen Khan, ...	79	87	3	4	46	1	Included in Derapoor Khas Shumshere Khan.			
76 2	ديراپورتراب علی	Ditto Toorab Ulee, ...	79	87	3	5	45	1	Ditto		ditto.	
76 3	ديراپورشمشيرخان	Ditto Shumshere Khan,	78	87	3	5	45	1	Ditto		ditto.	
76 4	ديراپورفيض‌الله‌خان	Ditto Faizoolluh Khan,§	79	87	3	5	45	1	Ditto		ditto.	
76 5	ديراپورمحمّدروشن	Ditto Mohummud Roshun, ...	79	87	3	5	45	1	Ditto		ditto.	

* This is an uninhabited Village, cultivated by Pahee Kasht Asamees from the neighbouring Village.

† This is an uninhabited Village, cultivated by Pahee Kasht Asamees from the neighbouring Estates.

‡ A Grain market is held in this Village on Mondays and Fridays.

§ A Grain market is held weekly in this Muhâl, and Garrah cloth of a superior quality is manufactured extensively.

Number in Purgunnah.	Name of Village in Oordoo.	Name of Village in English.	Highest Juma of Settlement.	Total Area.	Rent Free.	Assessed Area.			Population in 1847.			
						Cultivated.		Culturable.	Hindoo.		Mahomedan and others not Hindoos.	
						Irrigated.	Unirrigated.		Cultivators.	Non-Cultivators.	Cultivators.	Non-Cultivators.
77	دیراپور خاص شمشیرخان	Derapoor Khas Shumshere Khan, ...	158	172	5	12	85	3	502	611	206	651
78 1	دیراپور خورد بخشش علي	Derapoor Khoord Bukhshish Ulee,...	303	506	6	2	163	23	76	23	3	5
78 2	دیراپور خورد شمشیرخان	Ditto Shumshere Khan,	303	504	7	2	170	16	Included in the above.			
79	دیراپور مرتضی خان	Ditto Moortooza Khan,	236	255	8	21	124	5	Included in Derapoor Khas Shumshere Khan.			
80	دیلولیا	Dilouleea, ...	1,421	1,041	14	431	145	42	353	67	15	0
81	ذوالفقارنگر	Zoolfiqarnugur,.....	1,195	628	36	185	287	26	300	82	0	9
82	راجپور	Rajpoor, ...	400	436	3	14	105	183	49	4	0	0
83	رام پور	Rampoor, ...	602	670	6	74	124	131	91	12	9	0
84	رانی پور	Raneepoor, ...	270	245	2	27	96	8	75	28	0	0
85	رانی پور رسول آباد	Raneepoor Russoolabad, ...	1,110	760	13	369	30	131	231	62	0	8
86	رجنان پور	Rujnanpoor,*.....	275	328	1	3	144	18	0	0	0	0
87	رورنکھہ ستورا	Rurounk,h Sitoura,...	2,467	1,252	28	13	757	302	640	307	36	27

88	ريري	Reeree, ...	1,520	1,073	7	447	180	97	418	72	22	0
89	زيريپور	Zeerepoor,.....	547	290	5	0	98	173	133	17	8	1
90	ساندوپور	Sandoopoor, ...	502	215	3	182	5	6	143	5	0	0
91	ساهي	Sahee, ...	900	1,114	17	26	189	759	114	75	5	0
92	سَبَلپور	Subulpoor,.....	1,487	831	14	253	270	119	247	83	0	5
93	سَتهمرا	Suthmura,†	2,052	1,247	11	220	504	362	429	441	33	24
94	سُدنان	Sudnan,.....	1,180	880	3	36	430	184	231	51	0	8
95	سُركونرا	Surkounrâ, ...	700	636	6	55	207	119	241	55	5	3
96	سرگانون بزرگ	Surgaon Boozoorg, ...	3,749	2,674	67	1,207	270	215	927	615	0	36
97	سرگانون خُورد	Surgaon Khoord, ...	1,036	1,609	6	2	418	90	198	96	9	0
98	سِرهرامو	Sirhramow, ...	1,628	841	16	450	104	70	406	116	7	4
99	سِكَهيلا	Sikaihla, ...	1,512	801	18	278	203	22	422	111	3	4
100	سليمپور	Sulempoor, ...	546	477	9	23	207	5	232	55	6	4
101	سُنهيانپور	Sunheeanpoor, ...	944	1,532	13	0	291	169	294	28	0	0
102	سُوراسي	Sorasee,.....	1,400	797	22	51	351	109	267	131	9	7
103	سَيفآباد	Saifabad, ...	887	455	8	7	347	53	136	11	0	0
104	شاهپور	Shahpoor, ...	500	275	8	1	162	77	85	8	0	0

* This is an uninhabited Village, cultivated by Pahee Kasht Asamees.
† A market is held twice a week in this Village, and Cattle and Chowka Cloth, from the neighbouring Villages, are brought here and sold extensively.

Number in Purgunah.	Name of Village in Oordoo.	Name of Village in English.	Highest Juma of Settlement.	Total Area.	Rent Free.	Assessed Area.			Population in 1847.			
						Cultivated.		Culturable.	Hindoo.		Mahomedan and others not Hindoos.	
						Irrigated.	Unirrigated.		Cultivators.	Non-Cultivators.	Cultivators.	Non-Cultivators.
105	شیرپور	Sherpoor, ...	1,053	867	18	8	420	52	263	54	74	18
106	صبدلپور	Subdulpoor, ...	629	469	10	0	194	192	58	0	0	0
107	عالم گیرفتح پور	Alumgeer Futehpoor,	868	1,343	10	3	422	52	163	13	55	3
108	عزیزپور	Uzeezpoor,.....	714	481	17	161	150	7	93	14	10	0
109	علاولپور	Ulawulpoor, ...	505	339	0	12	174	92	69	5	0	0
110	عنایت پور	Inayutpoor,*.....	604	335	29	37	159	60	181	123	8	20
111	فتح آباد کھجورا	Futehabad K,hujoorra,	1,050	813	12	29	310	146	91	13	3	0
112	فدن پور	Fudunpoor, ...	216	162	3	0	86	54	38	8	0	0
113	فریدپور بریا	Fureedpoor Birya, ...	650	743	1	1	223	155	81	0	0	0
114	فریدون پور نتّرا	Fureedpoor Niturra,...	863	775	9	42	303	89	316	48	0	0
115	قادرپور	Kadirpoor, ...	1,000	727	18	4	264	356	158	66	6	13
116	قصبہ منگلپور	Qusbuh Mungulpoor,†	2,000	950	52	14	680	129	709	1,100	43	260
117	کپاسی	Kupasee, ...	950	586	16	23	238	158	236	84	0	0
118	کتھرا	Kuthra,.....	850	848	30	23	212	323	224	21	0	10

119	كَتْهِئي	Kutheyee, ...	353	287	1	5	104	101	40	4	0	0
120	كَريًا جَهالهٔ بهُوج	Kurya Jhaluh Bhoj, ...	1,052	560	21	222	114	44	390	75	8	9
121	كَريا جهالهٔ چترسا	Ditto Chutursa, ...	602	427	9	99	44	63	230	41	0	0
122	كَمالپُور	Kumalpoor, ...	1,253	984	23	318	127	37	648	201	19	13
123	كُودَّولي مندَّولي	Koodoulee Mundoulee,	1,351	1,038	6	65	409	249	355	154	0	21
124	كُوندهاوَل	Koondhawul, ...	1,078	683	40	5	408	94	269	67	0	3
125	كُهجوري	K,hujooree, ...	608	600	5	0	115	163	136	12	0	0
126	كِهروان	K,hirwan, ...	821	631	7	3	207	298	183	39	7	0
127 1	كُهميلا تهوک باسديو	K,humaila T,hok Basdeo,‡	223	152	29	53	27	38	1,040	814	8	32
127 2	كهميلا تهوک چَهدمّي	Ditto T,hok Ch'hudummee, ...	76	44	2	20	0	13	Included in the above.			
127 3	كُهميلا تهوک دهني رام	Ditto T,hok Dhuneeram, ...	365	230	3	63	49	64	Ditto		ditto.	
127 4	كهميلا تهوک ديبي دين	Ditto T,hok Debeedeen,	243	150	2	59	13	42	Ditto		ditto.	
127 5	كهميلا تهوک روپ رام	Ditto T,hok Roopram, ...	328	221	2	85	27	58	Ditto		ditto.	
127 6	كهميلا تهوک سَبسُكهه	Ditto T,hok Subsook,h,	427	270	3	101	29	74	Ditto		ditto.	
127 7	كهميلا تهوک شِيوپَرشاد	Ditto T,hok Shioopershad, ...	288	179	4	63	23	50	Ditto		ditto.	

* A grain market is held in this Village twice a week.

† A grain market is held in this Village twice a week.

‡ A grain market is held in this Village twice a week.

Number in Purgunah.	Name of Village in Oordoo.	Name of Village in English.	Highest Juma of Settlement.	Total Area.	Rent Free.	Assessed Area.			Population in 1847.			
						Cultivated.		Culturable.	Hindoo.		Mahomedan and others not Hindoos.	
						Irrigated.	Unirrigated.		Cultivators.	Non-Cultivators.	Cultivators.	Non-Cultivators.
127 8	کھمیلا تھوک لالہ پسر تُلسي رام	Khumaila T,hok Laluh son of Toolsheeram,	425	266	3	99	29	74	Included in the above.			
127 9	کھمیلا تھوک لالہ پسر جیا رام	Ditto T,hok Laluh son of Jeearam, ...	618	434	5	145	35	109	Ditto		ditto.	
127 10	کھمیلا تھوک مُنّان پسر بابو	Ditto T,hok Moonnan son of Baboo, ...	841	534	6	202	53	147	Ditto		ditto.	
127 11	کھمیلا تھوک مُنّان پسر صاحب رای	Ditto T,hok Moonnan son of Sahebrae, ...	218	136	2	52	14	38	Ditto		ditto.	
128	کیرامو	Kairamow, ...	150	144	4	0	39	82	35	6	0	0
129	کیشوا کھیرہ	Kishwa K,heruh, ...	200	982	0	0	15	124	33	0	0	0
130	گڑھیا	Gurheea, ...	375	232	8	6	116	63	117	9	6	6
131	گڑھي مُھیرا	Gurhee Muhera, ...	1,681	1,040	16	416	122	71	513	84	12	0
132	گلواپور	Gulooapoor, ...	983	735	8	133	239	25	390	32	16	0
133	گوري	Gouree, ...	757	516	13	186	68	15	73	14	0	0
134	گوري پور	Goureepoor, ...	616	667	9	0	204	113	146	29	0	4
135	گھلاپُور	Guhlapoor, ...	1,350	940	19	12	407	242	295	18	0	0

136	گھوشٹي	G,hooshtee, ...	400	401	5	6	128	62	67	10	0	0
137	لاڑپورپینٹھہ	Lârpoor Penth,.....	770	360	14	138	172	7	328	54	3	2
138	لاڑپورچھوینان	Lârpoor Ch'hounan,...	750	767	7	7	271	82	181	109	11	5
139	لاڑپورسُکّھا	Lârpoor Sookk,ha,.....	678	432	9	0	206	161	105	95	0	0
140	لال‌پور	Lalpoor, ...	400	286	4	58	74	84	84	8	3	0
141	لَگُرتھا	Lugurtha, ...	653	920	6	116	72	11	166	28	0	8
142	مجھگُوان	Mujhguwan, ...	450	551	3	0	122	122	115	37	0	2
143	مُحَمَّدپوررضا پور	Mohummudpoor Ruzapoor, ...	1,523	1,593	34	19	481	190	328	62	4	6
144	مَحمُود پور	Muhmoodpoor, ...	465	320	5	1	116	139	12	25	78	4
145	مُحیُ الدّین‌پور پلیا	Mooheeooddeenpoor Pulya,.....	264	386	6	0	139	34	12	3	0	0
146	مِرزا پور	Mirzapoor,.....	150	154	0	0	0	136	20	0	0	0
147	مَرھنہ خاص	Muruhnuh Khas, ...	508	326	15	32	148	41	264	59	0	17
148	مَرھنہ دُلیل‌پور	Ditto Dulelpoor, ...	426	291	6	1	122	54	70	0	0	0
149	مَعمُورِي‌پور	Mamooreepoor,.....	175	179	0	0	40	115	55	5	0	0
150	مُکرَندپور رُتنِي	Mukrundpoor Rutnee,	350	170	14	72	49	3	80	42	4	0
151	مَکرندپور گُلوا	Mukrundpoor Goolooa,	688	332	10	62	206	12	341	36	0	6
152.	مُلِک‌پور	Mulikpoor, ...	735	639	2	168	75	24	154	38	0	2
153	مُنگاپور	Munkapoor, ...	600	295	3	9	189	61	115	16	0	0

Number in Purgunah.	Name of Village in Oordoo.	Name of Village in English.	Highest Juma of Settlement.	Total Area.	Rent Free.	Assessed Area.			Population in 1847.			
						Cultivated.		Culturable.	Hindoo.		Mahomedan and others not Hindoos.	
						Irrigated.	Unirrigated.		Cultivators.	Non-Cultivators.	Cultivators.	Non-Cultivators.
154	مُورّا	Moorra,..	654	332	9	152	9	120	159	22	0	0
155	مونرِیرا بِگرمان سنگھ،	Moonrera Bikurman Sing,h, ...	508	487	12	156	83	10	154	37	0	0
156	مونرِیرا کِنّھر سنگھ	Ditto Kinhur Sing,h,	1,187	964	7	28	334	176	232	66	4	4
157	موئي مُکتا	Muwuee Mookta, ...	577	806	15	5	232	231	86	21	0	2
158	مُہاراج پور	Muharajpoor, ...	475	277	4	10	167	35	62	32	0	0
159	مُہوا پُنچم سنگھ	Muhooa Punchum Sing,h, ...	325	147	0	60	56	1	305	227	7	22
160	مُہوا چین سُکھ	Ditto Chainsook,h, ...	317	127	3	63	48	1	Included in the above.			
161	مُہوا شیودین	Ditto Shioodeen, ...	325	141	4	74	40	1	Ditto ditto.			
162	مُہوا مانِک سنگھ	Ditto Manik Sing,h,...	325	143	9	77	31	3	Ditto ditto.			
163	ناصرسینرا	Nasirsenra, ...	726	392	4	203	26	51	282	29	0	6
164	نَدوہوان	Nudouhwan,.....	1,160	665	8	212	52	256	321	28	7	0
165	نِعمَت پور	Neamutpoor, ...	400	344	4	0	75	231	107	1	0	0

166	نندپور	Nundpoor,.....	473	268	16	64	123	32	224	78	14	7
167	نواب‌پور	Nuwabpoor, ...	560	281	6	169	25	0	54	26	0	2
168	نوناري بزرگ	Noonaree Boozoorg,...	2,134	1,654	28	213	613	123	725	254	10	16
169	نوناري خورد	Ditto Khoord,*..... ...	146	149	7	38	40	1	0	0	0	0
170	هارامو	Haramow,.....	396	834	7	6	235	259	59	25	0	0
171	هالي‌مو	Halemow,†	150	143	0	0	111	0	0	0	0	0
172	هرپوره	Hurpooruh, ...	1,256	872	8	5	425	132	251	15	0	0
		Total,.....	1,47,984	1,14,094	1,973	17,681	33,901	17,400	38,847	12,720	1,130	1,652

* This is an uninhabited Village, cultivated by Pahee Kasht Asamees from the neighbouring Villages.
† This is an uninhabited Estate.

R. MONTGOMERY,
Collector and Magistrate.

CAWNPOOR,
Collectorate, June, 1848.

Drawn by G. H. Stapleton

Lithographed at the Bengal Military Orphan Press Calcutta

REGISTER

OF

MOUZAHS

IN

PURGUNUH SHIOOLEE.

Register of Mouzahs in Purgunuh Shioolee.

Number in Purgunuh.	Name of Village in Oordoo.	Name of Village in English.	Highest Juma of Settlement.	Total Area.	Rent Free.	Assessed Area.			Population in 1847.			
						Cultivated.		Culturable.	Hindoo.		Mahomedan and others not Hindoos.	
						Irrigated.	Unirrigated.		Cultivators.	Non-Cultivators.	Cultivators.	Non-Cultivators.
1	اُرشد پور	Urshudpoor, ...	619	779	5	203	7	54	144	18	0	0
2	آنٹي	Antee, ...	1,025	535	12	204	113	99	115	90	0	0
3	اُودُوت پور	Oodotpoor, ...	300	588	7	44	66	30	71	15	0	0
4	اُورنگ آباد	Ourungabad, ...	500	853	7	74	34	290	170	3	0	0
5	اُونگي	Oungee,.....	935	460	16	231	59	16	238	88	5	1
6	بَاجِي پور	Bajeepoor,.....	902	484	10	243	17	149	111	37	1	0
7	بارنپُور کهنجري	Barunpoor Kuhnjuree,*	3,600	3,065	44	153	769	1,002	1,002	54	14	13
8 1	برتيانه اَحمد حُسَين خان	Birteeanuh Uhmud Hosein Khan,.....	626	586	20	84	131	44	397	191	10	9
8 2	برتيانه کُندَن لال	Birteeanuh Koondunlal, ...	627	586	20	84	131	44	268	136	12	11
9	بُرَاگانون	Buragaon,.....	1,100	1,187	19	169	162	191	248	318	0	8
10	بِکرُو	Bikroo, ...	988	841	12	262	90	43	252	75	8	0

11 1	بوجها ایشری پرشاد	Bojha Eeshooreepur-shad, ...	300	381	6	68	9	70	203	48	5	5
11 2	بوجها منوهر سنگه	Bojha Munohur Sing,h,	300	382	5	68	10	71	Included in the above.			
12	بهٹ پوروه	Bhutpoorwuh, ...	274	145	1	64	18	8	81	6	0	0
13	بهوان	Bhewan,†	2,424	2,542	35	620	123	240	879	299	10	17
14	بهوسانه	Bhousanuh, ...	1,095	676	16	229	92	2	306	87	0	10
15 1	بهیٹی احمد حسین خان	Bheetee Uhmud Hosein Khan, ...	265	253	7	67	14	25	240	57	0	13
15 2	بهیٹی پرشاد	Bheetee Purshad, ...	282	258	7	72	22	17	Included in the above.			
15 3	بهیٹی کندن لال	Bheetee Koondunlal,	265	253	7	67	14	25	Ditto		ditto.	
16 1	بیرا موجیورا کهن	Beeramow Jioora K,hun,.....	756	626	16	81	166	111	387	136	6	20
16 2	بیرا موشیودین	Beeramow Shioodeen,	756	626	16	81	166	111	Included in the above.			
17	پرتاب پور	Purtabpoor, ...	342	297	10	74	26	38	96	0	0	0
18 1	پوره بزرگ احمد حسین خان	Pooruh Boozoorg Uhmud Hoosen, Khan, ...	299	206	7	63	10	48	50	5	0	0
18 2	پوره بزرگ کندن لال	Pooruh Boozoorg Koondunloll, ...	300	206	7	63	10	48	42	2	0	0
19	پوره سوتهن	Pooruh Sot,hun, ...	391	269	9	98	40	2	326	55	5	4

* A market is held in this Village on Sundays and Thursdays.

† A market is held in this Village on Saturdays and Wednesdays.

Number in Purgunah.	Name of Village in Oordoo.	Name of Village in English.	Highest Juma of Settlement.	Total Area.	Rent Free.	Assessed Area.			Population in 1847.			
						Cultivated.		Culturable.	Hindoo.		Mahomedan and others not Hindoos.	
						Irrigated.	Unirrigated.		Cultivators.	Non-Cultivators.	Cultivators.	Non-Cultivators.
20	تانت مو	Tantmow, ...	594	527	24	109	96	28	188	0	0	0
21	تقي پور	Tuqeepoor, ...	500	680	9	16	168	234	101	6	0	0
22 1	تيوريانه احمد حسين خان	Teoreeanuh Uhmud Hoosen Khan, ...	614	407	30	79	133	25	398	25	2	5
22 2	تيوريانه كندن لال	Teoreeanuh Koondunlal, ...	614	406	32	78	134	25	264	88	6	0
23	تكتولي	Tuktoulee, ...	1,507	1,062	45	325	106	20	521	347	8	21
24	جسونت پور	Juswuntpoor, ...	1,005	873	12	148	60	267	243	15	0	0
25	جوگراج پور	Joograjpoor, ...	564	402	2	113	13	132	155	52	0	0
26	جيت پور	Jaitpoor, ...	1,302	1,139	16	218	247	84	424	107	2	5
27	خلق پور	Khuluqpoor, ...	493	504	0	27	94	323	114	21	0	0
28 1	ڈھاکن احمد حسين خان	D,hakun Uhmud Hoosen Khan,* ...	1,209	629	31	193	141	41	518	261	5	51
28 2	ڈھاکن كندن لال	D,hakun Koondunlal,	1,210	629	31	193	141	41	408	277	18	55
29	ڈھيليا	Duheleea, ...	900	677	7	275	63	61	141	12	0	0

30	دیندارپور	Deendarpoor,†	121	279	2	13	87	18	0	0	0	0
31	دیوکلي	Deokulee, ...	701	427	10	134	84	13	137	56	0	12
32	رامپورسکھریچ	Rampoor Suk,hrej, ...	1,505	865	14	405	112	97	398	173	9	16
33	رامپورشیولي	Rampoor Shioolee, ...	1,605	1,475	12	189	79	460	412	62	15	9
34	رامگڑہ	Ramgur,h, ...	227	273	0	50	19	99	82	0	0	0
35	راوٹپور	Rawutpoor, ...	550	841	0	38	86	258	62	10	0	0
36	سجّاپور	Soojjapoor, ...	370	187	17	124	11	13	176	0	0	0
37	سدہپور	Sid,hpoor, ...	217	149	3	77	4	17	42	0	0	0
38	سکروان	Sukurwan,‡	1,566	1,193	33	286	204	0	703	386	9	34
39	سکھریچ	Suk,hrej, ...	3,246	1,622	62	813	118	83	1,333	513	20	44
40	سمیرپور	Soomerpoor, ...	405	255	2	111	31	11	129	44	0	0
41	سنگھہپور	Sing,hpoor, ...	840	1,058	7	46	184	208	122	24	0	0
42	سوہردیوا	Sohur Dewa, ...	1,097	532	24	250	17	172	323	83	0	15
43	سیلہا	Sailuha, ...	1,073	692	2	329	24	64	246	57	4	10
44	کاشیپور	Kasheepoor,§	10,556	6,186	83	1,468	1,927	801	1,772	1,867	0	107
45 1	کروم بدلو	Kurom Budloo, ...	208	147	1	42	4	2	604	287	0	12
45 2	کروم سدھاري	Kurom Sudharee, ...	1,698	1,194	20	337	35	12	62	5	3	0

* Markets are held in this and the following Village on Mondays and Fridays.
† This is an uninhabited Estate, cultivated by Pahee Kasht Asamees.
‡ A market is held in this Village on Mondays and Thursdays.
§ A market is held in this Village on Saturdays and Wednesdays.

Number in Purgunah.	Name of Village in Oordoo.	Name of Village in English.	Highest Juma of Settlement.	Total Area.	Rent Free.	Assessed Area.			Population in 1847.			
						Cultivated.		Culturable.	Hindoo.		Mahomedan and others not Hindoos.	
						Irrigated.	Unirrigated.		Cultivators.	Non-Cultivators.	Cultivators.	Non-Cultivators.
46	كُنْجُتِي	Kunjutee, ...	788	499	17	253	20	43	268	104	0	8
47	كُنْرِي	Kunrree, ...	605	675	2	142	52	55	215	0	7	0
48	كُنْوَرپور	Koonwurpoor, ...	907	454	15	199	28	143	204	70	0	19
49	كُهوندَن	K,hoondun, ...	900	463	12	218	42	120	265	0	0	0
50	كِيرُتپور	Keerut,poor, ...	725	554	6	195	50	79	136	34	0	0
51	كَيلُئي	Kailuee, ...	1,564	1,225	22	388	65	173	199	40	0	0
52 1	گونرا اُمراوسنگھ	Gonrra Oomrao Sing,h,*	96	61	4	22	11	4	495	0	4	0
52 2	گونرا بیجناتھ	Gonrra Baijnath, ...	189	123	7	45	22	9	Included in the above.			
52 3	گونرا چنتا سنگھ	Gonrra Chinta Sing,h,	189	123	7	45	22	9	Ditto		ditto.	
52 4	گونرا سُبسُکھ	Gonrra Subsook,h, ...	96	63	4	22	13	4	Ditto		ditto.	
52 5	گونرا گِرُندسنگھ	Gonrra Girund Sing,h,	191	124	8	45	22	9	Ditto		ditto.	
53	مُرحمت آباد	Muruhmutabad, ...	450	1,153	5	110	35	129	201	10	18	0
54	مُرحمت نگر	Muruhmutnugur, ...	702	521	2	143	91	96	132	17	0	0

55	موئيّا	Muwuyya, ...	905	710	19	111	182	89	207	28	0	4
56	نِوادّه دِيورائي	Newaduh Deorae,.....	1,171	1,069	21	261	92	118	291	164	4	0
57	نِوادّه كورمي	Newaduh Koormee, ...	459	497	10	97	57	31	104	0	0	0
58	نُونَارِي بَهادُرپور	Noonaree Buhadoor-poor, ...	1,250	1,617	18	53	268	331	702	267	41	15
59 1	هَتْكَانَرايَنْ سِنگه	Hutka Nurayun Sing,h,	809	382	25	183	32	14	285	131	14	21
59 2	هَتْكَاهِوَنْچَل سِنگه	Hutka Hewunchul Sing,h, ...	808	389	19	182	49	11	232	207	0	14
60	هِيرامَنْ	Heeramun,†	1,576	1,152	28	316	163	65	545	478	21	45
		Total,.....	70,148	54,248	1,103	12,982	8,037	7,919	20,185	8,048	286	633

* Markets are held in this and the following four Villages on Saturdays and Wednesdays.

† A market is held in this Village on Thursdays and Sundays.

R. MONTGOMERY,
Collector and Magistrate.

CAWNPOOR,
Collectorate, June, 1848.

Map of Purgunnah Shioolee Zillah Cawnpore

Reference

- Tuhseeldaree
- Thannah or head Police Station
- Chowkee or subordinate Police Station
- Muhrehlish or Watch houses kept up by the Landholders
- Moonsiff's Court
- Purgunnah
- Market. The days of week named denotes that a market is held at that place on these days
- Several of the above united
- Carriage Road

Drawn by C. H. Stapleton

Lithographed at the Bengal Military Orphan Press Calcutta

REGISTER

OF

MOUZAHS

IN

PURGUNUH SHIOORAJPOOR.

Register of Mouzahs in Purgunuh Shioorajpoor.

Number in Purgunuh.	Name of Mouzah in Oordoo.	Name of Mouzah in English.	Highest Juma of Settlement.	Total Area.	Rent Free.	Assessed Area.			Population in 1847.			
						Cultivated.			Hindoo.		Mahomedan and others not Hindoos.	
						Irrigated.	Unirrigated.	Culturable.	Cultivators.	Non-Cultivators.	Cultivators.	Non-Cultivators.
1	اَجولي	Ujoulee, ...	537	179	7	143	13	1	137	79	0	0
2	اَرجُن‌پور	Urjoonpoor, ...	383	172	9	85	52	3	84	59	10	0
3	اَلهٕ‌پوربهسيني	Uluhpoor Bhisenee, ...	425	370	1	89	179	11	42	39	55	18
4	اِندَل‌پور	Indulpoor, ...	598	217	7	170	14	0	32	0	0	0
5	اِندَهنَه	Indhunuh, ...	476	179	1	126	19	1	130	9	0	0
6	اَنورابَري	Unouraburee, ...	512	393	4	136	153	60	143	42	0	0
7	اُودَيت‌پور	Oodetpoor, ...	242	130	1	90	10	4	133	90	0	0
8	بَرّاج پور	Burrajpoor, ...	945	544	29	265	16	152	364	231	0	34
9	بَريچهٕ‌مَو	Bureechuhmow, ...	1,081	570	45	380	46	10	353	210	0	10
10	بِلهَن	Bilhun, ...	461	335	3	122	63	9	310	127	0	0
11	بَهت‌پورَه	Bhutpooruh, ...	536	223	8	153	0	1	208	38	0	0
12	بِهتَه	Behtuh, ...	903	665	3	221	200	80	186	73	11	0
13	بَهرمان‌پور	Buhrumanpoor, ...	490	240	8	130	1	68	149	84	0	0

14	بھگونت پور	Bhugwuntpoor,.....	595	380	40	134	43	14	303	610	0	21
15	بھونتھ پور	Bhounuthpoor, ...	368	129	3	82	32	0	67	18	0	0
16 1	بھینسو پتي بھگونت سنگھ	Bhainsow Puttee Bhugwunt Singh,	279	110	6	74	1	5	738	515	9	38
16 2	بھینسو پتي بھواني سنگھ	Bhainsow Puttee Bhuwanee Singh,	557	211	12	143	0	10	Included in the above.			
16 3	بھینسو پتي بیچا سنگھ	Bhainsow Puttee Becha Singh, ...	557	217	12	148	0	10	Ditto		ditto.	
16 4	بھینسو پتي ستي دین	Bhainsow Puttee Sutteedeen, ...	139	54	3	35	0	4	Ditto		ditto.	
16 5	بھینسو پتي شیو دیال	Bhainsow Puttee Shioodyal, ...	143	54	3	35	0	4	Ditto		ditto.	
17	بیري	Bairee, ...	292	127	21	70	12	0	158	63	0	6
18	پاتھک پور	Pathukpoor, ...	114	107	10	43	20	0	46	34	0	0
19	پردھان پور	Purdhanpoor, ...	745	544	29	258	57	19	240	47	0	0
20	پنکا	Punka, ...	315	240	2	122	22	14	81	31	0	0
21	پورہ بلا	Pooruh Bula,*	375	142	1	102	25	2	0	0	0	0
22	پیاري پور	Peearepoor, ...	510	257	7	71	109	0	208	68	0	0
23	تري پاتھک پور	Turee Pathukpoor, ...	1,332	683	22	425	59	10	435	225	0	6
24	توندکا پور	Toondkapoor, ...	127	81	2	49	0	4	63	47	0	0

* This is an uninhabited Village, cultivated by Pahee Kasht Asamees, from the neighbouring Estates.

Number in Purgunuh.	Name of Mouzah in Oordoo.	Name of Mouzah in English.	Highest Juma of Settlement.	Total Area.	Rent Free.	Assessed Area.			Population in 1847.			
						Cultivated.			Hindoo.		Mahomedan and others not Hindoos.	
						Irrigated.	Unirrigated.	Culturable.	Cultivators.	Non-Cultivators.	Cultivators.	Non-Cultivators.
25	جان‌پور	Janpoor, ...	171	109	1	57	13	1	23	22	0	0
26	جعفرآباد	Jafurabad, ...	364	237	1	84	129	11	38	11	0	0
27	جگت‌پور	Jugutpoor, ...	441	340	6	125	55	68	114	5	0	0
28	جگدیسپور	Jugdeespoor, ...	682	242	10	170	21	1	135	194	0	7
29	جواسي	Juwasee, ...	654	264	26	199	12	0	49	4	0	0
30	جیت‌پور	Jaitpoor, ...	340	280	22	120	36	4	61	0	0	0
31	چک‌بانکا	Chuk Banka,.....	490	222	31	134	20	22	21	23	0	0
32	چک‌شمبهرپور	Chuk Sumbhurpoor,...	819	328	14	234	26	43	15	0	0	0
33	چهتر‌پور	Ch'huturpoor,*	855	473	2	328	19	4	4	16	0	0
34	درگاپور	Doorgapoor, ...	463	456	9	161	105	22	172	40	0	0
35	دریان‌پور	Duryanpoor, ...	304	227	9	113	7	3	61	4	0	3
36	دنکرپور	Dunkurpoor, ...	819	522	17	286	16	2	252	67	0	0
37	دوبیانه	Doobyanuh,†.....	866	538	26	336	22	13	230	529	0	114
38	دودي‌پور	Doodepoor, ...	500	317	1	65	152	89	42	10	0	0

39	دھارودرپور	Duharoodrpoor,.....	965	500	15	328	8	93	256	42	7	3
40 1	دھوکاپوررام سنگھ	Dhokapoor Ram Singh,	211	84	1	75	0	1	101	89	0	0
40 2	دھوکاپورموھن سنگھ	Dhokapoor, Mohun Singh, ...	211	83	1	75	0	1	Included in the above.			
41	دیبی‌پورسرای	Debeepoor Surae,.....	595	247	11	142	75	6	187	62	0	3
42	دیدوپور	Deedoopoor, ...	587	298	14	216	3	5	204	52	0	0
43	راج‌پور	Rajpoor,‡	1,346	564	33	391	1	1	901	604	87	167
44	راجی‌پورشادی‌پور	Rajepoor Shadeepoor,	275	250	3	40	133	8	178	288	0	0
45	رادھن	Radhun, ...	1,300	888	20	260	373	53	579	282	0	4
46	رام‌پور	Rampoor, ...	255	180	10	15	105	7	92	42	0	0
47	رام‌نگر	Ramnugur, ...	261	142	3	73	19	35	42	24	0	0
48	رتن‌پور	Rutunpoor, ...	454	182	11	110	20	4	109	0	0	0
49	روان‌لعل‌پور	Ruwan Lalpoor, ...	796	415	9	177	55	19	228	46	0	19
50	روتا‌پور	Routapoor, ...	758	462	37	138	105	0	331	44	17	6
51	زوراورپور	Zorawurpoor, ...	435	306	10	130	14	14	79	20	0	0
52	سبل‌پور	Subulpoor, ...	272	199	9	88	6	52	64	6	0	0
53	سدکامو	Sudkamow, ...	514	292	15	134	92	1	148	52	0	0

* This Village is cultivated chiefly by Pahee Kasht Asamees, and a fair is held here annually in the month of Phagoon.
† In this Village there are a few shops of Bunyahs, Koonjras, Tobacconists, Hulwaees and Punsarees. There is also an Abkaree shop.
‡ A Grain market is held in this Village twice a week, on Wednesdays and Saturdays.

Number in Purgunah.	Name of Mouzah in Oordoo.	Name of Mouzah in English.	Highest Juma of Settlement.	Total Area.	Rent Free.	Assessed Area.			Population in 1847.			
						Cultivated.		Culturable.	Hindoo.		Mahomedan and others not Hindoos.	
						Irrigated.	Unirrigated.		Cultivators.	Non-Cultivators.	Cultivators.	Non-Cultivators.
54	سَرای گُنگ	Surae Gung,.....	102	58	0	37	7	1	8	50	0	0
55	سِکَندَرپور	Sikundurpoor, ...	503	261	8	176	12	1	143	24	15	0
56	سَمبَھرپورمِصران	Sumbhu,rpoor Misran,	162	96	0	59	6	10	121	7	0	0
57	سِیھُورامُو	Sihoramow, ...	564	323	3	82	191	2	99	39	0	0
58	شاہپورکامان	Shahpoor Kaman,.....	519	240	3	170	22	1	38	4	0	0
59	شاہپورمَحَلھا	Shahpoor Muhulha, ...	427	181	4	132	7	4	83	15	15	0
60	شوکلاپُور	Shooklapoor,.....	472	503	1	105	111	54	150	24	0	0
61	شیوپُوري	Shioopooree,*	110	77	1	25	45	5	0	0	0	0
62	شیوراجپور	Shioorajpoor,†	136	68	4	39	1	2	86	227	0	6
63	عِیسیٰپور	Eesepoor, ...	303	142	4	62	43	5	102	0	0	0
64	کاسامُو	Kasamow, ...	483	217	9	130	4	2	394	42	0	22
65	کاکُوپوررَبّن	Kakoopoor Rubbun,...	464	219	29	124	13	16	384	662	5	56
66	کاکُوپورسیتارام	Kakoopoor Seetaram,	768	370	8	58	180	28	343	475	0	43
67	کاکُوپورنہال	Kakoopoor Nihal,‡ ...	581	269	32	122	86	0	172	352	0	0

68	کاکوپور ہلبل	Kakoopoor Hulbul, ...	447	206	17	159	8	2	176	67	0	4
69	کنورپور	Koonwurpoor, ...	509	402	6	179	26	37	192	41	0	10
70	کنورپور بھون پور	Koonwurpoor Bhuyunpoor, ...	586	272	5	166	10	0	175	22	0	0
71	کورمی کھیرہ	Koormee K,heruh, ..	450	226	8	121	15	0	153	56	0	13
72	کھرگ پور	K,hurugpoor, ...	1,085	652	35	232	284	29	922	79	5	9
73	گوبند پور	Gobindpoor, ...	112	133	1	62	13	4	23	0	0	0
74	گوپال پور	Gopalpoor,..... ...	474	210	3	107	22	66	109	75	0	0
75	گوری اُبھی پور	Gouree Ubhepoor, ...	1,720	903	12	466	71	213	345	78	0	4
76	گوری چوبی	Gouree Choube,§	315	160	10	94	16	24	0	0	0	0
77	گورینی	Goorenee, ...	422	257	3	143	11	0	205	35	0	0
78	لچھمن پور تیواریان	Luch'hmunpoor Tewareean, ...	258	184	6	119	9	15	17	2	0	0
79	لچھمن پور مصران	Luch'hmunpoor Misran, ...	533	347	34	174	37	52	336	223	0	13
80	مان پور	Manpoor, ...	350	150	4	86	18	23	82	29	0	0
81	مدنی پور	Mudneepoor,.....	252	142	2	91	4	4	12	6	0	0
82	منوہ	Munoh, ...	1,369	1,098	52	447	24	72	515	291	8	8

* This is an uninhabited Village, cultivated by Pahee Kasht Asamees.
† The Tehseeldaree and Thanah of Shioorajpoor are situated in this Village.
‡ A market is held in this Village twice a week, in which Grain, Cloth, Cotton and Sugar-cane are sold extensively.
§ This is an uninhabited Village, cultivated by Pahee Kasht Asamees.

Number in Purgunuh.	Name of Mouzah in Oordoo.	Name of Mouzah in English.	Highest Juma of Settlement.	Total Area.	Rent Free.	Assessed Area.			Population in 1847.			
						Cultivated.			Hindoo.		Mahomedan and others not Hindoos.	
						Irrigated.	Unirrigated.	Culturable.	Cultivators.	Non-Cultivators.	Cultivators.	Non-Cultivators.
83	مُوشتّه	Mooshtuh,*	1,204	613	48	220	78	210	451	376	0	68
84	مُونڈيري	Moonderee, ...	605	255	16	143	26	1	133	26	0	9
85	مُونهه پونچهه	Moonh Ponch'huh, ...	722	275	5	139	95	22	243	126	0	13
86	مَهاراج نگَر	Muharaj Nugur, ...	383	229	9	139	17	7	171	132	0	0
87	مَهپَال پُور	Muhpalpoor, ...	286	110	7	73	5	0	92	63	0	6
88	ميرپور بلهنه	Meerpoor Biluhnuh,...	273	139	1	73	49	0	31	0	5	0
89	نُسوَن	Nuswun, ...	561	336	22	168	45	3	65	5	0	0
90	نِواده اجيت راي	Newaduh Ujeetrae, ..	201	113	4	59	39	1	57	55	0	0
91	نِواده اُودهو	Newaduh Oodho, ...	503	374	18	161	29	97	195	71	3	7
92	نِواده بَنسي	Newaduh Bunsee,.....	385	340	2	111	47	1	239	108	0	5
93	نِواده بهگّي	Newaduh Bhuggee, ...	252	151	12	74	13	20	37	46	0	0
94	نِواده تاراپت	Newaduh Taraput, ...	239	108	1	81	13	0	146	219	0	0
95	نِوادَه تهاتي	Newaduh Thatee, ...	308	99	1	76	11	0	114	10	0	0
96	نِوادَه دَاسا	Newaduh Dasa,.....	297	151	4	95	40	0	73	23	0	0

97	نوادہ دریان	Newaduh Duryan, ...	760	260	11	133	74	20	155	39	3	10
98	نوادہ دھمون	Newaduh Dhummoon,	150	69	3	57	0	0	53	32	0	0
99	نوادہ سوجان	Newaduh Soojan, ...	435	225	5	98	31	1	147	14	0	5
100 1	نوادہ سکھاگنیش	Newaduh Sookk,ha Gunesh, ...	110	78	6	32	11	0	132	52	0	0
100 2	نوادہ سکھا مینرے لال	Newaduh Sookk,ha Menre Lal, ...	110	80	6	32	21	0		Included in the above.		
101	نوادہ سنیان	Newaduh Suneean, ...	444	201	1	101	61	23	65	2	0	0
102	نوادہ شاہ	Newaduh Shah, ...	415	599	1	127	90	101	63	6	0	0
103	نوادہ کنتھی	Newaduh Kunthee, ...	526	220	18	153	5	1	66	23	0	0
104	نوادہ مدھی	Newaduh Mudhuee,...	290	186	6	98	0	22	120	18	0	0
105	نوادہ مہاسرم	Newaduh Muhasurum,	246	182	11	87	5	0	147	12	0	0
106	نوادہ ہری راے	Newaduh Hureerae,...	1,050	565	8	259	111	72	282	77	0	5
107	نوادہ ہنسی	Newaduh Hunsee,.....	544	336	17	171	15	16	173	6	0	0
108	ہندوپور	Hindoopoor, ...	319	154	21	84	2	23	262	269	0	6
		Total, ...	57,131	32,014	1,243	15,716	5,017	2,392	18,423	10,050	255	781

* A market is held in this Village twice a week, and Grain and Cloth sold. There is also an Abkaree shop, and a Kothee in which the Gomashtas or Agents of Muhajuns reside, for the purchase of Indigo seed.

R. MONTGOMERY,
Collector and Magistrate.

CAWNPOOR,
Collectorship, June, 1848.

Map of PURGUNNAH SHIOORAJPOOR Zillah CAWNPORE

Reference

- Tuhseeldaree
- Thannah or head Police Station
- Chowkee or subordinate Police Station
- Murehlah or Watch houses kept up by the Landholders
- Moonsiffs Court
- Purgunnah
- Market — The days of the Week denotes that a market is held at that place on these days
- Several of the above united
- Carriage Road

Drawn by J. H. Stapleton

Lithographed at the Bengal Military Orphan Press

REGISTER

OF

MOUZAHS

IN

PURGUNUH SIKUNDRUH.

Register of Mouzahs in Purgunuh Sikundruh.

Number in Purgunuh.	Name of Village in Oordoo.	Name of Village in English.	Highest Juma of Settlement.	Total Area.	Rent Free.	Assessed Area.			Population in 1847.			
						Cultivated.		Culturable.	Hindoo.		Mahomedan and others not Hindoos.	
						Irrigated.	Unirrigated.		Cultivators.	Non-Cultivators.	Cultivators.	Non-Cultivators.
1	اُچلپور	Uchulpoor, ...	184	139	10	6	51	51	126	12	3	0
2	اَحْمَدپورسِدْھواپور	Uhmudpoor Sidhooapoor, ...	353	185	6	4	90	75	65	9	0	0
3	آراضِي اِسحاق نگر	Arazee Ishaqnugur,*...	32	14	0	0	14	0	0	0	0	0
4	آراضِي اَمْرُہَٹ	Arazee Umruhut, ...	47	71	0	15	14	23	0	0	0	0
5	آراضِي بِچھیاپُور	Arazee Bich'heeapoor,	28	201	0	0	15	9	0	0	0	0
6	آراضِي جَموَان	Arazee Jumwan, ...	6	5	0	0	2	1	0	0	0	0
7 1	آراضِي جَھابَر کھوجَہ مَحَال دِیاناتھہ	Arazee Jhabur Khojub Muhal Deenanat,h, ...	141	110	0	0	100	10	0	0	0	0
7 2	آراضِي جَھابَر کھوجَہ مَحَال کاشِي رام	Arazee Jhabur K,hojuh Muhal Kasheeram, ...	141	110	1	0	99	10	0	0	0	0
8	آراضِي چَک اُتیا مُتَعَلِّقَہ پُلنان پور	Arazee Chuck Uteea Mootulluquh Pulnanpoor, ...	16	24	0	9	0	1	0	0	0	0

9	آراضي دُبراپور	Arazee Dubrapoor, ...	25	57	0	0	1	52	0	0	0	0
10	آراضي رای پور	Arazee Raepoor, ...	80	41	0	0	31	8	0	0	0	0
11	آراضي مرزا پور	Arazee Mirzapoor, ...	100	95	0	7	27	54	0	0	0	0
12	اُرسَنڈ	Ursund,.....	312	799	3	9	194	82	70	0	0	0
13	اُسَت پور	Usutpoor, ...	280	141	1	10	94	29	50	0	0	0
14	اِسحَاق نگَر	Ishaqnugur, ...	645	275	4	98	145	6	144	97	2	2
15	اُسعَد نگَر	Usudnugur, ...	365	369	2	10	150	126	124	0	0	0
16	اِسمَعیل نگر عُرف دُمَن پور	Ismaeelnugur oorf Dumunpoor, ...	517	1,536	16	0	388	81	514	38	0	0
17	اُکنان مُکنان کُکلاپور جَسیري نِهال پُور	Uknan Muknan Kuklapoor Jusehree Nihalpoor, ...	1,761	1,580	6	233	613	27	537	248	9	15
18	اُمرُہَٹ	Umruhut, ...	370	743	12	0	230	91	145	0	0	0
19	اُمَولي	Umowlee, ...	1,816	764	54	42	578	23	393	155	13	13
20	اُودُھوپُور	Ood,hopoor, ...	302	398	1	0	199	5	43	0	0	0
21	اُودي پُور	Oodepoor, ...	424	238	3	5	144	75	75	0	0	0
22 1	اُورسَان مَحال بالگُوبند	Oorsan Muhal Balgobind, ...	779	370	20	25	262	15	186	90	0	4
22 2	اُورسَان مَحال بَبّو	Oorsan Muhal Bubboo,	779	370	20	25	262	14	187	140	0	10

* This and the following nine Villages are uninhabited, and are cultivated by Pahee Kasht Asamees.

Number in Purgunah.	Name of Village in Oordoo.	Name of Village in English.	Highest Juma of Settlement.	Total Area.	Rent Free.	Assessed Area.			Population in 1847.			
						Cultivated.		Culturable.	Hindoo.		Mahomedan and others not Hindoos.	
						Irrigated.	Unirrigated.		Cultivators.	Non-Cultivators.	Cultivators.	Non-Cultivators.
22 3	اُورسان مَحال کھیمی	Oorsan Muhal K,hemmee, ...	779	370	21	25	262	15	222	118	0	4
22 4	اُورسان مَحال گھنسُور	Oorsan Muhal G,hunsoor, ...	780	370	20	25	262	12	183	117	0	3
23	اُوگرسین پور	Oogursenpoor, ...	249	289	3	0	156	108	23	0	0	0
24	بادشاہ پُور عُرف مُونترا دیو	Badshahpoor oorf Moonradeo, ...	729	524	29	27	289	34	143	12	0	0
25	بِجھرا	Bijuhra,.....	515	950	2	36	311	182	57	40	0	0
26	بِچھاولی	Bich'haolee, ...	242	854	6	43	103	37	65	16	0	0
27	بِچھتی	Bichehtee,*	255	953	2	70	44	64	0	0	0	0
28	بِچھیاپُور	Bich'heeapoor,†	71	135	0	2	35	62	0	0	0	0
29	بُسنت نگر عرف جَیتاپُو	Busuntnugur oorf Jaitapoor, ...	807	472	22	55	283	31	316	0	0	5
30	بُکسوندھی	Buksoundhee, ...	520	477	3	23	296	113	170	12	0	0
31	بِلاسپُور	Bilaspoor, ...	383	983	2	10	208	105	182	12	0	0

32	بُودَهولِي	Boodhoulee,‡	3,200	1,737	76	432	904	84	913	238	3	22
33	بِهيمَئي	Bhemuee, ...	500	1,215	0	9	335	72	123	24	0	0
34	بُهوپِيَّاپور متعلقه اُمَرْهَتْ	Bhopueeyapoor Mootulluquh Umruhut,§	49	161	0	28	0	7	0	0	0	0
35	بُهوپِيَّاپور متعلقه گَوْهاني	Bhopueeyapoor Mootulluquh Gouhanee, ...	66	111	0	16	9	72	0	0	0	0
36	بُهوپِيَّاپور متعلقه هرکِشُن‌پور	Bhopueeyapoor Mootulluquh Hurkishoonpoor, ...	25	46	0	10	0	18	0	0	0	0
37	بي‌بن‌پور	Beebunpoor, ...	210	432	2	0	140	37	95	1	0	0
38	بَيْجَامو	Baijamow, ...	351	1,222	4	0	224	62	198	26	0	0
39	بِيسَل‌پور	Beesulpoor, ...	427	359	0	12	123	214	57	0	36	0
40	پَلنَان‌پور	Pulnanpoor, ...	435	533	8	139	117	19	194	41	0	0
41	پِندَارتُهو	Pindarthoo, ...	2,539	1,410	40	179	772	285	459	81	129	5
42	پِيتَم‌پور	Peetumpoor, ...	487	298	37	29	181	15	79	27	66	0
43	پَيغمبرپور	Paighumburpoor, ...	639	384	24	18	267	18	111	23	19	13
44	تِيرا	Teera, ...	595	343	16	23	232	44	130	44	12	0
45	تُوتُواپُور	Tootooápoor, ...	800	486	4	64	196	175	212	9	0	7

* This is an uninhabited Estate, cultivated by Pahee Kasht Asamees.
† Ditto ditto.
‡ There is a Mundir in this Village, erected in honor of Buldeojee, and people from the surrounding Villages come to worship here.
§ This and the two following Villages are uninhabited, and are cultivated by Pahee Kasht Asamees.

Number in Purgunah.	Name of Village in Oordoo.	Name of Village in English.	Highest Juma of Settlement.	Total Area.	Rent Free.	Assessed Area.			Population in 1847.			
						Cultivated.		Culturable.	Hindoo.		Mahomedan and others not Hindoos.	
						Irrigated.	Unirrigated.		Cultivators.	Non-Cultivators.	Cultivators.	Non-Cultivators.
46	جَرُولِي	Juroulee, ...	1,125	621	61	83	368	9	247	113	4	6
47	جُرها	Jurha, ...	262	495	2	3	144	8	37	9	0	0
48	جَعْفَرپُور	Jafurpoor, ...	367	274	5	6	217	8	159	42	0	0
49	جَگدیسپور	Jugdeespoor, ...	526	449	12	4	311	67	195	86	0	9
50	جَگنّاتھہ پور	Jugunnathpoor, ...	475	269	7	76	111	61	110	36	0	12
51	جَگیّاپور	Juguyapoor, ...	355	243	10	116	96	2	155	10	0	0
52	جَلالپُور	Julalpoor, ...	1,148	610	38	50	377	93	284	147	0	11
53	جَمالپُور	Jumalpoor, ...	768	398	10	1	341	23	101	24	0	0
54	جَمْشیدنَگر	Jumshednugur, ...	520	264	1	43	203	6	79	16	0	0
55	جَمّوان	Jumooan, ...	543	485	15	21	279	130	9	0	0	0
56	جَمورا اَهیران	Jumoura Uheeran, ...	588	332	9	31	247	4	140	7	16	0
57	جَمورا کُورمیان	Jumoura Koormeean,	704	320	13	63	222	2	320	37	0	11
58	جَیسَلپور	Jaisulpoor, ...	900	1,256	11	35	513	241	305	95	0	0

59	چک دُوندهاهار	Chuk Doond,hahar,*	100	130	8	0	63	7	0	0	0	0
60	چکئي	Chukuee, ...	533	264	0	8	197	46	102	16	0	0
61	چمروا	Chumurooa, ...	715	326	2	65	228	14	102	11	0	0
62	چھولاپور	Ch'holapoor, ...	534	619	11	0	369	24	32	4	0	0
63	حسانوان	Hisanwan,.....	2,200	1,343	29	75	697	385	436	34	13	0
64	حیاتنگرمدنپور	Hyatnugur Mudunpoor,.....	963	472	12	17	378	31	297	57	0	7
65	خاصبرا	Khasbura, ...	1,384	828	40	15	500	156	204	100	10	10
66	خواجهپھول	Khwajeh P,hool,†.....	1,852	1,253	93	278	403	181	449	488	51	137
67	دبراپور	Dubrapoor, ...	657	525	9	3	311	162	44	8	0	0
68	دورّاجپور	Doorrajpoor, ...	804	364	3	11	290	8	135	37	0	0
69	دھرمپور	D,hurumpoor, ...	862	1,001	16	129	326	3	327	23	0	7
70	رامگڑھي	Ramgurhee, ...	261	483	6	17	128	41	108	0	3	0
71	رانيپورهرهرپور	Raneepoor Hurhurpoor, ...	1,989	876	36	308	438	11	796	199	20	17
72	رائيپور	Raepoor, ...	324	153	11	46	79	3	125	39	0	5
73	رتاپور	Ruttapoor,.....	970	523	8	20	410	17	278	74	0	0
74	رجولي	Rujoulee,‡.....	218	372	372	0	0	0	69	8	0	0

* This is an uninhabited Estate, cultivated by Pahee Kasht Asamees.

† There is an Inn in this Village for the reception of travellers.

‡ This is a Rent-free Mouzah. The Juma fixed by the Settlement Officer in case of resumption is Rs. 218.

Number in Purgunah.	Name of Village in Oordoo.	Name of Village in English.	Highest Juma of Settlement.	Total Area.	Rent Free.	Assessed Area.			Population in 1847.			
						Cultivated.		Culturable.	Hindoo,		Mahomedan and others not Hindoos.	
						Irrigated.	Unirrigated.		Cultivators.	Non-Cultivators.	Cultivators.	Non-Cultivators.
75	رَسْدَهان	Rusd,han,*	4,228	2,455	53	70	1,780	72	1,145	1,886	193	367
76	رَسُول پُور عرف بَهیامو	Rusoolpoor oorf Bhyamow, ...	618	269	15	111	116	4	241	57	0	0
77	رَزَا پُور عرف پلنان پُور	Ruzapoor oorf Pulnanpoor, ...	1,011	518	7	108	336	20	369	20	6	0
78	رِندھیر پُور	Rund,heerpoor,†	380	296	1	20	164	84	0	0	0	0
79	رُوهنِي	Rohnee, ...	1,509	864	17	26	643	43	360	9	10	0
80	رِیمَان	Reeman, ...	1,528	819	19	106	540	31	351	76	7	4
81	سانکھن بُزُرگ	Sank,hin Boozoorg, ...	735	646	81	18	355	145	63	0	15	0
82	سَدھوَا پُور	Soodhosapoor, ...	475	275	4	25	127	99	111	21	0	0
83	سُرْدَارنَگَر	Surdarnugur, ...	498	309	19	7	233	13	108	27	0	0
84	سِکَنْدَرَہ خاص	Sikundruh Khas,‡ ...	2,958	2,091	272	607	678	151	1,079	1,490	292	623
85	سُکھہ شاہ پُور	Sook,h Shahpoor, ...	585	293	1	0	205	71	66	7	0	0
86	سَمتَامو	Semtamow, ...	448	245	6	2	198	16	149	20	0	13

87	سمگڑھاگڑھیا	Sumgurha Gurheea,...	758	676	23	18	395	15	342	178	4	22
88	سنگرولي عقيق آباد	Sungroulee Uqeeqabad, ...	331	707	2	6	190	7	128	5	0	0
89	سهورا	Sihora, ...	972	1,700	5	0	564	266	102	1	0	0
90	شاه علي پور عرف دوندهاپور	Shah Uleepoor oorf Doond,hapoor, ...	416	306	11	4	243	16	158	15	0	0
91	شريف پور عرف کرياپور	Shureefpoor oorf Kuryapoor, ...	421	906	6	17	242	90	205	6	0	0
92	صندل پور	Sundulpoor, ...	879	648	15	11	331	39	149	76	57	47
93	عالم پور	Alumpoor, ...	737	511	16	11	239	161	166	0	0	0
94	عباسپور	Ubbaspoor, ...	391	585	0	14	205	1	150	10	0	0
95	علياپور	Ulyapoor, ...	400	302	0	0	185	97	56	13	0	0
96	علي نگر انوان	Uleenugur Unwan,....	626	526	10	51	363	64	418	77	4	0
97	عمرپور اورنگ آباد	Oomurpoor Ourungabad,.....	1,352	770	18	5	607	11	206	205	0	11
98	فرحت پور	Furhutpoor, ...	372	236	7	48	156	1	32	12	3	0
99	فيروز پور عرف سانکهن خورد	Feerozpoor oorf Sank,hin Khoord,.....	1,106	919	26	10	494	10	310	85	2	3
100	کريم نگر	Kureemnugur, ...	515	283	14	21	201	8	190	29	0	2

* A Market is held in this Village, every Tuesday and Saturday, and Ghee, Koosoom and various other articles are sold extensively.
† This is an uninhabited Estate, cultivated by Pahee Kasht Asamees.
‡ The Tehseeldaree and Thanah of Purgunuh Sikundruh are located in this Village. A Grain market is held every Monday and Friday, and there is an Inn for the reception of Travellers.

Number in Purgunah.	Name of Village in Oordoo.	Name of Village in English.	Highest Juma of Settlement.	Total Area.	Rent Free.	Assessed Area.			Population in 1847.			
						Cultivated.		Culturable.	Hindoo.		Mahomedan and others not Hindoos.	
						Irrigated.	Unirrigated.		Cultivators.	Non-Cultivators.	Cultivators.	Non-Cultivators.
101 1	كسولر محال شيوغلام	Kusolur Muhal Shioogholam,*	647	417	8	19	252	37	159	103	0	4
101 2	كسولر محال گنيش	Kusolur Muhal Gunesh, ...	647	417	8	19	252	37	220	76	5	5
101 3	كسولر محال منسكهه	Kusolur Muhal Munsook,h,.....	648	417	8	18	253	37	149	16	2	13
102	كليان پور	Kulyanpoor, ...	905	497	7	17	315	131	129	10	0	0
103	كنور پور عرف اندپورہ	Koonwurpoor oorf Indpooruh, ...	463	364	6	0	296	53	137	8	0	0
104	كوچتا	Koocheta, ...	507	428	5	8	364	24	126	9	0	0
105	كورووا	Koruooa, ...	1,721	705	58	35	509	5	330	199	6	6
106	كهتكر	K,hutkur, ...	476	344	4	0	285	31	159	66	0	0
107	كهوجه رام پور	K,hojuh Rampoor, ...	1,071	2,437	13	0	653	336	261	6	0	0
108	گنگداسپور	Gungdaspoor, ...	304	487	3	39	129	12	100	10	0	0
109	گوبار	Gobar, ...	145	739	4	2	91	11	111	0	0	0

110 1	گوپال پور محال بالکشن	Gopalpoor Muhal Balkishoon,.....	181	104	12	3	79	10	44	0	0	0
110 2	گوپال پور محال بھگونت	Gopalpoor Muhal Bhugwunt,.....	182	104	12	3	79	10	12	0	0	0
110 3	گوپال پور محال بھگی	Gopalpoor Muhal Bhuggee, ...	181	104	12	3	79	10	12	38	0	0
110 4	گوپال پور محال کھیم	Gopalpoor Muhal K,hem, ...	182	104	12	2	80	10	19	13	0	0
111	گوردھي بزرگ	Goorduhee Boozoorg,	1,279	776	34	122	342	143	134	13	0	0
112	گوردھي خورد	Goorduhee Khoord, ...	462	796	1	0	278	133	92	7	0	0
113 1	گوري حسنپور محال دھرم داس	Gouree Husunpoor Muhal D,hurum-das,.....	161	117	3	4	86	10	5	0	0	0
113 2	گوري حسنپور محال راجه بهادر جي اندرگير	Gouree Husunpoor Muhal Rajuh Bu-hadoor Jai Indur-gir, ...	322	236	6	9	171	20	20	0	0	0
114	گوري رتن پور	Gouree Rutunpoor, ...	371	895	2	7	237	14	86	26	0	0
115	گوهاني	Gouhanee,.....	831	1,509	23	0	370	260	286	87	0	0
116	گهتاپاره	G,hutaparuh, ...	345	625	2	36	141	8	107	0	2	0
117	لکهمنان پور	Luk,hmunanpoor,.....	201	310	0	0	119	6	44	8	0	0
118	مان پور عرف انیرائي پور	Manpoor oorf Unee Raepoor,.....	454	318	19	35	173	30	64	48	2	0

* A market is held in this Village every Sunday and Thursday, when Grain of all kinds, shoes and coarse cloth are sold.

Number in Purgunah.	Name of Village in Oordoo.	Name of Village in English.	Highest Juma of Settlement.	Total Area.	Rent Free.	Assessed Area.			Population in 1847.			
						Cultivated.		Culturable.	Hindoo.		Mahomedan and others not Hindoos.	
						Irrigated.	Unirrigated.		Cultivators.	Non-Cultivators.	Cultivators.	Non-Cultivators.
119	مُبَارَک پُور	Moobarukpoor, ...	1,000	511	7	26	419	9	235	37	4	4
120	مَحْبُوب نَگَر عرف کھالا گانون	Muhboobnugur oorf K,halagaon, ...	1,205	738	20	27	497	50	283	70	7	11
121	مُحَمَّد پُور سُلطانپُور	Mohummudpoor Sooltanpoor, ...	926	613	26	20	296	128	73	14	0	5
122	مُحَمَّد پُور نوادَہ	Mohummudpoor Newada, ...	809	344	18	12	269	1	177	91	0	3
123	مَحْمُود پور	Muhmoodpoor, ...	1,110	712	18	61	420	85	223	22	0	0
124	مَحْمُود پور عرف حَاضِر پور	Muhmoodpoor oorf Hazirpoor, ...	833	418	2	0	321	71	95	4	0	0
125	مُرَاد پُور نصف مُتَعَلِّقَہ رام گُرَهِي	Mooradpoor Nisf Mootulluquh Ram Gurhee,*	193	122	1	1	114	4	0	0	0	0
126 1	مُرَاد پور نصف متعلقہ عَبَّاس پور دَلیپ سنگھ	Mooradpoor Nisf Mootulluquh Ubbaspoor Duleep Sing,h,†	100	59	0	0	54	2	0	0	0	0

126 2	مُرادپور نصف متعلقه عبّاس پور رکھاسنگھ	Mooradpoor Nisf Mootulluquh Ubbaspoor Rikk,ha Sing,h, ...	101	60	0	1	54	1	63	5	0	0
127	مُرتضیٰ نگر عرف سہنی پُور	Moortizanugur oorf Suhneepoor, ...	1,066	544	9	56	397	18	199	95	12	10
128	مِرزا پُور کلان	Mirzapoor Kulan, ...	657	301	1	80	178	1	230	141	0	3
129	مَرگانوان	Murganwan, ...	2,171	1,011	12	103	673	19	641	29	17	0
130	مُظفّر پُور	Moozuffurpoor, ...	859	545	6	51	347	72	136	6	0	0
131	مُقبِل پُور	Mooqbilpoor, ...	482	274	11	11	202	16	154	59	14	0
132	مُنکا پُور	Munkapoor, ...	348	595	4	3	207	75	43	0	0	0
133	مُوہَن پور	Mohunpoor, ...	614	325	5	41	215	50	22	0	0	0
134	مہا سنگھ پور متعلقہ گنگداس پور	Muha Singpoor Mootulluquh Gungdaspoor, ...	107	79	4	0	66	3	0	0	0	0
135	مَہتُولی سَنتُوکھ	Muhtoulee Suntok,h,	408	519	4	43	124	293	70	5	0	0
136	مَہتُولی کُودی	Muhtoulee Koodee,..	412	453	30	94	98	192	73	0	0	0
137	مَہدِیوا	Muhdewa, ...	752	1,715	10	42	418	199	216	8	0	0
138	مَہیش پور	Muheshpoor, ...	625	1,239	5	0	298	458	28	0	0	0

* This is an uninhabited Estate, cultivated by Pahee Kasht Asamees.
† Ditto ditto.

Number in Purgunah.	Name of Village in Oordoo.	Name of Village in English.	Highest Juma of Settlement.	Total Area.	Rent Free.	Assessed Area.			Population in 1847.			
						Cultivated.		Culturable.	Hindoo.		Mahomedan and others not Hindoos.	
						Irrigated.	Unirrigated.		Cultivators.	Non-Cultivators.	Cultivators.	Non-Cultivators.
139	نبڑي	Nibùrree, ...	116	373	0	5	46	75	30	9	0	0
140	نبي نگر بچورا	Nubeenugur Bichoura,	522	1,997	1	0	329	475	56	0	0	0
141	نصيرپور	Nuseerpoor, ...	924	523	29	33	395	3	266	67	10	2
142 1	نندنان محال پيم	Nundnan Muhal Peim,	1,004	552	24	15	428	23	234	41	2	14
142 2	نندنان محال گنگادهر	Nundnan Muhal Gungadhur, ...	431	238	9	7	184	10	79	10	0	0
143	ننهورا	Nunhoura,.....	1,035	619	18	0	487	37	264	0	14	5
144	نيپالاپور	Naipulapoor,.....	606	655	8	13	323	19	322	43	0	5
145	نينان پور	Naineeanpoor, ...	800	425	11	16	289	42	254	27	7	3
146.	هتهومان	Huthooman, ...	2,519	1,128	35	28	881	26	713	97	5	8
147	هربنس پور	Hurbunspoor, ...	472	237	2	7	202	6	75	0	0	0

148	هَرْكِشُن پُور	Hurkishoonpoor, ...	95	760	1	0	31	109	93	0	0	0
149	هُمَايُون پُور	Hoomayoonpoor, ...	522	292	20	10	222	3	105	68	0	3
		Total,.....	1,08,654	89,678	2,591	5,800	42,605	9,984	27,148	9,366	1,111	1,531

R. MONTGOMERY,
Collector and Magistrate.

CAWNPOOR,
Collector's Office, June, 1848.

Drawn by G.N. Stapleton

Lithographed at the Bengal Military Orphan Press Calcutta

REGISTER

OF

MOUZAHS

IN

PURGUNUH UKBURPOOR.

Register of Mouzahs in Purgunuh Ukburpoor.

Number in Purgunuh.	Name of Village in Oordoo.	Name of Village in English.	Highest Juma of Settlement.	Total Area.	Rent Free.	Assessed Area.			Population in 1847.			
						Cultivated.		Culturable.	Hindoo.		Mahomedan and others not Hindoos.	
						Irrigated.	Unirrigated.		Cultivators.	Non-Cultivators.	Cultivators.	Non-Cultivators.
1	ابراهيم پور	Ibrahimpoor,.....	760	474	6	214	17	49	64	14	0	0
2	احمدپور سيوندا	Uhmudpoor Seonda,...	1,110	816	15	342	7	78	287	163	4	16
3	ارمل نيائي	Urmul Neyaee, ...	514	245	5	120	43	14	114	61	40	0
4	اسلام آباد	Islamabad,*	276	153	12	89	35	0	0	0	0	0
5	اسندي پورنچند	Usundee Poorunchund,	468	392	6	118	30	129	341	19	14	3
6	اسندي مهاراج سنگه	Usundee Muharaj Sing,h, ...	466	392	6	113	31	134	Included in the above.			
7	اسيني ٹپه مندولي	Usenee Tuppee Munroulee, ...	475	358	1	26	148	87	95	2	31	43
8	اعلى پور	Aalapoor, ...	1,027	682	3	216	219	86	129	45	4	0
9	اكبر پور خاص	Ukburpoor Khas,† ...	1,169	939	67	287	43	164	1,437	2,448	306	1,294
10	اگهوكيول پور	Ag,hookewulpoor,‡ ...	613	367	13	180	31	70	93	10	0	0
11	امر پور درگداس	Ammurpoor Dirgdas,	562	519	0	113	70	20	243	49	0	1

12	اندایان	Indayan, ...	900	795	4	53	150	476	167	20	0	0
13	اُومرن	Oomrun, ...	2,643	2,634	17	506	332	194	1,006	68	3	14
14	اُهراني	Uhranee, ...	450	322	11	42	45	163	38	0	0	0
15	ایک گهرا	Ekg,hura, ...	652	705	4	151	76	443	173	21	2	4
16	بَارا خاص	Bara Khas,§	4,100	3,295	61	444	1,157	761	837	634	405	574
17	بَرُور تپه گهلون	Burour Tuppeh Guhlown, ...	1,376	786	6	316	99	142	275	52	15	2
18	بَسایک پور	Busaekpoor, ...	3,318	2,405	46	535	705	68	618	111	9	42
19	بگهائي	Bug,haee, ...	1,057	897	24	411	2	37	358	47	37	0
20	بِلتّي	Biltee, ...	764	548	26	243	95	11	340	152	0	4
21	بِلسرایان	Bilsurayan, ...	1,364	990	46	362	44	121	434	91	10	8
22	بَلواهار	Bulooahar, ...	720	559	18	174	57	31	139	118	0	0
23	بِلهي	Bilhee, ...	350	135	3	98	3	0	313	29	0	0
24	بُنارعلي پور	Bunar Uleepoor,‖	1,315	982	26	370	106	63	415	173	24	31
25	بهاگیرتهه پور	Bhageeruthpoor, ...	1,060	683	33	291	150	56	253	177	124	20
26	بَهاون	Bhawun, ...	940	779	15	217	87	81	166	8	0	0
27	بَهتّولي	Bhitoulee, ...	1,520	902	17	402	219	60	281	28	5	2

* This is an uninhabited Estate, cultivated by Pahee Kasht Asamees.
† A large market is daily held in this Village. It is also a Tehseeldaree and Police Station.
‡ Two markets are held weekly in this Village.
§ There is an Inn in this Village and also a Pucka Tank.
‖ Two markets are held weekly in this Village.

Number in Purgunah.	Name of Village in Oordoo.	Name of Village in English.	Highest Juma of Settlement.	Total Area.	Rent Free.	Assessed Area.			Population in 1847.			
						Cultivated.		Culturable.	Hindoo.		Mahomedan and others not Hindoos.	
						Irrigated.	Unirrigated.		Cultivators.	Non-Cultivators.	Cultivators.	Non-Cultivators.
28	بهتّه‌تپه‌منزولي	Behtuh Tuppeh Munroulee, ...	1,180	1,091	9	274	127	57	285	103	4	8
29	بهديسا	Bhudesa, ...	1,167	980	18	375	118	73	251	36	0	0
30	بهرتهي	Bhurthee, ...	283	122	5	61	32	0	184	112	2	12
31	بهوجپورة	Bhoojpooruh, ...	1,003	1,026	37	341	46	32	209	81	69	51
32	بهوگنيان‌پور	Bhogunyanpoor, ...	404	215	3	90	84	14	156	63	0	3
33	بهيرون‌شاهجهان‌پور	Bhairoun Shahjuhanpoor, ...	800	413	35	259	19	10	666	60	0	4
34	بهيلاهندوپور	Bhaila Hindoopoor, ...	568	399	21	140	37	10	228	72	0	0
35 1	بيواين‌جمال‌خان	Bewaen Jumal Khan,	678	500	4	113	91	160	704	97	88	22
35 2	بيواين‌حيات‌خان	Bewaen Hyat Khan,	678	500	4	113	91	160	Included in the above.			
35 3	بيواين‌مبارک‌خان	Bewaen Mobaruk Khan, ...	678	500	4	113	90	161	Ditto		ditto.	
36	بيون	Bewan, ...	801	778	19	28	218	250	211	27	8	0
37	پاتي‌پورتپه ماور	Patepoor Tuppeh Mawur, ...	703	361	10	142	119	5	228	61	13	25

38	پامان	Paman, ...	923	833	14	252	33	82	207	48	0	3
39	پَتاري پورنچند	Putaree Poorunchund,	404	298	3	43	137	19	256	22	4	0
40	پَتاري مهراج سنگه	Putaree Muhraj Sing,h, ...	350	281	4	5	136	40	Included in the above.			
41	پَترا ٹپه منروٴلي	Putra Tuppeh Munroulee,.....	463	587	16	18	167	68	127	11	0	0
42	پَترا سنرَوا بيچا سنگه	Putra Sunrwa Beecha Sing,h,.....	428	382	23	112	65	22	636	348	5	10
43	پَترا سنرَوا گمان سنگه	Putra Sunrwa Gooman Sing,h, ...	450	396	25	114	72	21	Included in the above.			
44 1	پَترا سنرَوا گندهرب سنگه طرف کستوري سنگه	Putra Sunrwa Gundhurb Sing,h turf Kustooree Sing,h,	218	192	14	49	44	12	Ditto		ditto.	
44 2	پَترا سنرَوا گندهرب سنگه طرف گندهرب سنگه	Putra Sunrwa Gundhurb Sing,h turf Gundhurb Sing,h,	218	192	13	49	44	12	Ditto		ditto.	
45	پَترا سنرَوا لوچن سنگه	Putra Sunrwa Lochun Sing,h, ...	404	390	24	90	87	21	Ditto		ditto.	
46	پرتاب پور	Purtabpoor, ...	453	199	7	105	46	4	92	27	0	0
47	پرسدهاپور	Pursiddhapoor,.....	144	89	0	19	55	5	17	0	0	0
48	پرسدهاپور بهات	Pursiddhapoor Bhat,...	488	219	0	137	13	3	72	12	0	0
49	پرسولي	Pursoulee,.....	513	364	8	151	48	13	135	4	41	0
50	پور ٹپه ماور	Poor Tuppeh Mawur,	1,485	1,332	23	62	359	490	271	141	10	3

Number in Purgunah.	Name of Village in Oordoo.	Name of Village in English.	Highest Juma of Settlement.	Total Area.	Rent Free.	Assessed Area.			Population in 1847.			
						Cultivated.		Culturable.	Hindoo.		Mahomedan and others not Hindoos.	
						Irrigated.	Unirrigated.		Cultivators.	Non-Cultivators.	Cultivators.	Non-Cultivators.
51	پورہ‌کندھاري	Pooruh Kundharee, ...	299	325	0	112	5	9	97	41	0	0
52	پياسي‌سجانپور	Peeasee Soojanpoor,...	1,893	1,225	45	186	560	51	268	154	0	5
53	پيرپورنكّسيا	Peerpoor Nikuseea, ...	841	608	4	129	164	39	223	98	3	8
54 1	تّترامؤجمال‌خان	Tutramow Jumal Khan,*	96	99	0	14	24	3	0	0	0	0
54 2	تّترامؤحيات‌خان	Tutramow Huyat Khan,†	95	97	0	14	23	2	0	0	0	0
54 3	تّترامؤمبارک‌خان	Tutramow Moobaruk Khan,‡	95	98	0	14	23	3	0	0	0	0
55	تربيدي‌پور	Tirbedeepoor, ...	270	119	8	97	4	2	179	85	0	0
56	تلهول بگرسا	Tilhool Bugursa, ...	902	913	51	240	122	91	330	35	39	0
57	تورا تّپه سونڈهه	Toora Tuppeh Seonthuh, ...	303	152	8	41	89	0	26	19	0	0
58	تورامحمدپور	Toora Mohummudpoor, ...	1,034	1,549	7	21	452	127	292	3	0	0
59	تيگائين	Teegaeen, ...	2,754	2,130	76	127	680	748	517	187	21	8

60	تیلونچي	Teelounchee,.....	1,005	975	13	169	235	283	312	107	5	5
61	تکتولي	Tuktoulee, ...	565	403	14	150	32	18	164	0	0	6
62	تیکري	Tikree, ...	1,486	792	31	413	99	26	214	74	6	4
63	تیپو	Teepoo, ...	198	83	1	44	25	2	166	129	0	4
64	جتھرولي	Jithroulee,.....	847	556	34	314	90	22	234	145	13	5
65	جسواپوراچھي خان	Juswapoor Uch'he Khan,.....	128	83	6	12	44	3	124	114	49	0
66	جسواپوراھلاد خان	Juswapoor Uhlad Khan,	127	83	7	23	33	2	Included in the above.			
67	جسواپوربال خان	Juswapoor Bal Khan,	128	82	6	4	51	3	Ditto		ditto.	
68	جسواپورنجابت خان	Juswapoor Nijabut Khan, ...	128	82	6	25	31	2	Ditto		ditto.	
69	جسواپورھیرا سنگھ	Juswapoor Heera Sing,h, ...	511	331	21	63	134	42	Ditto		ditto.	
70	جسورابرسنگھ پور	Jusoura Birsing,hpoor,	850	1,172	7	7	339	172	110	15	10	1
71	جگ جیون پور	Jug Jeewunpoor, ...	613	393	9	253	13	12	232	27	3	0
72	جگدیس پوردرگداس	Jugdeespoor Dirgdas,	303	177	1	100	18	22	41	41	0	0
73	جلال پورناگن	Julalpoor Nagin, ...	1,780	1,568	60	197	646	108	308	233	6	6
74	جمال پورمیڑوائي	Jumalpoor Murwaee,	330	201	8	110	21	14	50	15	0	0

* This is an uninhabited Estate, cultivated by Pahee Kasht Asamees.
† Ditto ditto.
‡ Ditto ditto.

Number in Purgunah.	Name of Village in Oordoo.	Name of Village in English.	Highest Juma of Settlement.	Total Area.	Rent Free.	Assessed Area.			Population in 1847.			
						Cultivated.		Culturable.	Hindoo.		Mahomedan and others not Hindoos.	
						Irrigated.	Unirrigated.		Cultivators.	Non-Cultivators.	Cultivators.	Non-Cultivators.
75	جندورا	Jundouree, ...	700	395	21	8	272	58	155	24	6	0
76	چتریا اخلاص پور	Chutoorya Ikhlaspoor,	173	119	0	26	57	18	21	4	0	0
77	چرورا	Chiroura, ...	1,543	905	23	389	148	23	282	114	3	29
78	چک بھرتي	Chuk Bhurthee,*	50	19	0	10	7	0	0	0	0	0
79	چک پپري	Chuk Pipree, ...	149	103	2	39	6	0	136	14	4	0
80	چک چوراسي	Chuk Chourasee,† ...	71	32	0	0	24	7	0	0	0	0
81	چک سبل پور	Chuk Subulpoor,‡.....	66	51	0	17	3	3	0	0	0	0
82	چندول کشن پور	Chundoul Kishunpoor,	346	274	2	51	71	78	54	0	0	0
83	چھتني ٹپه منروله	Ch'hutenee Tuppeh Munroulee,.....	1,450	1,191	16	202	202	242	284	21	6	6
84	حاجي پور بروله	Hajeepoor Buroulee,	743	403	13	119	145	42	258	44	0	3
85	حسن پور	Husunpoor,§	149	131	0	31	17	7	0	0	0	0
86	حسن پور مزرعه	Husunpoor Muzruh,...	1,404	1,402	9	423	296	25	400	319	5	8
87	خان چندپور	Khan Chundpoor,.....	445	502	7	110	27	31	155	13	0	0

88	درگداس پور آسا	Dirgdaspoor Asa,.....	771	399	17	212	14	20	233	48	4	0
89	درگداس پور بلبهدّر	Dirgdaspoor Bul Bhuddur, ...	501	261	11	96	133	2	171	23	0	0
90	درگداس پور بهونر	Dirgdaspoor Bhounr,	1,245	907	3	236	150	320	288	47	4	0
91	درگداس پور جوتس	Dirgdaspoor Jotish, ...	1,018	1,093	43	147	16	679	272	73	0	0
92 1	درگداس پور دیال طرف جمال خان.	Dirgdaspoor Dyal turf Jumal Khan,	80	63	1	13	19	3	27	0	0	0
92 2	درگداس پور دیال طرف حیات خان	Dirgdaspoor Dyal turf Hyat Khan,	79	64	1	13	19	3	Included in the above.			
92 3	درگداس پور دیال طرف مبارک خان	Dirgdaspoor Dyal turf Moobaruk Khan, ...	80	63	1	14	17	3	Ditto		Ditto.	
93	درگداس پور ربّن	Dirgdaspoor Rubbun,	554	365	7	103	88	21	178	61	0	0
94	درگداس پور کشن	Dirgdaspoor Kishoon,	450	262	3	5	93	128	86	11	0	0
95	درگداس پور میرّوائي	Dirgdaspoor Murwaee,	357	281	5	33	133	17	117	0	5	0
96	درگوان	Dirguwan,.....	503	594	3	17	144	69	210	0	7	0
97	دلپت پور	Dulputpoor, ...	546	359	7	140	51	5	57	78	0	0
98	دُواري	Dooaree, ...	2,203	1,585	27	652	391	271	453	208	9	0
99	دَيبي پور	Debeepoor, ...	305	356	1	81	33	60	167	8	0	0

* This is an uninhabited Estate, cultivated by Pahee Kasht Asamees.
† Ditto ditto.
‡ Ditto ditto.
§ *Vide* No. 80.

Name of Purgunah.	Name of Village in Oordoo.	Name of Village in English.	Highest Juma of Settlement.	Total Area.	Rent Free.	Assessed Area.			Population in 1847.			
						Cultivated.		Culturable.	Hindoo.		Mahomedan and others not Hindoos.	
						Irrigated.	Unirrigated.		Cultiva. tors.	Non-Culti- vators.	Cultiva- tors.	Non-Culti- vators.
100	دیوکلي	Deokulee, ...	79	283	0	19	7	241	21	2	0	0
101	دھراؤ	Dheraoo, ...	719	470	17	193	31	1	215	144	17	25
102	دھنجوا	Dhunjooa, ...	368	186	9	88	27	22	262	102	0	4
103	دونڈادیو	Doondadeo,*	491	323	6	23	179	22	0	0	0	0
104	راجپور رنیان بریارسنگھ	Rajpoor Runeean Buryar Sing,h, ...	642	529	8	177	22	23	215	57	0	7
105	راجپور رنیان گوکل سنگھ	Rajpoor Runeean Gokool Sing,h,†...	643	558	16	167	41	11	210	315	6	27
106	رام پور	Rampoor, ...	249	138	2	69	3	8	50	0	0	0
107	رام پوردھرني	Rampoor Dhurnee, ...	906	517	13	219	77	19	283	23	8	0
108	رام پور گھنان	Rampoor Ghunan, ...	602	335	2	180	5	26	87	10	0	0
109	رام پورلالہ	Rampoor Laluh, ...	556	552	14	128	80	59	181	79	0	0
110	رام سنگھ پور	Ramsing,hpoor,.....	351	337	8	37	129	43	9	0	0	0
111	رای پور کوکھت	Raepoor Kookuhut, ...	960	541	12	249	17	119	322	10	18	5

112	رسول‌پور چک شهباز	Rusoolpoor Chuk Shuhbaz, ...	391	335	4	131	15	12	234	4	3	0
113	رسول‌پور دستم	Rusoolpoor Dustum,...	452	328	8	91	89	13	177	18	5	0
114	رسول‌پور گوگي مو	Rusoolpoor Gogemow,	2,167	1,844	92	763	139	64	727	317	5	16
115 1	رسول‌پور مصاحب جمال خان	Rusoolpoor Moosaheb Jumal Khan,‡.....	37	70	0	6	10	5	0	0	0	0
115 2	رسول‌پور مصاحب حیات خان	Rusoolpoor Moosaheb Hyat Khan,§	38	70	0	9	7	5	0	0	0	0
115 3	رسول‌پور مصاحب مبارک خان	Rusoolpoor Moosaheb Moobaruk Khan,‖	38	70	0	7	9	5	0	0	0	0
116	رسول‌پور میر	Rusoolpoor Meer,.....	511	394	5	104	71	134	110	5	1	0
117	رسیدپور ٹپہ تیگائین	Ruseedpoor Tuppeh Tigaeen, ...	1,129	856	41	244	127	17	362	68	41	21
118	رنیان خاص	Runeean Khas;.....	756	513	10	189	51	9	238	121	10	5
119	رورا خاص	Roora Khas,¶	2,537	1,167	63	610	174	35	833	404	20	48
120 1	رورا هار ماکهن سنگه	Roorahar Mak,hun Sin,gh, ...	172	87	7	52	0	1	233	73	15	6
120 2	رورا هار موتي سنگه	Roorahar Motee Sing,h	172	88	8	53	0	1	Included in the above.			
121	روشن مو	Roshunmow, ...	1,446	786	14	359	84	3	379	157	9	43

* This is an uninhabited Estate, cultivated by Pahee Kasht Asamees.
† A market is held twice a week in this Village.
‡ This is an uninhabited Estate, cultivated by Pahee Kasht Asamees.
§ Ditto ditto.
‖ Ditto ditto.
¶ A market is held in this Village twice a week.

Number in Purgunuh.	Name of Village in Oordoo.	Name of Village in English.	Highest Juma of Settlement.	Total Area.	Rent Free.	Assessed Area.			Population in 1847.			
						Cultivated.		Culturable.	Hindoo.		Mahomedan and others not Hindoos.	
						Irrigated.	Unirrigated.		Cultivators.	Non-Cultivators.	Cultivators.	Non-Cultivators.
122	رُوگانون	Rugaon,.....	794	496	52	116	219	52	86	53	0	0
123	رِهنیان‌پور چهیدا سنگه	Rehneeanpoor Ch'heda Sing,h, ...	338	173	6	105	2	10	225	50	0	0
124	رِهنیان‌پور سمبهر سنگه	Rehneeanpoor Sumbhur Sing,h,.....	339	172	6	99	8	9	Included in the above.			
125	رِهنیان‌پور سي کشني	Rehneeanpoor Seekishnee, ...	338	171	6	102	5	9	Ditto		ditto.	
126	رِهنیان‌پور هندو سنگه	Rehneeanpoor Hindoo Sing,h,.....	338	172	6	103	5	9	Ditto		ditto.	
127	سرایان	Surayan, ...	2,329	1,711	51	533	295	24	768	149	16	5
128	سرای هرپاري	Surae Hurparee, ...	933	977	4	240	110	58	136	0	0	0
129 1	سَرکهلا مخلص‌پور جمال خان	Surk,hula Mook,hlispoor Jumal Khan,...	304	269	3	35	80	37	174	0	20	0
129 2	سَرکهلا مخلص‌پور حیات خان	Surk,hula Mook,hlispoor Hyat Khan,...	305	269	3	36	79	37	Included in the above.			
129 3	سَرکهلا مخلص‌پور مبارک خان	Surk,hula Mook,hlispoor Moobaruk Khan, ...	304	268	2	36	79	37	Ditto		ditto.	

130	سَروا ٹپہ ٹیگائین	Surwa Tuppeh Tigaeen,	1,031	867	1	207	123	229	87	6	0	0
131	سَروا ٹپہ سونتھہ	Surwa Tuppeh Soenthuh, ...	1,200	807	3	177	306	47	403	226	2	15
132	سَروپ پور	Surooppoor, ...	419	300	10	78	68	24	75	28	0	0
133	سَرون کھیرہ	Surwun K,heruh, ...	2,304	1,068	59	628	137	68	1,227	276	20	12
134	سَریا پور	Suryapoor, ...	1,150	852	10	7	338	234	275	53	6	5
135	سِکندر پور	Sikundurpoor, ...	1,003	454	4	244	101	27	111	20	0	0
136	سُلطان پور پیرا جور	Sooltanpoor, Peera Jor,	1,719	896	63	439	117	35	854	597	4	37
137	سُمیر پور	Soomeirpoor,.....	546	347	2	144	37	40	82	38	0	0
138	سُندر پور بازید	Soondurpoor Bazeed,	682	494	.2	170	43	19	154	3	14	0
139	سِنگسیا پور	Singuseeapoor, ...	1,150	1,201	64	40	296	716	366	53	24	11
140	سُورج پور	Soorjpoor, ...	1,481	1,116	30	334	192	100	607	66	8	0
141	سون برسا	Soonbursa, ...	717	513	10	151	42	144	88	4	14	0
142	سونتھہ باز سنگھ	Soenthuh Baz Sing,h,	424	321	14	142	56	26	827	649	8	36
143	سونتھہ بھیم سنگھ	Soenthuh Bhim Sing,h,	1,384	963	41	436	199	63	Included in the above.			
144	سونتھہ سُمیر سنگھ	Soenthuh Soomeir Sing,h.	466	321	13	139	60	43	Ditto		ditto.	
145	سونتھہ نول سنگھ	Soenthuh Nuwul Sing,h, ...	501	320	12	161	50	15	Ditto		ditto.	
146	سُھسي	Suhsee, ...	146	70	0	51	13	0	96	84	0	0

Number in Purgunah.	Name of Village in Oordoo.	Name of Village in English.	Highest Juma of Settlement.	Total Area.	Rent Free.	Assessed Area.			Population in 1847.			
						Cultivated.		Culturable.	Hindoo.		Mahomedan and others not Hindoos.	
						Irrigated.	Unirrigated.		Cultivators.	Non-Cultivators.	Cultivators.	Non-Cultivators.
147	سُهني کهيرہ	Suhnee K,heruh, ...	503	540	8	86	29	124	49	3	0	0
148	سِيدهامو	Seedhamow, ...	750	714	7	25	199	200	151	55	0	0
149	سِيرہ پورترونڈا	Serhpoor Turounda, ...	1,348	781	18	357	55	56	562	115	6	19
150	شاهجهان پور ننايان	Shahjuhanpoor Ninayan,.....	3,080	2,250	85	796	494	178	985	759	33	15
151	شاہ نواز پور	Shah Newazpoor,* ...	60	78	0	10	15	0	0	0	0	0
152	شاهنواز پور نرها	Shah Newazpoor Nurha, ...	500	475	17	94	54	158	165	35	0	0
153	شهاباپور	Shuhabapoor, ...	508	514	2	140	117	166	121	9	0	0
154	شهباز نرها	Shuhbazpoor-Nurha,...	330	328	3	121	14	5	155	18	7	8
155	شهريارپور	Shuhuryarpoor,.....	3,162	2,090	29	583	648	221	448	178	8	18
156	صلابت پور	Sulabutpoor, ...	350	259	10	8	106	98	111	0	0	0
157	طاهر پور ميدو	Tahurpoor Maidoo, ...	865	567	10	256	57	28	124	30	10	3
158	عالم چند پور	Alumchundpoor, ...	430	351	9	116	65	1	193	28	10	3

159	عَبدالله‌پور جگن دیوکي نندن	Ubdoolluhpoor Jugun Deokeenundun, ...	225	172	4	64	32	24	189	14	0	0
160	عَبدالله‌پور جگن عابد علي	Ubdoolluhpoor Jugun Abid Ulee, ...	170	112	0	58	6	16	Included in the above.			
161	عَبدالله‌پور جگن هیرا سنگه	Ubdoolluhpoor Jugun Heera Sing,h,.....	225	172	2	85	11	25	- Ditto		ditto.	
162	عُثمان‌پور جمرهي	Oosmanpoor Jumruhee,	500	293	12	39	128	62	160	37	0	0
163	عُمرپور اهراني	Oomurpoor Uhranee,	713	442	7	180	45	50	131	27	8	0
164	فَتح الله‌پور کندهاري	Futehoollupoor Kundharee, ...	261	151	6	32	65	2	41	6	31	0
165	فَتح‌پور	Futehpoor,†	552	481	1	158	61	81	0	0	0	0
166	فَتح‌پور روشنائي جواهر سنگه	Futehpoor Roshnaee Juwahir Sing,h,...	854	611	27	272	127	29	297	20	19	4
167	فَتح‌پور روشنائي سکت سنگه	Futehpoor Roshnaee Sukut Sing,h,.....	849	595	28	191	177	40	382	36	0	0
168	فَتح‌پور روشنائي هیرا سنگه	Futehpoor Roshnaee Heera Sing,h, ...	848	603	28	251	144	18	299	94	0	0
169	کَاري کلواري	Karee Kulwaree, ...	1,771	1,318	8	429	292	124	631	158	18	11
170	کَتهتي اجرایل سنگه	Kuthethee Ijraeel Sing,h, ...	46	21	2	14	0	1	338	136	8	8
171	کَتهتي بدن سنگه	Kuthethee Budun Sing,h, ...	67	27	1	17	5	1	256	176	0	3

* This is an uninhabited Estate, cultivated by Pahee Kasht Asamees.

† This is an uninhabited Estate, cultivated by Pahee Kasht Asamees.

Number in Purgunah.	Name of Village in Oordoo.	Name of Village in English.	Highest Juma of Settlement.	Total Area.	Rent Free.	Assessed Area.			Population in 1847.			
						Cultivated.		Culturable.	Hindoo.		Mahomedan and others not Hindoos.	
						Irrigated.	Unirrigated.		Cultivators.	Non-Cultivators.	Cultivators.	Non-Cultivators.
172	كٹھٹي بھاو سنگھ	Kuthethee Bhaoo Sing,h,.....	46	21	1	13	1	1	Included in Kuthethee Ijraeel Sing,h.			
173	كٹھٹي بھواني سنگھ	Kuthethee Bhuwanee Sing,h, ...	268	109	5	74	9	6	Ditto		ditto.	
174	كٹھٹي پھلوان سنگھ	Kuthethee Puhlwan Sing,h, ...	77	40	3	27	3	1	Included in Kuthethee Budun Sing,h.			
175	كٹھٹي پھول سنگھ	Kuthethee Phool Sing,h, ...	46	20	0	14	0	1	Included in Kuthethee Ijraeel Sing,h.			
176	كٹھٹي ٹھاكر سنگھ	Kuthethee Thakoor Sing,h, ...	46	26	1	14	1	1	Ditto		ditto.	
177	كٹھٹي چيت سنگھ	Kuthethee Chet Sing,h,	270	109	2	69	18	5	Ditto		ditto.	
178	كٹھٹي حكم سنگھ	Kuthethee Hookoom Sing,h, ...	232	89	3	62	12	3	Included in Kuthethee Budun Sing,h.			
179	كٹھٹي دليپ سنگھ	Kuthethee Duleep Sing,h, ...	270	134	5	65	25	6	Included in Kuthethee Ijraeel Sing,h.			
180	كٹھٹي ديسراج	Kuthethee Desraj, ...	232	90	2	64	10	3	Included in Kuthethee Budun Sing,h.			
181	كٹھٹي سروپ سنگھ	Kuthethee Suroop Sing,h, ...	227	87	3	64	6	3	Ditto		ditto.	

182	كتهتي شيوسنگه	Kuthethee Shioo Sing,h, ...	32	31	13	8	3	1	Included in Kuthethee Ijraeel Sing,h,			
183	كتهتي قلندر سنگه	Kuthethee Qulunder Sing,h, ...	46	24	0	16	1	1	Ditto		ditto.	
184	كتهتي كرن سنگه	Kuthethee Kurun Sing,h, ...	51	19	0	15	0	1	Included in Kuthethee Budun Sing,h,			
185	كتهتي گمان سنگه	Kuthethee Gooman Sing,h, ...	25	13	1	7	2	1	Ditto		ditto.	
186	كتهتي گنپت سنگه	Kuthethee Gunput Sing,h, ...	222	90	5	59	12	3	Ditto		ditto.	
187	كربك	Kurbuk, ...	1,382	789	24	325	109	11	259	267	61	18
188	كرپال پور ٹپه ماور	Kirpalpoor Tuppeh Mawur, ...	262	275	8	66	45	50	71	0	0	0
189	كرچل	Kurchul, ...	1,100	522	17	301	25	10	386	313	0	33
190	كرسا	Kursa, ...	2,415	1,282	68	568	132	22	576	248	10	21
191	كرگانون	Kurgaon, ...	221	339	2	48	23	55	50	0	3	0
192	كروسا	Kurousa, ...	808	1,317	13	33	244	62	279	35	5	0
193	كرهوا	Kur,hooa, ...	2,965	1,714	52	748	162	82	1,133	178	40	14
194	كسروَل	Kusurwul,.....	2,122	1,861	18	311	376	290	543	139	17	5
195	كمال پور ٹپه ماور	Kumalpoor Tuppeh Mawur, ...	410	551	7	64	113	22	24	0	0	0

Number in Purgunah.	Name of Village in Oordoo.	Name of Village in English.	Highest Juma of Settlement.	Total Area.	Rent Free.	Assessed Area.			Population in 1847.			
						Cultivated.		Culturable.	Hindoo.		Mahomedan and others not Hindoos.	
						Irrigated.	Unirrigated.		Cultivators.	Non-Cultivators.	Cultivators.	Non-Cultivators.
196 1	کُمیرٹپہ ماورارجن سنگھ	Kumeer Tuppeh Mawur Urjoon Sing,h,	366	408	8	118	9	28	386	28	5	0
196 2	کُمیرٹپہ ماوربینی سنگھ	Kumeer Tuppeh Mawur Benee Sing,h,	366	409	9	118	10	28	Included in the above.			
196 3	کُمیرٹپہ ماورشیوپرشاد	Kumeer Tuppeh Mawur Shioopurshad,	366	409	9	119	8	29	Ditto		ditto.	
197	کُنکرپور	Kunkurpoor,.....	419	390	2	96	38	6	82	14	0	0
198	کُورارِي	Kooraree, ...	1,510	704	43	181	326	56	627	104	0	9
199	کُورواخورد	Korwa Khoord, ...	1,288	806	19	79	569	46	188	31	41	20
200	کُوسم	Kousum, ...	2,933	1,441	28	226	680	153	718	314	10	19
201	کُوکچي	Kokchee, ...	829	650	10	25	319	167	246	32	5	0
202	کُومهي	Koomhee, ...	769	1,116	18	40	237	81	197	16	0	0
203	کونٹ کھیرہ	Kooent K,heruh, ...	850	569	12	5	303	89	233	14	0	0
204	کونٹ مندر	Kooent Mundur, ...	752	637	6	26	247	67	183	3	0	0
205	کُھوکھا	K,hook,ha, ...	487	455	5	126	57	41	127	0	8	0

206	کھیرہ ایمہ	K,heruh Aimuh, ...	171	74	0	21	42	0	124	46	0	0
207	گجنیر طاشپور	Gujner Tashpoor,* ...	3,031	1,700	106	740	481	71	937	1,545	17	183
208	گِردھرپور	Girdhurpoor,†	394	250	10	101	28	15	0	0	0	0
209	گمھیرپور	Gumheerpoor, ...	300	226	7	123	0	9	41	4	0	0
210	گوپی‌پور	Gopeepoor, ...	303	196	5	98	1	10	94	51	0	6
211	گوتھیا	Gotuheea, ...	417	167	4	117	6	20	85	27	0	0
212	گوجرائین	Goojraen, ...	1,258	1,333	47	356	148	22	492	75	8	0
213 1	گوریا پور چھتی لال	Goureeapoor Ch'hee-telal, ...	523	447	9	7	183	35	302	17	0	0
213 2	گوریا پور وھاب خان	Goureeapoor Wuhab Khan, ...	523	448	9	8	182	35	Included in the above.			
214	گوینی	Goenee, ...	450	569	9	63	185	96	143	9	0	0
215	گھلون جروی	Guhlaun Jurvee, ...	80	347	0	1	36	292	65	0	0	0
216	گھولیا امرتی‌پور	Guholeea Umirtepoor,	1,462	1,374	15	262	347	231	300	40	8	24
217	گیجی‌موٗ	Gaijemou, ...	1,300	1,018	9	77	325	492	278	10	3	0
218	لودی‌پور	Lodeepoor, ...	1,732	1,289	34	230	370	142	374	173	2	0
219	لوھاری	Loharee, ...	1,635	946	26	511	179	74	800	58	8	6
220	لھراپور	Luhrapoor, ...	679	1,104	7	62	180	47	170	9	1	0
221	ماتی کشن‌پور	Mate Kishoonpoor, ...	1,275	738	8	156	358	29	366	51	5	5

* A market is held twice a week in this village.

† This is an uninhabited Estate, cultivated by Pahee Kasht Asamees.

Number in Purgunah	Name of Village in Oordoo.	Name of Village in English.	Highest Juma of Settlement.	Total Area.	Rent Free.	Assessed Area.			Population in 1847.			
						Cultivated.		Culturable.	Hindoo.		Mahomedan and others not Hindoos.	
						Irrigated.	Unirrigated.		Cultivators.	Non-Cultivators.	Cultivators.	Non-Cultivators.
222	مُبارک پور لاٹہ	Moobarukpoor Lata,...	1,834	1,307	21	632	23	6	643	25	0	14
223	متیامو	Mutyamow, ...	1,087	800	19	257	82	43	184	11	77	7
224	مُحمد پور مزرعہ	Mohummudpoor Muzruh,.....	757	451	9	59	210	59	143	135	4	0
225	مُدار پور غازي الدين خان	Mudarpoor Ghazee-ooddeen Khan, ...	1,010	878	14	207	126	113	235	75	9	0
226	مُدار پور گُوالداس	Mudarpoor Gowaldas,	569	329	18	103	130	0	81	14	0	0
227	مِرزا پور	Mirzapoor,*	375	242	8	61	62	64	0	0	0	0
228	مُرید پور	Mooreedpoor, ...	529	338	4	103	75	53	174	69	5	0
229	مُسونتھہ	Musonthuh, ...	356	524	3	9	133	12.	88	7	0	0
230	مُصطفیٰ آباد	Moostufabad, ...	196	207	5	79	52	22	20	0	0	0
231	مُظفر آباد کھرگا	Moozuffurabad, K,hurga, ...	611	480	34	229	41	19	115	41	0	0
232	مُکتا پور ٹپہ سونتھہ	Mooktapoor Tuppeh Soenthuh, ...	620	573	12	195	246	32	121	5	0	0

233	مُکتاپور مزرعہ نرہا	Mooktapoor Muzruh Nurha, ...	442	377	4	128	6	39	166	21	0	0
234	مُغُل پور	Mugolpoor, ...	525	604	4	37	167	63	125	17	4	0
235	مُلک محمدپور نرہا	Mulik Mohummud-poor Nurha, ...	200	106	2	61	4	24	39	3	0	0
236	مُندولي	Mundoulee, ...	4,467	2,932	88	846	220	480	1,501	480	5	23
237	مُنگتا عنایت پور	Mungta Inayutpoor,...	1,824	685	29	338	191	15	528	178	3	43
238	مُنیتھو	Munethoo,.....	3,588	2,470	123	1,007	412	142	1,092	541	11	51
239	مُورّا	Moorra,...	583	372	9	163	85	1	71	24	0	0
240	مُوہانہ	Mouhanuh, ...	2,237	1,430	20	323	447	142	611	99	0	7
241	مُہاراج پور	Muharajpoor, ...	440	234	14	41	149	0	81	10	0	0
242	مُیرکھہ پور	Mairuk,hpoor, ...	729	700	0	31	263	25	194	11	10	8
243	ناگن جسي	Nagin Jusee,.....	1,214	947	11	316	153	31	289	33	0	0
244	ناھي جیونیان	Nahee Jeoneean, ...	1,808	1,546	77	384	379	60	687	144	8	5
245	نُبولي بزرگ	Nuboulee Boozoorg, ...	909	713	13	102	170	82	305	15	10	0
246	نُبولي خورد پورنچند	Nuboulee Khoord Poorunchund,.....	437	301	10	119	14	10	285	46	2	0
247	نُبولي خورد مہاراج سنگہ	Nuboulee Khoord Muharaj Sing,h,...	478	317	10	126	27	6	Included in the above.			
248	نجابت پور	Nejabutpoor,.....	500	1,096	2	113	80	399	125	4	0	0

* This is an uninhabited Estate, cultivated by Pahee Kasht Assamees.

Number in Purgunah.	Name of Village in Oordoo.	Name of Village in English.	Highest Juma of Settlement.	Total Area.	Rent Free.	Assessed Area.			Population in 1847.			
						Cultivated.		Culturable.	Hindoo.		Mahomedan and others not Hindoos.	
						Irrigated.	Unirrigated.		Cultivators.	Non-Cultivators.	Cultivators.	Non-Cultivators.
249	نرسوجها	Nursoojha, ...	656	362	12	133	83	15	102	32	0	0
250	نرها	Nurha, ...	2,540	1,783	63	795	41	192	509	221	7	29
251 1	نصرت‌پور مونتر چورا طرف جوگل‌کیشور	Nusrutpoor Moonrchoura turf Joogul Kishor,*	213	162	3	50	17	41	0	0	0	0
251 2	نصرت‌پور مونتر چورا طرف سي‌کشني	Nusrutpoor Moonrchoura turf Seekishnee,†	213	162	2	49	19	40	0	0	0	0
252	نهواي	Niholee,.....	1,205	490	32	96	261	22	377	45	11	0
253	ولي‌پور سراي جات	Wuleepore Surae Jat,	650	456	2	226	75	25	223	0	10	0
254	هاشم‌پور سرحدي	HashimpoorSurhuddee,	641	434	2	115	117	117	193	0	0	0
255	هلوتهئي	Hilouthee, ...	442	326	6	91	79	23	65	89	0	0
		Total, ...	2,12,567	1,57,624	4,052	44,007	32,137	19,411	59,270	20,941	2,370	3,267

* This is an uninhabited Estate, cultivated by Pahee Kasht Assamees.

† This is an uninhabited Estate, cultivated by Pahee Kasht Assamees.

CAWNPOOR,
Collectorate, June, 1848.

R. MONTGOMERY,
Collector and Magistrate.

Map
of
PURGUNUH UKBURPOOR.
Zillah
CAWNPOOR.
Purgh Rusoolabad
Purgh Shioolee
Purgh Bithour
Purgh Jajmow
Purgh Bhogneepoor
Purgh Ghatumpoor
Purgh Dera Mungulpoor
UKBURPOOR
Mon & Thur
Tues & Fri
Tues & Wed
Sun & Thur
Mon & Fri
Bara Khas
Shahjehanpoor
Julalpoor
Mahana
Putra Surwa
Bhudesa
Juswapr
Khulalee
Rougaon
Munguta
Nahalee
Birsingpoor
Geejraen
Mantie
Putaheepoor
Shahur Yarpoor
Rampoor Tallah
Rajpoor Kunea
Khan Chundpr
Ramsing poor
Kurea Asaulapr
Mahee Jurweea
Shahjehan poor
Meeranpoor
Kuthiakee
Pyasee
Munathee
Surwa Seonthia
Seonthia
Meeranpoor
Kurbul
Kursoul
Busaekpoor
Bhawun
Mubarik poor
Chureura
Eutlehpoor
Roeshnaee
Gaunee
Sidpoor Lodhepoor
Purmen
Ruseelpoor Geethmow
Scotlan poor
Ibrahim poor
Surwan Khera
Bilteea Beerseeg
Bhagwuthpoor
Loharee
Meeranpoor
Jutreulee
Deondah Dee
Juswapr
Tarra
Kuthiakee
Pyasee
Bhawun
Kurbul
Kursoul
Busaekpoor
Mubarik poor
Chureura
Eutlehpoor
Roeshnaee
Gaunee
Sidpoor Lodhepoor
Purmen
Ruseelpoor Geethmow
Scotlan poor
Ibrahim poor
Surwan Khera
Bilteea Beerseeg
Bhagwuthpoor
Loharee
Munathee
Surwa Seonthia
Seonthia
Meeranpoor
Jutreulee
Deondah Dee
Juswapr
Tarra
Kuthiakee
Pyasee
Bhudesa
Putra Surwa
Shahjehan poor
Mahana
Mahee Jurweea
Khulalee
Rougaon
Munguta
Nahalee
Birsingpoor
Geejraen
Mantie
Putaheepoor
Shahur Yarpoor
Rampoor Tallah
Rajpoor Kunea
Khan Chundpr
Ramsing poor
Kurea Asaulapr
Bara Khas
Shahjehanpoor
Julalpoor
Purgh Bhogneepoor
Purgh Ghatumpoor
Purgh Dera Mungulpoor
Purgh Rusoolabad
Purgh Shioolee
Purgh Bithour
Purgh Jajmow
Reference.
Tuhseeldaree
Thannah or head Police Station
Chowkies or Subordinate Police Stations
Mutchlas or Watch houses kept up by the Landholders
Moonsiffs Court
Purgunnah
Market. The days of Week denotes that a market is held at that place on these days
Several of the above united
Carriage Road

REGISTER

OF

MOUZAHS

IN

PURGUNUH BITH'HOOR.

Register of Mouzahs in Purgunuh Bith'hoor.

Number in Purgunuh.	Name of Village in Oordoo.	Name of Village in English.	Highest Juma of Settlement.	Total Area.	Rent Free.	Assessed Area.			Population in 1847.			
						Cultivated.		Culturable.	Hindoo.		Mahomedan and others not Hindoos.	
						Irrigated.	Unirrigated.		Cultivators.	Non-Cultivators.	Cultivators.	Non-Cultivators.
1	اَبابکرپور	Ubabukrpoor,*	628	300	15	154	76	0	134	144	0	8
2	اِتّرا	Itra, ...	1,243	552	32	229	72	163	284	71	7	2
3	اُتوا	Utwa, ...	560	268	9	52	151	14	149	76	0	0
4	اُسیي	Usuee, ...	550	438	16	88	79	55	151	82	0	0
5	اُملها	Umilha,.....	1,559	730	62	384	76	9	558	192	9	32
6	آنت	Ant, ...	2,292	1,106	35	578	74	9	695	104	0	32
7 1	اِندلپور جوگراج رامسهای	Indulpoor Joograj Ramsuhae, ...	102	43	3	18	2	2	16	83	0	6
7 2	اِندلپور جوگراج عطاحسین	Indulpoor Joograj Uta Hoosen, ...	102	44	4	18	2	2	21	57	0	6
7 3	اِندلپور جوگراج منيرام	Indulpoor Joograj Muneeram,.....	408	261	27	72	49	13	93	284	0	24
8	اُنّي	Unne, ...	473	350	4	113	42	4	112	3	0	2

9	اودوتپور	Oodotpoor, ...	762	403	17	100	211	7	148	41	0	0
10	اُومري	Oomree, ...	422	108	3	64	28	1	66	80	0	5
11	اِيشري گنج	Eeshooree Gunj, ...	662	283	7	225	4	6	215	24	0	0
12	بَاراخُورد	Bara Khoord,†	319	103	1	89	8	0	0	0	0	0
13	بَاراکھیرہ	Barak,heruh, ...	1,100	685	12	104	269	84	255	155	0	0
14	بَازیدپور	Bazeedpoor, ...	498	515	27	0	229	37	106	176	6	0
15	بَاقرگنج	Baqur Gunj,‡	1,130	601	0	324	0	260	303	181	0	0
16	باگھپور	Bag,hpoor, ...	3,826	2,596	71	606	468	39	984	507	20	11
17 1	بَالھي پور اکبرخان	Balhepoor Ukbur Khan, ...	295	219	0	15	100	12	98	119	65	70
17 2	بَالھي پور برکت خان	Balhepoor Burkut Khan, ...	295	219	0	14	101	12	Included in the above.			
17 3	بَالھي پور کلو خان	Balhepoor Kulloo Khan, ...	98	74	0	5	32	6	Ditto		ditto.	
17 4	بَالھي پور منصب علي خان	Balhepoor Munsub Ulee Khan,.....	98	74	0	5	32	6	Ditto		ditto.	
17 5	بَالھي پور نجابت خان	Balhepoor Nijabut Khan, ...	98	74	0	5	32	6	Ditto		ditto.	
18	بِتّھور خَاص	Bith'hoor Khas, ...	1,081	989	134	138	406	38	323	1,938	38	535
19	بِتّھور خورد	Bith'hoor Khoord,.....	386	586	50	60	99	0	275	9,691	0	847

* A market is held in this Village every Monday and Friday, for the sale of Grain and coarse Cloth.
† Uninhabited—cultivated by Pahee Kasht Assamees.
‡ This village was formerly held rent-free by Rajah Bhagmul, and resumed in 1813.

Number in Purgunah.	Name of Village in Oordoo.	Name of Village in English.	Highest Juma of Settlement.	Total Area.	Rent Free.	Assessed Area.			Population in 1847.			
						Cultivated.		Culturable.	Hindoo.		Mahomedan and others not Hindoos.	
						Irrigated.	Unirrigated.		Cultivators.	Non-Cultivators.	Cultivators.	Non-Cultivators.
20	بدّن‌پور	Budunpoor, ...	140	132	1	73	31	3	38	0	0	0
21	بَرار	Burar, ...	611	427	3	159	77	5	185	14	0	0
22	برتیان	Birteean, ...	521	215	9	78	71	9	145	277	0	14
23	بَرواخاص	Burooa Khas, ...	621	242	24	117	47	11	116	95	0	11
24	بَرواخورد	Burooa Khoord, ...	631	537	36	68	298	12	260	75	0	5
25	بَرواشیوک رام	Burooa Shewukram,...	612	247	17	120	53	11	80	44	0	4
26	بروہ	Biroh, ...	1,403	951	40	340	77	58	425	161	0	5
27	بَرهت	Burhut,.....	1,916	729	9	469	106	17	207	55	6	4
28	بَسایک‌پور	Busaekpoor, ...	1,368	644	12	299	117	11	84	57	0	0
29	بَستہ	Bustuh,.....	522	276	26	80	54	33	171	200	0	5
30	بسوسي	Bisousee, ...	438	212	14	96	24	38	94	0	0	0
31	بسین	Bisen, ...	1,045	810	38	200	137	138	268	20	0	0
32 1	بشن‌پور رام‌دین جواهرلال	Bishoonpoor Ramdeen Juwahirlal,	150	85	1	32	37	10	178	101	13	6

32 2	بِشن پور رام دین کیسری سنگھ	Bishoonpoor Ramdeen Kesree Sing,h,	150	85	2	31	37	10	Included in the above.			
32 3	بِشن پور رام دین مداری لال	Bishoonpoor Ramdeen Mudareelal,	150	84	1	32	36	9	Ditto.		Ditto.	
33	بِشن پور سادھو رام	Bishoonpoor Sadhoram, ...	450	208	1	144	44	15	Ditto.		Ditto.	
34	بِکرم پور	Bikrumpoor, ...	411	260	16	86	43	6	154	190	0	8
35	بَگدھودی	Bughdhowdee,*	2,897	1,444	43	656	329	62	574	943	42	35
36	بَگھوٹ	Bug,hwut,.....	605	306	13	89	51	47	184	84	0	4
37	بَلوا پور	Bulooapoor, ...	3,002	1,495	38	227	643	115	551	65	0	3
38	بَنسُتھی	Bunsuthee, ...	2,053	1,410	41	378	136	53	583	342	12	18
39	بَنی جودھا سنگھ	Bunee Jodha Sing,h,	500	286	20	33	81	82	29	0	7	0
40	بَنی روپ سنگھ	Bunee Roop Sing,h,...	1,067	608	22	262	46	49	394	43	12	9
41	بُورھن پور ایشری سنگھ	Boorhunpoor Eeshooree Sing,h, ...	113	100	0	1	59	27	7	31	0	0
42	بُورھن پور بختاور سنگھ	Boorhunpoor Bukhtawur Sing,h,.....	113	95	0	7	55	16	6	25	0	0
43	بُورھن پور بلونت سنگھ	Boorhunpoor Bulwunt Sing,h, ...	113	106	0	4	70	18	32	7	0	0
44	بُورھن پور درگا سنگھ	Boorhunpoor Doorga Sing,h, ...	113	101	0	3	74	12	0	32	0	0

* A Grain market is held in this Villiage every Monday and Friday. There are also a few shops of petty Merchants.

Number in Purgunah.	Name of Village in Oordoo.	Name of Village in English.	Highest Juma of Settlement.	Total Area.	Rent Free.	Assessed Area.			Population in 1847.			
						Cultivated.		Culturable.	Hindoo.		Mahomedan and others not Hindoos.	
						Irrigated.	Unirrigated.		Cultivators.	Non-Cultivators.	Cultivators.	Non-Cultivators.
45	بُورَهن‌پور دهوکل سنگه	Boorhunpoor Dhownkul Sing,h, ...	112	107	0	2	74	17	9	47	0	0
46	بُورَهن‌پور دیبي سنگه	Boorhunpoor Debee Sing,h, ...	112	107	1	3	65	25	22	24	0	3
47	بُورَهن‌پور مردن سنگه	Boorhunpoor Murdun Sing,h, ...	112	103	3	5	48	27	16	22	0	0
48	بُورَهن‌پور میگهناتهه	Boorhunpoor Meg,hnath, ...	112	91	0	8	45	22	13	14	0	0
49	بَهاؤپور مادهو سنگه	Bhaoopoor Madha Sing,h, ...	429	130	4	75	37	1	43	14	0	0
50	بَهاؤپور منوهر لال	Bhaoopoor Munoohurlal, ...	301	142	1	75	10	8	42	5	0	0
51	بَهتّوامُو	Bhutooamow, ...	470	375	5	59	116	33	86	9	0	0
52	بُهرم پُور	Buhrumpoor, ...	350	383	10	49	29	31	220	75	0	3
53	بِهروري	Bhirooree,.....	1,519	689	49	324	132	25	308	94	6	25
54	بِهریان	Bhiryan,*	402	181	0	115	0	60	39	13	0	0

55	بِهسّار	Bhisar, ...	1,110	634	14	363	66	15	163	101	0	0
56	بِهكهاري پور	Bhik,hareepoor,†	100	132	0	0	76	46	87	18	0	0
57	بَهلول پور	Buhlolpoor, ...	410	115	4	87	15	0	198	614	0	31
58	بَهواني پور	Bhuwaneepoor,.....	590	253	4	130	62	4	124	0	0	0
59	بُهول	Bhool, ...	1,300	594	29	220	168	83	298	62	6	0
60	بهونتي پرتاب پُور	Bhountee Purtabpoor,‡	3,131	1,402	42	488	363	44	955	409	4	12
61	بهونتي كهيرة	Bhountee Kheruh,.....	765	321	10	188	14	8	217	79	0	0
62	بَهيرا	Buhera, ...	900	583	16	141	95	130	101	19	0	2
63	بهيسي جرگانون	Bheesee Jurgaon, ...	1,400	653	39	149	268	12	283	44	0	2
64	بِهيكهر	Bheekhur,.....	1,498	1,245	52	166	359	75	273	163	0	3
65	بَيداني	Baidanee, ...	675	467	20	83	91	169	38	13	0	0
66	بَيري اكبر پور	Bairee Ukburpoor, ...	5,504	1,970	58	670	921	63	1,044	778	6	34
67	بَيري دريا و	Bairee Duryao,§	2,322	1,399	77	318	213	104	499	468	43	37
68	بَيري سُوائي	Bairee Suwaee,‖	2,568	2,064	93	330	171	235	784	506	17	28
69	بَيكنّهه پور پرتهمي سنگه	Baikoonthpoor Perthmee Sing,h,.....	880	292	13	243	0	13	805	955	0	42
70	بَيكنّهه پور دريا و	Baikoonthpoor Duryao,	853	296	15	243	0	14	Included in the above.			

* This Village was formerly held rent-free by Rajah Bhagmul and resumed in 1813.
† This Village was formerly held rent-free by some Barday and resumed at the time of the late Settlement.
‡ A market is held in this Village every Tuesday and Friday for the sale of Grain and Coarse Cloth.
§ Ditto ditto every Sunday ditto ditto.
‖ Ditto ditto every Thursday ditto ditto.

Number in Purgunah.	Name of Village in Oordoo.	Name of Village in English.	Highest Juma of Settlement.	Total Area.	Rent Free.	Assessed Area.			Population in 1847.			
						Cultivated.		Culturable.	Hindoo.		Mahomedan and others not Hindoos.	
						Irrigated.	Unirrigated.		Cultivators.	Non-Cultivators.	Cultivators.	Non-Cultivators.
71	بَيكنٹھپور سوائي	Baikoonthpoor ..... Suwaee, ...	1,193	414	28	341	0	16	Included in the above.			
72	پاٹھکپور	Pathukpoor, ...	185	474	9	0	114	34	98	163	0	0
73	پارہ پرتابپور	Paruh Purtabpoor,.....	789	331	16	169	24	35	242	200	20	7
74	پُترا پور	Putrapoor,.....	1,500	1,038	8	450	146	32	356	31	0	0
75	پُچور	Puchor,*	2,400	1,110	32	100	414	260	554	360	3	54
76	پُرتابپور اودوت	Purtabpoor Oodot,.....	650	362	21	144	9	31	101	74	0	14
77	پُرتابپور چران	Purtabpoor Chiran,...	490	160	7	139	0	1	178	64	0	0
78	پُرتابپور خاص	Purtabpoor Khas,.....	1,154	702	29	191	186	114	226	120	3	6
79 1	پُرتابپور هري راجا	Purtabpoor Huree Raja, ...	267	86	2	73	0	6	37	31	0	0
79 2	پُرتابپور هري متهرا	Purtabpoor Huree Muthoora, ...	267	86	2	73	0	5	47	42	0	0
79 3	پُرتابپور هري منان	Purtabpoor Huree Moonnan, ...	535	171	4	146	0	12	115	34	0	0

80	پرتهمي گنج	Pirthmee Gunj,.....	1,595	716	9	453	12	164	489	249	0	0
81	پرگهي	Purguhee,.....	1,776	784	10	215	222	53	203	52	0	13
82	پنکا بهادرنگر ٹهاکرپرشاد	Punka Buhadoornugur Thakoorpershad, ...	453	179	10	77	31	48	83	66	0	3
83	پنکا بهادرنگرراجه درگا پرشاد	Punka Buhadoornugur Rajah Doorgapershad, ...	453	182	5	73	42	49	60	26	0	0
84	پنکي بهوسنگه چترسنگه	Punkee Bhou Sing,h Chutoor Sing,h,...	526	336	7	47	116	8	99	102	0	0
85	پنکي بهوسنگه صوبه سنگه	Punkee Bhou Sing,h Soobbuh Sing,h,...	525	336	8	48	118	9	116	55	9	0
86	پنکي گنگا گنج	Punkee Gungagunje,†	3,660	2,206	85	813	206	25	990	1,947	6	107
87	پورَه جسو	Pooruh Jusoo, ...	228	125	2	28	59	13	30	28	0	0
88	پورَه ديبي	Pooruh Debee, ...	405	197	3	103	2	5	92	177	0	5
89	پورَه سبها	Pooruh Subha,.....	494	260	6	113	27	35	33	45	0	0
90	پورَه سوبنس	Pooruh Soobuns, ...	332	144	16	86	10	3	121	162	0	0
91	پورَه گنون	Pooruh Gunnoon,.....	350	220	2	5	109	49	27	2	0	0
92	پورَه گهنسي	Pooruh G,hunsee,‡ ...	252	151	0	72	0	71	62	96	0	0

* A market is held in this Village every Tuesday and Saturday, for the sale of Grain and Coarse Cloth.
† A Grain market is held in this Village every Sunday and Thursday. There are also a few shops of Braziers.
‡ This Village was formerly held rent-free, by Rajah Bhagmul and resumed in 1813.

Number in Purgunah.	Name of Village in Oordoo.	Name of Village in English.	Highest Juma of Settlement.	Total Area.	Rent Free.	Assessed Area.			Population in 1847.			
						Cultivated.		Culturable.	Hindoo.		Mahomedan and others not Hindoos.	
						Irrigated.	Unirrigated.		Cultivators.	Non-Cultivators.	Cultivators.	Non-Cultivators.
93	پورَہ مینرئي	Pooruh Menruee,* ...	231	141	0	66	0	70	107	76	0	0
94	پورَہ نانکاري	Pooruh Nankaree,.....	1,097	523	22	171	74	104	179	45	0	0
95	پُھندا	Phunda, ...	718	652	8	149	61	46	181	81	0	5
96	پَیرگ‌پور	Pairugpoor,†.....	103	54	0	4	43	0	0	0	0	0
97	پَیگوپور	Paigoopoor, ...	455	188	1	158	0	9	66	76	0	0
98	پیم	Pem, ...	3,187	1,418	145	100	625	291	456	286	14	5
99	پیم‌پور	Pempoor, ...	180	99	0	64	23	0	40	0	0	0
100	تاج‌پور	Tajpoor, ...	562	223	12	127	41	3	99	96	0	0
101	تتارپور	Tutarpoor, ...	439	312	6	64	62	11	145	55	0	0
102	تیلوک‌پور	Teelokpoor, ...	559	261	28	167	36	0	250	57	0	0
103	تُکرا نوبستہ	Tookra Noubustah,‡	41	75	2	11	2	9	0	0	0	0
104	تِکرہ مزرعہ چوبي‌پور	Tikruh Muzruh Choubepoor,§	213	223	6	7	97	13	0	0	0	0
105	تُورَرپور	Torurpoor, ...	624	305	20	161	37	11	244	13	2	5

106	ٹیکرا	Teekra, ...	1,704	810	68	337	90	39	668	331	20	36
107	ٹیکري	Teekree, ...	355	147	3	95	18	9	58	14	0	0
108	جادوپورگھنسا	Jadoopoor G,hunsa, ...	792	610	8	251	29	10	183	80	0	0
109	جُراري	Juraree,.....	550	250	11	52	135	9	258	615	0	87
110 1	جوگراج پور ایشري سنگھ	Joograjpoor Eeshoree Sing,h, ...	88	85	2	31	5	8	29	0	0	0
110 2	جوگراج پور بخشي	Joograjpoor Bukhshee,	44	42	0	16	1	5	35	0	0	0
110 3	جوگراج پور رام بخش	Joograjpoor Rambukhsh, ...	88	85	2	31	5	8	57	0	0	0
110 4	جوگراج پور رام غلام	Joograjpoor Ramgholam, ...	175	169	5	63	8	17	51	0	0	0
110 5	جوگراج پور سیتل	Joograjpoor Seetul, ...	88	85	2	31	5	8	52	0	0	0
110 6	جوگراج پور گنگا دین	Joograjpoor Gungadeen,	176	169	5	63	8	17	78	0	0	25
110 7	جوگراج پور میٹھو	Joograjpoor Mitthoo,...	44	43	1	16	2	4	31	0	0	0
111	جھکرہ	Jhukruh, ...	594	315	18	144	42	20	124	22	0	0
112	جیورا درجن سنگھ	Jeora Doorjun Sing,h,‖	460	334	1	113	41	77	111	1,365	0	483
113	جیورا ھیرا سنگھ	Jeora Heera Sing,h,...	410	394	1	22	103	64	106	1,784	23	590
114	جیونتي	Jeontee,.....	1,208	673	45	216	38	148	256	71	11	20

* *Vide* the above.
† This is an uninhabited Estate, cultivated by Pahee Khasht Asamees.
‡ Ditto ditto.
§ Ditto ditto.
‖ In Nuwabgunge, which is included in this Village, a very extensive market is held every Sunday and Thursday for the sale of Grain and articles of almost every description. There are also some Muhajunee shops.

Number in Purgunah	Name of Village in Oordoo.	Name of Village in English.	Highest Juma of Settlement.	Total Area.	Rent Free.	Assessed Area.			Population in 1847.			
						Cultivated.		Culturable.	Hindoo.		Mahomedan and others not Hindoos.	
						Irrigated.	Unirrigated.		Cultivators.	Non-Cultivators.	Cultivators.	Non-Cultivators.
115	چک الها	Chuk Ulha,*.....	46	26	0	4	18	1	0	0	0	0
116	چک بھیرم پور	Chuk Bhairumpoor,†	108	42	7	16	13	0	0	0	0	0
117	چک بیچا	Chuk Becha,.....	58	29	0	16	2	9	11	0	0	0
118	چک تورر پور	Chuk Torurpoor,‡ ...	55	43	5	3	14	0	0	0	0	0
119	چک حضرت پور	Chuk Huzrutpoor,§ ...	126	99	1	10	52	21	0	0	0	0
120	چک رتن پور	Chuk Rutunpoor,.....	299	110	4	62	33	1	110	32	0	0
121	چک رتن پور مزرعہ نہوٹہ	Chuk Rutunpoor Muzruh Nihootuh,‖	130	54	0	28	8	0	0	0	0	0
122	چک ساري	Chuk Saree,.....	227	124	19	49	15	0	134	236	0	0
123	چک صلاح الدین پور	Chuk Sulahooddeen-poor,¶.....	59	15	0	15	0	0	0	0	0	0
124	چک قاضي	Chuk Qazee,**	178	60	0	18	39	0	0	0	0	0
125	چک کترہ گھنسام	Chuk Kutruh G,hum-seam,††	35	28	0	12	5	1	0	0	0	0
126	چک گڑھا	Chuk Gurha,‡‡.....	46	16	0	11	1	0	0	0	0	0

127	چک گوبندي پور	Chuk Gobindepoor,§§	185	57	2	1	52	1	0	0	0	0
128	چمپٹ پور	Chumputpoor, ...	1,757	912	45	304	174	51	449	19	8	17
129	چندولہ	Chundouluh,.....	700	276	8	25	125	78	50	6	0	0
130	چوبي پور پکھن	Choubepoor Puk-k,hun,|||	283	130	2	74	24	2	0	0	0	0
131	چوبي پور کلان	Choubepoor Kulan, ...	866	499	33	178	97	18	215	1,508	83	366
132	چودھري پور ايشري سنگھ	Choudhureepoor Ees-hooree Sing,h,.....	117	111	0	50	35	2	11	11	0	0
133	چودھري پور بختاور سنگھ	Choudhureepoor Bukhtawur Sing,h,	115	101	0	50	29	2	0	31	0	0
134	چودھري پور بلونت سنگھ	Choudhureepoor Bul-wunt Sing,h, ...	113	104	0	60	22	14	0	28	0	0
135	چودھري پور چني سنگھ	Choudhureepoor Choonnee Sing,h,	119	101	1	56	27	3	4	23	0	0
136	چودھري پور درگا سنگھ	Choudhureepoor Doorga Sing,h, ...	116	92	0	49	24	3	0	15	0	0
137	چودھري پور دھوکل سنگھ	Choudhureepoor Dhounkul Sing,h,	115	93	0	53	26	0	24	4	0	0

* This is an uninhabited Estate, cultivated by Pahee Kasht Asamese.
† Ditto ditto.
‡ Ditto ditto.
§ Ditto ditto.
‖ Ditto ditto.
¶ Ditto ditto.

** This is an uninhabited Estate, cultivated by Pahee Kasht Asamese.
†† Ditto ditto.
‡‡ Ditto ditto.
§§ Ditto ditto.
‖‖ Ditto ditto.

Number in Purgunah.	Name of Village in Oordoo.	Name of Village in English.	Highest Juma of Settlement.	Total Area.	Rent Free.	Assessed Area.			Population in 1847.			
						Cultivated.		Culturable.	Hindoo.		Mahomedan and others not Hindoos.	
						Irrigated.	Unirrigated.		Cultivators.	Non-Cultivators.	Cultivators.	Non-Cultivators.
138	چودهري پور مردن سنگه	Chotudhureepoor Murdun Sing,h,...	120	110	0	62	21	16	13	5	0	0
139	چودهري پور ميگهه ناتهه	Choudhureepoor Meg,hnath, ...	118	93	1	49	33	1	0	24	0	0
140	حُسن پور	Husunpoor, ...	602	224	14	134	33	2	269	32	0	0
141	خواجگي پور	Khwajgeepoor, ...	782	421	51	179	56	15	248	164	0	6
142	خوشحال گنج	Khoosh'hal Gunj,* ...	125	150	0	32	0	13	0	0	0	0
143	دريان پور	Duryanpoor, ...	543	172	2	114	41	10	160	12	0	0
144	دلاور پور تسوا	Dilawurpoor Tiswa,...	322	275	5	92	29	23	84	21	0	0
145 1	دليپ نگر باجي لال	Duleepnugur Bajee-lal, ...	103	221	9	10	24	2	124	20	0	0
145 2	دليپ نگر رام سهای	Duleepnugur Ram-suhae, ...	206	445	17	19	50	5	75	286	0	7
145 3	دليپ نگر هردين	Duleepnugur Hur-deen, ...	102	221	9	10	24	2	32	125	0	0
146	دُول	Dool, ...	2,719	1,576	64	450	427	65	951	145	21	0

147	دولتپور	Doulutpoor, ...	402	157	26	91	20	1	119	87	0	0
148	دھرمپور	Dhurmpoor, ...	422	429	6	181	13	0	183	254	0	0
149	دھرمنگدپور	Dhurmungudpoor,† ...	1,900	1,356	76	289	415	61	1,089	241	3	21
150	دیوپارپور	Deoparpoor, ...	1,102	374	24	217	13	40	242	12	0	3
151	ڈھگیا	Dhekeea, ...	503	380	13	113	38	38	146	72	0	4
152	ڈیگراپور	Degrapoor, ...	223	266	0	0	117	8	36	21	0	0
153 1	راجارامپوربانکيدين	Rajarampoor Bankedeen, ...	150	47	8	23	8	1	95	161	0	37
153 2	راجارامپورلال	Rajarampoor Lal,.....	150	48	9	23	8	1	85	164	0	21
153 3	راجارامپورهيرالال	Rajarampoor Heeralal, ...	150	48	8	23	0	1	124	144	0	21
154 1	راسپورجواهرلال	Raspoor Juwahirlal,...	607	308	10	133	0	19	621	134	32	4
154 2	راسپورچنديدين	Raspoor Chundeedeen,	607	307	11	133	0	18		Ditto	ditto.	
154 3	راسپوردیبیدین	Raspoor Debeedeen,...	606	308	11	133	0	19		Ditto	ditto.	
154 4	راسپورهيرالال	Raspoor Heeralal,.....	606	307	11	133	0	18		Ditto	ditto.	
155	رامپور	Rampoor, ...	905	457	10	86	271	10	122	18	13	0
156	رامپورمزرعہ ریپارپور	Rampoor Muzruh, Raeparpoor, ...	450	212	3	25	57	106	85	88	0	0
157	رایپورگوپالپور	Raepoor Gopalpoor,...	748	350	14	141	63	44	166	28	0	0

* This is an uninhabited Estate, cultivated by Pahee Kasht Asamees. It was formerly held rent-free by Rajah Bhagmul and resumed in 1813.

† A Grain market is held in this Village every Sunday and Thursday.

Number in Purgunuh.	Name of Village in Oordoo.	Name of Village in English.	Highest Juma of Settlement.	Total Area.	Rent Free.	Assessed Area.			Population in 1847.			
						Cultivated.		Culturable.	Hindoo.		Mahomedan and others not Hindoos.	
						Irrigated.	Unirrigated.		Cultivators.	Non-Cultivators.	Cultivators.	Non-Cultivators.
158	رُمیل	Rumel,*	1,517	1,413	4	428	322	6	493	820	16	0
159	رنجیت‌پور	Runjeetpoor,.....	803	515	42	187	48	28	143	192	0	2
160	روتاپور بیچو سنگھ	Routapoor Bechoo Sing,h, ...	248	130	6	48	25	3	119	6	0	0
161	روتاپور جورّي	Routapoor Joruee, ...	272	133	6	56	21	3	72	38	0	0
162	روتاپور دولاري	Routapoor Doolare, ...	253	127	5	50	22	2	107	4	0	0
163	روتاپور سجان ·	Routapoor Soojan, ...	254	129	3	51	23	4	69	29	0	6
164	روتاپور کلي سنگھ	Routapoor Kullee Sing,h, ...	269	132	2	48	32	2	107	15	0	0
165	روتاپور لچھا	Routapoor Luch'ha,...	235	133	14	46	24	2	66	0	0	0
166	روتاپور منان	Routapoor Moonnan,	529	263	6	108	45	6	246	7	17	0
167	روتي‌پور	Routepoor, ...	1,286	683	25	290	60	6	324	103	5	4
168	رودا پور	Roodapoor, ...	500	238	1	64	61	92	125	11	0	0
169	رودا پور بیل طرف امان سنگھ	Roodapoor Bail turf Uman Sing,h, ...	305	111	10	65	16	9	76	53	0	0

170	رودا پور ریل طرف شیوک رام	Roodapoor Bail turf Shewnkram, ...	302	114	8	76	14	5	66	21	0	0
171	ریپارپور	Raiparpoor,†	3,845	1,798	68	909	211	97	1,085	512	17	113
172	ریکي پور	Raikepoor, ...	1,636	895	50	367	94	122	418	66	0	7
173	سُبل پور	Subulpoor, ...	300	162	6	100	14	5	85	13	0	0
174	سَرَاوِین	Suraveen,‡	1,449	701	26	282	114	14	499	157	8	2
175	سرای چھتم	Surae Ch'heetum, ...	535	208	8	111	54	6	186	47	0	2
176	سُردارپور	Surdarpoor, ...	492	339	12	102	53	2	89	19	0	0
177	سُرئیان	Suruyan, ...	603	573	25	112	11	56	197	66	0	0
178	سُلیم پور	Sulempoor, ...	496	423	15	0	214	52	75	5	0	0
179	سمبھر پور کچھار	Sumbhurpoor Kuch'-har, ...	801	274	17	231	0	0	306	157	0	0
180	سندیله	Sundeeluh, ...	991	386	5	292	7	6	256	50	0	4
181	سنگھ پور دبني	Singhpoor Dibnee, ...	709	415	14	181	18	9	163	131	0	2
182	سنگھ پور کچھار	Singhpoor Kuch'har, ...	2,668	939	15.	797	5	23	399	221	0	16
183	سُنورہ	Sunouruh, ...	2,122	998	28	432	341	51	212	83	6	5
184 1	سوبھن دلا سنگھ	Sobhun Dulla Sing,h,	335	232	8	79	13	6	95	35	0	0
184 2	سوبھن ریوتي رام	Sobhun Reoteeram, ...	335	231	8	79	13	6	48	53	0	0

* This Village was formerly held rent-free by Rajah Bhagmul, and resumed after his demise in 1830.
† A Grain market is held in this Village every Monday and Friday.
‡ A market is held in this Village every Wednesday and Saturday for the sale of Grain and Coarse Cloth.

Number in Purgunah.	Name of Village in Oordoo.	Name of Village in English.	Highest Juma of Settlement.	Total Area.	Rent Free.	Assessed Area.			Population in 1847.			
						Cultivated.		Culturable.	Hindoo.		Mahomedan and others not Hindoos.	
						Irrigated.	Unirrigated.		Cultivators.	Non-Cultivators.	Cultivators.	Non-Cultivators.
184 3	سوبهن هرپرشاد	Sobhun Hurpurshad,	334	231	8	80	12	6	119	11	0	0
185	سُورار	Soorar, ...	3,100	1,781	35	254	379	436	695	425	11	18
186	سُهجورا	Suhjeora, ...	1,829	836	41	398	96	75	461	109	0	1
187	سهوراپور	Sihorapoor,*	91	77	0	18	20	3	0	0	0	0
188	شادي‌پور	Shadeepoor, ...	845	327	18	186	45	13	300	31	0	0
189	شاهپور محسن‌پور	Shahpoor Mohsunpoor,	1,296	732	25	352	57	34	232	25	0	0
190	شاهپور مزرعه بهيكر	Shahpoor Muzruh Bheek,hur, ...	501	340	5	92	79	13	141	95	0	5
191	شيخوپُور	Shekhoopoor, ...	603	312	12	76	31	91	162	6	0	0
192	شيرپوربيرا	Sherpoor Baira, ...	1,258	829	19	321	70	103	159	224	0	18
193 1	عالم‌پور ايشري سنگه	Alumpoor Eeshooree Sing,h, ...	75	50	1	1	40	4	0	6	0	0
193 2	عالم‌پور بختاور سنگه	Alumpoor Bukhtawur Sing,h, ...	67	46	1	1	37	3	Included in Alumpoor Meghnath.			
193 3	عالم‌پور بلونت سنگه	Alumpoor Bulwunt Sing,h, ...	75	50	1	0	41	4	0	18	0	0

193 4	عالم‌پور بهولا سنگه	Alumpoor Bholah Sing,h, ...	33	23	0	0	19	2	Included in Alumpoor Meghnath.			
193 5	عالم‌پور چني‌سنگه	Alumpoor Choonnee Sing,h, ...	75	50	1	0	41	4	0	9	0	0
193 6	عالم‌پور سروپ کنور	Alumpoor Suroop Koonwur, ...	100	68	2	0	56	5	7	14	0	0
193 7	عالم‌پور مني‌سنگه	Alumpoor Moonnee Sing,h, ...	75	50	1	0	41	4	0	13	0	0
193 8	عالم‌پور میگهه‌ناتهه	Alumpoor Meghnath,	100	68	2	0	56	5	11	0	0	0
194	علیاپور	Uleeapoor, ...	587	621	18	100	117	2	299	47	12	0
195 1	غظفرپور جادوسنگه	Ghuzuffurpoor Jado Sing,h, ...	65	62	2	12	11	7	65	3	0	0
195 2	غظفرپور لالا سنگه	Ghuzuffurpoor Lala Sing,h, ...	196	184	5	34	36	13	Included in the above.*			
196	فتح‌پور بهواني‌سهای	Futehpoor Bhuwaneesuhae, ...	369	137	1	105	1	7	51	0	0	0
197 1	فتح‌پور مزرعه دلیپ‌نگر باجي لال	Futehpoor Muzruh Duleepnugur Bajeelal, ...	70	46	1	10	11	1	12	0	0	0
197 2	فتح‌پور مزرعه دلیپ‌نگر رام سهای	Futehpoor Muzruh Duleepnugur Ramsuhae, ...	141	85	3	20	17	1	14	5	0	0
197 3	فتح‌پور مزرعه دلیپ نگر هردین	Futehpoor Muzruh Duleepnugur Hurdeen, ...	71	44	1	10	11	0	21	6	0	0

* This is an uninhabited Estate, cultivated by Pahee Kasht Asamees.

Number in Purgunah.	Name of Village in Oordoo.	Name of Village in English.	Highest Juma of Settlement.	Total Area.	Rent Free.	Assessed Area.			Population in 1847.			
						Cultivated.		Culturable.	Hindoo.		Mahomedan and others not Hindoos.	
						Irrigated.	Unirrigated.		Cultivators.	Non-Cultivators.	Cultivators.	Non-Cultivators.
198	فتح پور مزرعہ نہوٹہ	Futehpoor Muzruh Neohtuh,.....	633	248	29	159	10	6	238	120	0	0
199	قصبہ بارا	Qusbuh Bara,*	1,323	665	9	316	46	48	252	70	0	19
200	کپلي	Kuplee,.....	907	512	8	173	60	80	183	48	0	0
201	کٹرہ گھنسام	Kutrah, G,hunseam,...	1,352	651	23	415	76	9	455	490	0	35
202	کٹري بٹھور خورد	Kutree Bit'thoor Khoord, ...	653	1,402	4	291	3	321	289	160	0	0
203	کٹري بٹھور کلان	Kutree Bit'thoor Kulan, ...	651	1,028	0	217	1	259	114	111	0	0
204	کرتریا	Kurtureea, ...	445	286	23	77	68	1	268	11	0	4
205	کشن پور	Kishoonpoor,.....	482	295	20	71	126	10	118	40	4	9
206	ککردھي خلقي	KukurduheeKhulkee,†	794	573	22	148	120	20	522	347	12	11
207	ککردھي دھوکل	KukurduheeDhounkul‡	987	639	13	185	162	14	288	106	0	0
208	ککردھي کھانڑي	Kukurduhee Khaure,§	749	565	20	133	122	15	222	116	22	32
209	ککرموابدھوت	Kukurmow Ubdhoot,	1,146	1,067	38	252	130	68	516	270	5	12

210	ککرمو منسکھ	Kukurmow Munsookh, ...	1,147	1,073	44	239	145	66	Included in the above.			
211	کلیان پور	Kulyanpoor, ...	137	163	22	11	40	2	122	400	0	16
212 1	کورسولي بستي سنگھ	Koorsoulee Bustee Singh, ...	176	69	4	39	11	7	43	48	0	0
212 2	کورسولي بھواني سنگھ	Koorsoulee Bhowanee Singh, ...	175	69	4	39	11	7	52	19	0	0
212 3	کورسولي دولم سنگھ	Koorsoulee Doolum Singh, ...	351	138	8	77	23	14	205	15	8	2
213	کورمي کھیرہ	Koormee K,heruh, ...	549	245	33	122	39	15	110	48	4	0
214	کوکرادیو	Kookradeo, ...	996	425	42	196	53	20	334	323	0	5
215 1	کھرگ پور پٹي کلیان	K,hurgpoor Puttee Kulyan, ...	201	139	1	50	23	21	27	49	0	0
215 2	کھرگ پور پٹي لالا	K,hurgpoor Puttee Lala, ...	201	139	0	50	22	21	66	33	0	0
216	کھیورا	K,heora, ...	5,074	2,574	29	1,227	543	49	933	518	12	1
217	کیونہ	Keonuh, ...	701	479	40	155	92	31	159	87	0	0
218	گارب	Garub, ...	1,227	1,150	33	160	266	74	326	157	0	26
219	گبرھا	Gubruha, ...	1,411	387	24	304	28	0	687	531	5	48

* The market held in Mouzah Suraveen, No. 174, extends over some portion of this Village likewise.
† A market is held in this Village every Monday and Friday for the sale of Grain and Coarse Cloth.
‡ Ditto ditto.
§ Ditto ditto.

Number in Purgunah.	Name of Village in Oordoo.	Name of Village in English.	Highest Juma of Settlement.	Total Area.	Rent Free.	Assessed Area.			Population in 1847.			
						Cultivated.		Culturable.	Hindoo.		Mahomedan and others not Hindoos.	
						Irrigated.	Unirrigated.		Cultivators.	Non-Cultivators.	Cultivators.	Non-Cultivators.
220	گجین‌پور	Gujenpoor, ...	513	203	15	88	53	34	114	143	0	5
221	گڑھا کلیان‌پور	Gurha Kulyanpoor,*...	266	123	3	42	41	1	0	0	0	0
222	گمھیرپورمزرعہ بیکنٹھہ‌پور	Gumheerpoor Muzruh Baikoonthpoor,	1,331	500	12	376	14	49	128	188	0	0
223	گمھیرپورمزرعہ پارہ پرتاپ‌پور	Gumheerpoor Muzruh Para Purtabpoor,.....	275	127	10	32	43	12	76	13	0	0
224	گنگ‌پور	Gungpoor,†	216	77	0	0	58	17	0	0	0	0
225	گنگ‌پورچکبدان	Gungpoor Chuk Buddan, ...	604	153	4	125	4	3	180	50	2	0
226	گوبندی‌پور	Gobindepoor, ...	269	102	9	73	4	3	92	95	0	6
227	گورسنر	Gorsunr,‡	200	168	1	22	14	56	0	0	0	0
228	گورگوان	Goorguwan, ...	540	258	7	121	43	52	92	56	0	0
229	گوریا	Gourya,.....	220	181	5	23	110	1	67	37	0	0
230 1	گوری‌لکھا طرف مصری‌لال	Gouree Lukk,ha turf Misreelal, ...	357	186	15	75	11	1	152	51	9	6

230 2	گوري لکها طرف هرلال	Gouree Lukk,ha turf Hurlal, ...	357	185	15	76	10	0	303	61	0	0
231	گوگومو	Googoomow,.....	589	252	38	109	42	0	328	88	7	18
232	گهاگهه پور	G,hag,hpoor,.....	986	459	14	104	241	24	190	40	0	0
233	گهنسام پور	G,hunseampoor, ...	919	309	34	206	51	0	361	143	15	8
234	لچهمن پور	Luch'hmunpoor, ...	216	74	1	25	38	0	45	0	0	0
235	لعل پور	Lualpoor,§.....	3,466	1,751	26	867	150	79	1,494	744	1	29
236	لودهر	Lodhur, ...	897	468	16	149	132	31	186	81	6	3
237	لوهارکهیرہ	Lohark,heruh, ...	449	224	14	105	16	36	112	36	0	0
238	مارگ	Marug,‖	970	780	42	169	138	31	220	1,003	0	21
239	ماسو پور	Masoopoor,¶.....	209	64	0	14	49	0	0	0	0	0
240	مالون	Maloun,**.....	2,948	1,164	98	667	39	23	691	528	68	43
241	مانرہ	Manruh, ...	2,810	1,970	46	718	285	131	462	404	0	36
242	متن پور	Mutunpoor, ...	193	228	11	13	50	3	25	0	0	0
243	مُحسن پور	Mohsunpoor,††	3,245	1,461	137	489	292	33	1,121	2,690	38	287

* This is an uninhabited Estate, cultivated by Pahee Kasht Asamees.
† Ditto ditto.
‡ Ditto ditto.
§ A Grain market is held in this Village every Sunday and Thursday.
‖ A Grain market is held in this Village every Saturday and Tuesday.
¶ This is an uninhabited Estate, cultivated by Pahee Kasht Asamees.
** A market is held in this Village every Sunday and Thursday for the sale of Grain and Coarse Cloth.
†† A Grain market is held in this Village every Monday and Friday for the sale of Grain, Brazen Utensils and Sugar.

Number in Purgunah.	Name of Village in Oordoo.	Name of Village in English.	Highest Juma of Settlement.	Total Area.	Rent Free.	Assessed Area.			Population in 1847.			
						Cultivated.		Culturable.	Hindoo.		Mahomedan and others not Hindoos.	
						Irrigated.	Unirrigated.		Cultivators.	Non-Cultivators.	Cultivators.	Non-Cultivators.
244	مُحمدپور	Mohummudpoor, ...	384	310	7	10	206	3	194	375	0	45
245	مرزاپور	Mirzapoor,....	634	515	20	163	50	11	152	16	0	0
246	مرکھرہ	Murk,huruh,.....	810	510	13	110	224	25	160	29	0	60
247	مرياني	Muryanee,.....	1,002	415	63	106	172	4	393	227	0	18
248	مقصودآباد	Muqsoodabad, ...	1,069	896	47	214	105	11	517	289	0	5
249	مکرندپور	Mukrundpoor, ...	342	189	1	65	46	40	67	13	0	0
250	مکرندپوربنتھا	Mukrundpoor Buntha,	522	645	6	99	10	105	182	22	0	0
251	مَلِکپور	Mulikpoor, ...	1,063	455	36	229	108	8	248	33	9	8
252	مورھنڈ	Moorhund, ...	725	653	14	48	150	81	202	4	0	0
253	مہاراجپور	Muharajpoor, ...	2,772	1,242	16	553	248	122	642	324	33	18
254	ناتھوپورحصۂ حیدرعلي	Nathoopoor Hissuh Haidur Ulee, ...	198	76	5	50	7	0	113	120	0	14
255	ناتھوپورحصۂ گنگادین	Nathoopoor Hissuh Gungadeen, ...	203	75	5	50	5	2	Included in the above.			

256	نارهوپور	Narhoopoor, ...	767	369	24	143	111	15	201	34	0	0
257	نارامؤ	Naramow, ...	2,384	1,301	8	309	678	26	521	232	9	8
258	نرسنگهپورکٹري	Nursing,hpoor Kutree,*	60	116	0	11	0	1	0	0	0	0
259	نسيني	Nusenee, ...	833	381	8	193	35	28	210	73	7	0
260	نکٹو	Nuktoo, ...	1,505	620	10	381	30	44	301	45	19	0
261	نوبسته	Noubustuh, ...	1,665	1,044	101	235	238	28	308	199	20	5
262	نورنگآباد	Nourungabad, ...	288	211	6	82	46	7	54	28	0	0
263	نونهانکلیان	Noonhankulyan, ...	1,463	577	37	204	210	11	297	46	8	15
264	نونهاننرسنگه	Noonhan Nursingh ...	917	407	27	178	87	4	335	99	0	31
265	نهوٹه	Neohotuh, ...	1,124	463	13	286	0	21	337	106	0	24
266	نیگوہ	Neegoh, ...	1,947	1,678	54	496	104	74	705	801	0	52
267	هردا سپور	Hurdaspoor, ...	507	163	16	77	26	15	106	0	0	21
268	هردي‌پورکوکلا	Hirdepoor Gokila, ...	458	392	12	163	37	7	71	0	0	0
269	هردي‌پورمزرعه بیکنٹهپور	Hirdepoor Muzruh Baikoonthpoor, ...	183	64	6	51	0	0	98	0	0	0
270	هردي‌پورمزرعه پرتابپور	Hirdepoor Muzruh Purtabpoor, ...	325	402	2	20	79	127	44	18	0	0
271	هردي‌پورمزرعه گوگومؤ	Hirdepoor Muzruh Googoomow, ...	402	213	16	98	14	3	61	25	0	16

* This is an uninhabited Estate, cultivated by Pahee Kasht Asamees. It was formerly held rent-free by Rajah Bhagmul and resumed in 1813.

Number in Purgunah.	Name of Village in Oordoo.	Name of Village in English.	Highest Juma of Settlement.	Total Area.	Rent Free.	Assessed Area.			Population in 1847.			
						Cultivated.		Culturable.	Hindoo.		Mahomedan and others not Hindoos.	
						Irrigated.	Unirrigated.		Cultivators.	Non-Cultivators.	Cultivators.	Non-Cultivators.
272	هُورا	Hora,.....	830	323	4	125	145	10	257	59	0	0
273	هندوپور	Hindoopoor, ...	1,230	575	7	335	6	10	352	92	0	0
274	هنسپور	Hunspoor, ...	472	215	2	82	55	45	126	36	0	2
275	هینگوپور	Heengoopoor, ...	775	322	6	273	9	6	231	154	0	0
		Total,.....	2,34,835	1,32,292	5,094	45,700	25,575	9,915	60,035	52,807	1,005	5,081

R. MONTGOMERY,
Collector and Magistrate.

CAWNPOOR,
Collectorship, June, 1848.

Map
of
PURGUNUH BITHOOR.
Zillah
CAWNPOOR.
Miles
Reference.
Tehseeldaree
Thanah or head Police Station
Chowkee or Subordinate Police Station
Murchlah or Watch houses kept up by the Landholders
Moonsiffs Court
Purgunnah
Market The days of Week named denotes that a Market is held at that place on those days
Several of the above united
Carriage Road
Encamping Ground
Purgh Shioolee
Purgh Shcoorajpoor
Purgh Shioolee
Purgh Ukhunpoor
Purgh Jajmow
CHOWBEHPOOR KULAN
KUSBAH BITHOOR
Bithoor
Nygah
Sukjoira
Bunsuthee
Sukhun
Manaha
Kukurdahee
Mon & Fri
Thur & Sun
Tues & Fri
Sun
Jeanlee
Suryean
Garuk
Burar
Kurna
Bullea poor
Pitturpoor
Rhymee
Purtabpoor
Punkee
Punkee Gungagunj
Shahpoor
Kuplee
Seorar
Jukra
Pipra
Deol
Bhemkur
Ranjeet poor
Bura Khera
Mukseedabad
Sirsaee
Mirzapr
Kuleanpoor
Jemra
Kewrish
Singpoor
Sumshurpoor
Purtabpoor Bura
Byree Thakurpoor
Newbula
Purwa Mukaraee
Kurmpa
Rutunpoor
Hulpura
Keersendee
Pern
Bunee
Vera
Sherpoor Khera
Baghpoor
Jeajrapoor
Mukrandpoor
Purwa Sukhun
Bisern
Purtabpt Ootul
Bhundee
Ghussa
Chaudeepoor
Hurdapoor Gokula
Sun
Bysee Dursee
Sirdar poor
Reula poor
Bujeet poor
Merhund
Birah
Chewree Lukha
Dullelnuggur
Cuttlehpoor
Mirzanee
Meenka Nurring
Meenka Kulan
Juraree
Murkhura
Kajarampoor
Subraha
Sheeraipoor
Burea Khas
Burea Khoord
Kuttra Burea
Kuttra Burea Khoord
Kuttra Burea Khoord
Kuttra Burea Khoord

REGISTER

OF

MOUZAHS

IN

PURGUNUH BHOGNEEPOOR.

Register of Mouzahs in Purgunuh Bhogneepoor.

Number in Purgunuh.	Name of Village in Oordoo.	Name of Village in English.	Highest Juma of Settlement.	Total Area.	Rent Free.	Assessed Area.			Population in 1847.			
						Cultivated.		Culturable.	Hindoo.		Mahomedan and others not Hindoos.	
						Irrigated.	Unirrigated.		Cultivators.	Non-Cultivators.	Cultivators.	Non-Cultivators.
1	اُبسُریا خاص	Ubsurya Khas,.....	468	484	1	41	336	67	101	51	162	46
2	اتاپُرسرام پُور	Atapursrampoor, ...	813	853	16	10	479	91	170	59	4	0
3	اُجیاپور	Ujyapoor, ...	306	221	6	0	124	64	45	0	0	0
4	اَحمَدپور سلہرَہ	Uhmudpoor Siluhruh,	1,834	1,179	42	46	791	53	397	200	0	8
5	اخلاص پُور	Ikhlaspoor,*	163	205	0	0	67	121	0	0	0	0
6	اُرھریا مُودریاو سنگھ	Urhuryamow Duryao Sing,h, ...	427	232	13	19	164	4	128	109	0	9
7	اُرھریا مُومانکھن سنگھ	Urhuryamow Mak,hun Sing,h,.....	432	224	11	16	162	4	103	126	0	6
8	اُستیا بھرام پور	Usteea Buhrampoor,...	503	583	1	0	320	121	117	65	42	3
9	اِسحاق نگر	Ishaqnugur, ...	350	1,898	10	4	149	103	116	14	0	0
10	اُسواپور	Uswapoor,.....	400	268	2	0	194	58	73	0	0	0
11	اسیوا شہزاد پور	Usewa Shuhzadpoor,...	1,154	747	14	49	495	72	297	37	5	4

12	اُصلپور	Usulpoor, ...	226	190	1	0	109	1	185	17	0	4
13	اغاپور	Aghapoor,.....	386	329	11	3	234	35	269	46	24	0
14	اُکبَرگنج رِیگوَان	Ukburgunj Raiguwan,†	285	227	0	0	124	88	0	0	0	0
15	اُکبَرنگَر	Ukburnugur, ...	314	256	6	7	188	5	123	56	0	0
16	اُکورَهي	Ukorhee, ...	2,434	1,931	89	57	1,074	317	498	399	31	94
17	الهه پور	Ulluhpoor,.....	314	201	3	0	150	6	65	0	0	0
18	اِندَلپور چپَرگَهٹه	Indulpoor Chupur G,hūta, ...	1,019	3,509	4	258	101	975	92	27	0	0
19	اِندوان خاص	Indwan Khas, ...	593	426	15	22	243	97	182	35	0	5
20	اُنگدپور	Ungudpoor, ...	710	432	9	166	138	68	268	63	0	6
21	انگُوري	Ungooree,.....	804	683	20	7	284	303	178	85	0	0
22	اننتپور	Ununtpoor, ...	976	611	57	28	341	105	143	72	4	10
23	اُودي‌پور	Oodeypoor, ...	175	507	3	2	174	118	8	0	23	0
24	اورنگ آبادپپري	Ourungabad Pipree,...	152	428	5	0	66	272	107	1	0	0
25	اُوريڑي	Ourerēe, ...	1,412	1,003	26	16	569	130	296	135	10	47
26	اُول اَیمه	Olaimuh,‡	2,192	1,369	140	0	942	109	574	71	577	264
27	اُومَریا	Oomurya,§	312	316	4	0	161	131	33	37	4	0

* This is an uninhabited Estate, cultivated by Pahee Kasht Asamees.
† *Vide* No. 5.
‡ A market is held in this Village once a week.
§ Ditto ditto.

Number in Purgunah.	Name of Village in Oordoo.	Name of Village in English.	Highest Juma of Settlement.	Total Area.	Rent Free.	Assessed Area.			Population in 1847.			
						Cultivated.		Culturable.	Hindoo.		Mahomedan and others not Hindoos.	
						Irrigated.	Unirrigated.		Cultivators.	Non-Cultivators.	Cultivators.	Non-Cultivators.
28	اهرُولي شيخ	Uhroulee Shekh,*.....	512	480	8	14	163	237	169	12	77	20
29	اَهرُولي گهاٹ	Uhroulee G,hat, ...	1,350	1,640	9	58	392	549	154	6	0	0
30	ايمه عنايت پُور	Aimuh Inayutpoor, ...	525	236	12	103	100	2	107	0	0	0
31	بادشاہ پور گهار	Badshahpoor G,har,...	1,016	769	40	14	454	151	260	102	8	10
32	بِجي پور سنگرسي	Bijepoor Singursee, ...	1,507	1,640	21	64	587	14	349	25	0	3
33	بِدکهُوري	Bidk,hoòree, ...	563	574	12	0	280	59	160	27	8	10
34	بَرگوَان	Burguwàn, ...	506	555	15	0	159	319	112	34	0	0
35	بِرمان حاجي پُور	Birman Hajeepoor, ...	1,606	927	48	25	658	73	283	247	0	9
36	بَروا رسُول پور	Burwa Rusoolpoor, ...	503	•366	7	3	294	20	69	51	44	20
37	بَرور ٹپّہ باطن	Burwur Tuppeh Batin,	3,831	2,183	39	18	1,793	83	709	725	12	25
38	بَروليِ بُزرگ	Buroulee Boozoorg, ...	1,604	1,221	29	403	585	70	400	415	54	57
39	بِرُوها	Biroha, ...	478	367	8	16	211	19	179	0	10	0
40	بَساوَن پور	Busawunpoor, ...	125	323	1	3	18	47	3	0	0	0

41	بمهرولي گورامو	Bumhroulee Goramow,	1,066	1,481	10	49	434	18	161	59	0	17
42	بمهرولي گهاٹ	Bumhroulee G,hat, ...	1,200	2,212	7	153	271	920	186	124	0	0
43	بمهنوٹي ٹپّه باطن	Bumhnoutee Tuppeh Batin, ...	1,612	673	13	0	564	2	258	116	16	7
44	بنواريپور	Bunwareepoor, ...	693	333	9	62	194	29	150	16	0	0
45	بودهيرا	Boodhera,†	450	564	9	0	238	241	0	0	0	0
46	بهار خاص	Behar Khas, ...	892	987	39	2	302	197	244	163	14	4
47	بهاري ٹپّه باطن	Beharee Tuppeh Batin,	470	501	7	2	219	12	78	8	0	0
48	بهال	Bhal, ...	3,496	2,712	62	14	1,839	173	723	41	47	30
49	بهرٹولي بهسندا	Bhurtoulee Bhoosunda,	896	1,379	0	189	172	0	79	122	0	4
50	بهرئي	Buhruee, ...	706	442	11	15	318	53	124	23	0	2
51	بهرئي ماه	Buhruee Mah, ...	1,208	652	31	31	420	78	318	102	81	23
52	بهرآيو	Bhurayur,.....	150	218	0	0	1	212	10	3	0	0
53	بهورپور	Buhorpoor, ...	330	150	2	35	101	1	74	29	0	0
54	بهوسراي	Bhou Surae,‡	125	256	0	0	30	112	0	0	0	0
55	بهوگنيپور	Bhogneepoor,§	1,101	893	11	134	531	47	464	267	62	71
56	بيبا پور	Beebapoor,.....	747	378	12	55	252	10	234	130	10	5

* A market is held in this Village once a week.
† *Vide* No. 5.
‡ *Vide* No. 5.
§ This is a Tehseeldaree and Thanah Station.

Number in Purgunah	Name of Village in Oordoo.	Name of Village in English.	Highest Jumla of Settlement.	Total Area.	Rent Free.	Assessed Area.			Population in 1847.			
						Cultivated.		Culturable.	Hindoo.		Mahomedan and others not Hindoos.	
						Irrigated.	Unirrigated.		Cultivators.	Non-Cultivators.	Cultivators.	Non-Cultivators.
57	بيرامُو	Beramow, ...	600	324	0	86	203	8	123	21	0	0
58	بيلهاپور	Beelhapoor, ...	594	530	12	45	235	150	39	44	182	23
59	پاٹي‌پورٹپّه باطِن	Patepoor Tuppeh Batin,	469	703	4	0	338	48	100	0	0	0
60	پاني‌مُو	Panemow, ...	859	574	25	20	340	106	251	108	0	0
61	پٹاک‌پور	Putakpoor, ...	435	362	8	0	257	19	96	49	0	0
62	پِتمبُرپور.	Pitumburpoor, ...	542	262	9	6	217	12	131	15	0	0
63	پُچلُکھه	Puchluk,h, ...	1,700	1,118	6	8	905	123	374	171	13	0
64	پَرکھوٹَم‌پور املِیها	Purk,hotumpoor Umiliha, ...	456	671	2	0	219	5	212	45	0	0
65	پرکھوتم‌پورکرلا	Purk,hotumpoor Kurla,	605	460	7	0	329	28	237	28	3	0
66	پُرهُراپور	Purhurapoor, ...	550	428	1	4	255	138	107	0	2	0
67	پِلکهني	Pilk,hinee,.....	802	414	19	113	186	8	202	76	11	2
68	پُورَه‌لنگ	Pooruhlung,*	100	121	0	0	38	79	0	0	0	0

69 1	پُوکھرایان بھگواندین دوبے	Pook,hrayan Bhug-wandeen Doobe,†	1,076	974	21	39	474	96	640	369	0	32
69 2	پُوکھرایان راحت علي	Pook,hrayan Rahut Ulee, ...	538	487	11	20	236	47	269	193	9	34
70	پُولَندر خاص	Poolundur Khas, ...	1,000	1,275	27	13	401	429	119	97	0	3
71	پَیلاوَر	Pailawur, ...	2,121	1,335	39	0	996	117	439	78	5	2
72	پیم‌پور	Peimpoor, ...	250	419	0	0	196	206	77	0	0	0
73	تارن‌پور	Tarunpoor, ...	557	334	12	56	193	40	103	67	33	16
74	تُتارپور	Tutarpoor,.....	1,166	1,087	10	146	753	65	148	122	84	10
75	تُرکي‌مَو	Toorkemow, ...	914	606	51	62	311	47	99	74	0	3
76	تَمراپور	Tumrapoor, ...	730	370	14	13	288	6	130	34	5	4
77	تُوتُوي‌چاند	Tootooee Chand, ...	658	319	7	27	190	56	191	48	0	3
78	تُوتُوي‌خان	Tootooee Khan, ...	448	294	5	0	198	62	140	24	13	0
79	تُورَرپور	Torurpoor, ...	250	889	5	33	102	20	93	13	21	4
80	تُونگا	Teonga,.....	1,084	1,884	1	202	370	103	423	121	6	0
81	ثنایا سالباهَن	Sunaya Salbahun, ...	719	797	20	64	260	6	136	87	0	0
82	ثنایا کھیرَہ	Sunaya K,heruh, ...	2,007	1,731	78	44	661	342	464	328	15	4
83	جَتُّوپور	Juttoopoor, ...	500	286	11	3	240	14	187	54	41	3

* *Vide* No. 5.

† A Grain market is held in this Village twice a week.

Number in Purgunah.	Name of Village in Oordoo.	Name of Village in English.	Highest Juma of Settlement.	Total Area.	Rent Free.	Assessed Area.			Population in 1847.			
						Cultivated.		Culturable.	Hindoo.		Mahomedan and others not Hindoos.	
						Irrigated.	Unirrigated.		Cultivators.	Non-Cultivators.	Cultivators.	Non-Cultivators.
84	جرسین	Jursen, ...	1,350	1,950	4	0	767	510	347	43	48	17
85	جعفرآباد	Jafurabad, ...	656	374	89	138	74	13	325	99	0	3
86	جگدیسپور	Jugdeespoor,.....	1,061	2,252	4	100	391	121	111	60	0	0
87	جلالپورآبسریا	Julalpoor Ubsurya, ...	1,250	838	5	69	547	106	234	63	31	5
88	جلالپورتپّہ باطن	Julalpoor Tuppeh Batin,.....	1,200	551	15	0	439	5	213	138	0	9
89	جلالپورمُحب	Julalpoor Moohib, ...	428	596	8	0	308	181	142	68	12	7
90	جلپورہ	Julpooruh, ...	246	272	0	0	116	146	10	0	0	0
91	جمالپورپورنیا	Jumalpoor Pooruneea,	501	525	7	2	183	298	175	12	6	0
92	جمالپورگردون	Jumalpoor Girdoun,...	445	265	19	63	153	6	197	118	6	0
93	جہانگیرپور	Juhangeerpoor,.....	2,347	1,421	33	25	1,010	128	554	127	97	85
94	چاندا پور	Chandapoor, ...	357	627	6	11	269	74	100	31	192	30
95	چپرھٹہ	Chuprehtuh, ...	1,250	1,720	17	94	610	188	220	28	0	0
96	چک جلال	Chuk Julal,*.....	189	127	0	0	98	18	0	0	0	0

97	1	چک چایمل حکم چند	Chukchaemul Hookoomchund, ...	202	146	4	0	74	29	75	12	0	0
97	2	چک چایمل دیبی	Chukchaemul Debee,..	201	146	4	0	74	29	69	5	0	0
98		چک سیام سندر علیجا نگر	Chuk Seam Soondur Uleejanugur, ...	378	219	10	0	147	50	237	41	0	0
99		چک شاہ میرپور	Chuk Shahmeerpoor,*	110	138	0	0	63	62	0	0	0	0
100		چک عظمت	Chuk Uzmut,*	195	186	0	0	158	24	0	0	0	0
101		چک نبیا	Chuk Nibya,*	38	52	0	15	2	0	0	0	0	0
102		چک نینیان کھیرہ	Chuk Naineean K,heruh,*	39	50	0	0	16	31	0	0	0	0
103		چندنان مو	Chundnanmow,.....	557	297	22	6	229	9	283	134	0	0
104		چھتنی ٹپہ باطن	Ch'hutenee Tuppeh Batin,.....	909	552	20	8	385	41	206	118	0	13
105		حسن پور دوبکی	Husunpoor Doobkee,...	503	295	3	11	168	57	257	41	0	7
106		حضرت میرپور	Huzrut Meerpoor,.....	148	89	5	0	71	7	33	5	0	0
107		درگداس پور چک جگمن	Dirgdaspoor Chuk Jugummun, ...	282	318	18	0	158	119	134	5	0	0
108		درگداسپور چک گنگا رام	Dirgdaspoor Chuk Gungaram,.....	353	269	6	0	98	150	59	5	0	0
109		دودھنیا	Doodhuneea, ...	207	382	1	0	199	151	0	0	49	3
110		دولت پور عالمپور	Doulutpoor Alumpoor,	1,013	1,014	3	116	409	16	354	551	4	141

* *Vide* No. 5.

Number in Purgunah.	Name of Village in Oordoo.	Name of Village in English.	Highest Juma of Settlement.	Total Area.	Rent Free.	Assessed Area.			Population in 1847.			
						Cultivated.		Culturable.	Hindoo.		Mahomedan and others not Hindoos.	
						Irrigated.	Unirrigated.		Cultivators.	Non-Cultivators.	Cultivators.	Non-Cultivators.
111	دُولیچند پور	Dooleechundpoor,.....	267	170	3	0	130	31	46	0	0	0
112	دُوهراپور	Dohrapoor, ...	1,642	1,048	79	52	708	74	582	103	0	0
113	دِیانت پور	Deanutpoor, ...	1,015	553	8	42	427	24	190	43	0	2
114	دیبي‌پور نوآباد	Debeepoor Nouabad,...	386	239	2	8	174	23	62	45	0	0
115	دیلولي	Diloulee, ...	704	1,160	3	40	374	31	161	132	0	0
116	دیوامُو	Dewamow, ...	619	465	16	12	249	5	295	149	0	5
117	دیوبَرمُهه پور	Deoburmuhpoor, ...	567	376	13	7	269	6	251	60	0	3
118	دیورَهت پٹّي بندرابن	Deoruhut Puttee Bindrabun, ...	668	1,419	3	29	569	194	1,218	332	1	21
119	دیورَهت پٹّي رام بخش	Deoruhut Puttee Rambukhsh, ...	377	653	5	11	268	89	Included in the above.			
120	دیورَهت پٹّي سي کِشني	Deoruhut Puttee Seekishnee, ...	334	487	2	6	290	36	Ditto		ditto.	
121	دیورَهت پٹّي کدّهول	Deoruhut Puttee Kurhol, ...	139	548	1	7	230	77	Ditto		ditto.	

122	دیورُهت پٹّي لالہ	Deoruhut Puttee Laluh,...	453	868	2	10	372	111	Ditto		ditto.	
123	دیورُهت پٹّي هیرانند	Deoruhut PutteeHeeranund, ...	366	759	4	11	301	103	Ditto		ditto.	
124	دیوَن پور	Dewunpoor, ...	641	370	2	9	277	48	86	16	0	0
125	دیویرچک تُلسي پور	Deewerchuk Toolseepoor, ...	1,312	1,794	6	76	372	206	447	96	10	0
126	دارهاپور	Darhapoor, ...	507	235	24	44	143	1	301	29	5	0
127	درهواپور	Durhwapoor,.....	465	226	7	5	186	7	139	122	10	5
128	دونریامو	Doonreeamow, ...	600	796	9	46	211	96	256	126	0	4
129	دیگهہ	Deeg,h, ...	1,045	927	44	23	476	190	363	67	0	12
130	راجپوربودهولي	Rajpoor Boodhowlee,...	908	661	23	18	405	120	231	118	4	0
131	راجپورتورر	Rajpoor Torur,.....	900	566	20	64	316	7	378	798	80	110
132	رام پوراندوان ایمہ	Rampoor Indwan Aimuh, ...	325	295	10	5	192	52	163	77	153	78
133	رام پوراندوان خالصہ	Rampoor Indwan Khalsuh,*	603	426	10	3	371	14	0	0	0	0
134	رای رامان پور	Raeramanpoor,.....	450	291	1	0	135	124	184	6	0	3
135	رُسُول پور اومّت	Rusoolpoor Oommut,	211	140	1	4	111	1	10	6	35	0
136	رُسُول پور بُهورَندا	Rusoolpoor Bhoorunda,	755	863	1	100	231	19	61	97	0	0

* *Vide* No. 5.

Number in Purgunah.	Name of Village in Oordoo.	Name of Village in English.	Highest Juma of Settlement.	Total Area.	Rent Free.	Assessed Area.			Population in 1847.			
						Cultivated.		Culturable.	Hindoo.		Mahomedan and others not Hindoos.	
						Irrigated.	Unirrigated.		Cultivators.	Non-Cultivators.	Cultivators.	Non-Cultivators.
137	رَسُول‌پور ٹپّہ پُلندر	Rusoolpoor Tuppeh Poolundur, ...	225	197	1	0	115	49	24	0	0	0
138	رَسُول‌پور کتھري	Rusoolpoor Kuthree,...	917	1,373	28	7	370	41	314	65	22	6
139	رَسُول‌پور وَینان	Rusoolpoor Wainan,...	341	191	8	23	137	2	109	7	0	0
140	رَمُوخاص	Rumou Khas, ...	1,122	690	15	58	532	13	336	86	75	4
141	رنیا ٹپّہ باطِن	Runeea Tuppeh Batin,	850	754	5	91	300	133	117	106	7	0
142	رُورگانون	Roorgaon, ...	1,044	714	60	60	305	128	182	73	0	20
143	ریشَم‌پور انگوارہ	Reshumpoor Ungwaruh, ...	337	177	14	91	48	3	117	51	0	0
144	سالارپور	Salarpoor, ...	412	745	7	11	182	17	129	0	0	0
145	ستھرا بُزرگ	Suthra Boozoorg, ...	702	395	24	13	235	59	233	0	12	4
146	ستھرا خورد	Suthra Khoord,.....	557	305	8	5	160	116	63	60	16	5
147	سَجگوان	Sujguwan,.....	992	705	8	5	520	85	244	89	0	6
148	سجور کشن‌پور	Sijour Kishoonpoor,...	1,805	1,221	34	0	753	160	492	226	24	15

149	سَروته	Suroutuh, ...	800	1,158	0	65	188	318	198	78	0	0
150	سعدُالله پورچک مُکرَند	Sadoolluhpoor Chuk Mukrund, ...	562	326	16	0	283	2	110	113	4	2
151	سُکھه سَورا	Sook,hsoura, ...	751	504	11	4	347	59	160	58	26	3
152	سُکھمان پور	Sook,hmanpoor, ...	319	336	0	0	196	118	9	0	0	0
153	سُلطانپور	Sooltanpoor, ...	355	730	5	0	186	33	139	23	0	1
154	سِلهَولا بُزرگ	Silhoula Boozoorg, ...	713	333	10	6	252	18	232	35	0	0
155	سِلهَولا خُورد	Silhoula Khoord, ...	534	351	4	0	276	36	30	6	0	0
156	سَلیم پور ایمه	Sulempoor Aimuh, ...	176	103	11	0	59	25	84	4	7	0
157	سَلیم پور وَینان	Sulempoor Wainan, ...	713	441	24	332	38	7	223	37	0	0
158	سَمنان پور	Sumnanpoor,*	150	123	0	0	86	33	0	0	0	0
159	سُندر پور چک بهیکهاري	Soondurpoor Chuk Bhik,haree,*	203	132	2	11	111	1	0	0	0	0
160	سُونرا پور	Sonrapoor, ...	482	480	6	4	223	88	169	45	7	6
161	سَهاري	Suharee, ...	750	1,392	3	26	374	64	316	39	8	0
162	سید علي پور چک حیات	Said Uleepoor Chuk Hyat, ...	748	537	21	7	448	4	128	32	0	0
163	سیلهو پور	Seelhoopoor, ...	1,203	905	12	0	473	17	584	111	0	9
164	شاه پور	Shahpoor,*	110	824	0	10	47	225	0	0	0	0

* *Vide* No. 5.

Number in Purgunah.	Name of Village in Oordoo.	Name of Village in English.	Highest Juma of Settlement.	Total Area.	Rent Free.	Assessed Area.			Population in 1847.			
						Cultivated.		Culturable.	Hindoo.		Mahomedan and others not Hindoos.	
						Irrigated.	Unirrigated.		Cultivators.	Non-Cultivators.	Cultivators.	Non-Cultivators.
165	شاهجهانپور چکمرلي	Shahjuhanpoor Chuk Moorlee, ...	605	438	28	27	342	3	238	44	0	0
166	شاهجهانپور سرای درگداس	Shahjuhanpoor Surae Dirgdas, ...	627	1,192	4	0	312	258	147	65	18	44
167	شاهجهانپور کتهرا بُزرگ	Shahjuhanpoor Kuthra Boozoorg, ...	455	452	18	8	143	224	42	11	32	11
168	شاهجهانپور مَروَا	Shahjuhanpoor Murooa, ...	2,351	1,213	77	211	791	16	696	317	32	26
169	شهاباجنیدا پور	Shuhaba Junedapoor, ...	1,075	806	25	22	557	129	120	86	0	15
170	شهابپور اسیوا	Shuhabpoor Usewa, ...	560	444	6	0	239	106	175	16	1	0
171	شهابپور بیوان	Shuhabpoor Bewan, ...	373	287	4	1	155	80	46	0	0	0
172	شهابپور ساطن	Shuhabpoor Satin, ...	545	300	4	32	221	5	154	55	0	6
173	شهزاد پور چوکي	Shuhzadpoor Choukee,	357	375	3	7	184	25	197	12	0	0
174	شیخ پور هار	Shekhpoor Har, ...	875	720	12	0	368	154	213	23	51	13
175	علي احمد پور	Ulee Uhmudpoor,* ...	148	118	0	8	93	13	0	0	0	0

176	علي پور چورا	Uleepoor Chowra,.....	284	332	10	0	164	13	84	135	17	36
177	علیجانگر صمي الدین پور چک کیسور	Uleejanugur Moohee-ooddeenpoor Chuk Kishor, ...	728	421	21	12	363	5	184	65	0	2
178	غوث گنج	Ghous Gunj,.....	85	317	1	0	43	1	344	1,770	0	339
179	فتح پور راہ	Futehpoor Rah, ...	2,636	1,771	25	4	1,236	46	679	170	153	64
180	فیض آباد	Faizabad, ...	514	312	17	18	231	13	24	14	2	0
181	فیض اللہ پور	Faizoolluhpoor,.....	121	126	3	0	116	2	22	45	0	0
182	قطب پور گوري	Qootoobpoor Gouree,...	500	684	1	0	215	167	149	6	0	0
183	کاناکھیرہ	Kana K,heruh,.....	125	135	5	0	114	0	109	88	5	12
184	کاندھي رام بخش	Kandhee Rambukhsh,	1,352	849	36	44	536	119	430	256	1	22
185	کاندھي لایق سنگہ	Kandhee Layuq Sing,h, ...	1,325	771	21	94	510	39	360	332	19	8
186	کچھہ گانون	Kuch'hgaon, ...	1,200	2,079	10	48	601	239	314	59	1	13
187	کرپال پور	Kirpalpoor, ...	1,020	1,416	4	144	270	148	122	78	0	0
188	کریا پور	Kuryapoor, ...	510	774	0	58	266	12	153	46	0	0
189	کنور پور تھنوان پور	Koonwurpoor, T,hu-nooanpoor, ...	650	679	9	9	302	45	131	42	13	4
190	کنور پور نوآباد	Koonwurpoor Noua-bad,.....	654	322	7	0	274	8	210	85	0	4

* *Vide* No. 5.

Number in Purgunah.	Name of Village in Oordoo.	Name of Village in English.	Highest Juma of Settlement.	Total Area.	Rent Free.	Assessed Area.			Population in 1847.			
						Cultivated.		Culturable.	Hindoo.		Mahomedan and others not Hindoos.	
						Irrigated.	Unirrigated.		Cultivators.	Non-Cultivators.	Cultivators.	Non-Cultivators.
191	کوٹرا پالي	Kotra Pale, ...	467	1,192	23	4	241	61	187	28	0	0
192	کورهوا	Korhwa, ...	585	447	13	105	129	46	103	6	0	3
193	کُوسرجاپور	Kosurjapoor, ...	508	354	3	6	186	104	144	29	1	0
194	کهرتلا	K,hurtula, ...	676	789	2	40	277	72	258	0	0	0
195	کهرکا ٹپّه باطن	K,hurka Tuppeh Batin,	300	636	0	4	61	160	134	13	0	4
196	کیسي	Keesee, ...	314	698	13	2	232	16	115	32	91	84
197	کیلیٔ ٹپّه باطن	Kailuee Tuppeh Batin,	2,079	1,929	50	60	836	129	756	163	49	40
198	کیوٹرہ چهرپور	Keoturuh Chehurpoor,	716	734	5	7	217	143	152	124	0	2
199	کیول پور گردون درگا سنگه	Kewulpoor Girdoun Doorga Sing,h, ...	356	227	16	7	165	8	57	78	0	0
200	کیول پور گردون کاشي پرشاد	Kewulpoor Girdoun Kasheepurshad, ...	280	170	5	1	110	31	23	15	21	38
201	کیول پور گردون گهنسیا م	Kewulpoor Girdoun G,hunseam, ...	404	276	12	1	216	10	94	87	0	0

202	کیول پور گردون هرلال	Kewulpoor Girdoun Hurlal, ...	348	221	16	4	146	24	60	44	0	0
203	کیول نین پور	Kewul Nainpoor, ...	423	192	1	28	148	2	103	55	0	4
204	گدائي کهیرہ	Gudaee K,heruh, ...	989	429	45	92	210	8	246	267	0	15
205	گردهرپور	Girdhurpoor, ...	1,065	1,069	32	0	476	40	394	24	0	13
206	گلولي	Gooloulee,.....	1,668	917	155	189	309	37	674	197	6	13
207	گنگا بشن پور	Gunga Bishoonpoor,...	300	234	9	0	138	23	212	32	5	0
208	گوپال پور	Gopalpoor,.....	369	491	2	0	201	22	69	20	0	0
209	گورپاٹهک	Gour Pathuk, ...	1,583	1,079	5	8	835	131	408	283	0	16
210	گورگانون	Goorgaon,.....	2,289	1,456	49	260	720	12	500	448	24	41
211	گوري اجن پور	Gouree Ujun, ...	475	471	14	0	262	147	87	10	23	8
212 1	گوري کرن پٹي بهواني	Gouree Kurun Puttee Bhuwanee,.....	277	127	4	10	93	1	56	30	0	0
212 2	گوري کرن پٹي ٹهاکرپرشاد	Gouree Kurun Puttee T,hakoorpurshad,..	1,106	506	18	39	371	4	409	140	14	16
212 3	گوري کرن پٹي لعل چند	Gouree Kurun Puttee Lalchund, ...	277	127	5	10	92	1	85	30	0	0
212 4	گوري کرن پٹي نین سکهه	Gouree Kurun Puttee Nainsook,h, ...	553	253	9	20	185	2	170	72	0	0
213	گورها صالح	Goorha Saleh, ...	1,008	1,746	17	17	399	308	227	100	0	0
214	لبهرسي	Lubhursee, ...	550	871	11	0	239	218	89	31	9	4

Number in Purgunuh.	Name of Village in Oordoo.	Name of Village in English.	Highest Juma'of Settlement.	Total Area.	Rent Free.	Assessed Area.			Population in 1847.			
						Cultivated.		Culturable.	Hindoo.		Mahomedan and others not Hindoos.	
						Irrigated.	Unirrigated.		Cultiva-tors.	Non-Culti-vators.	Cultiva-tors.	Non-Culti-vators.
215	لکھنان‌پور	Luk,hnanpoor, ...	478	517	3	0	221	27	98	0	0	0
216	لونان‌پور	Lonanpoor, ...	1,227	727	22	39	330	269	209	93	0	1
217	مانچه	Manchuh, ...	1,703	778	27	0	564	82	542	308	3	12
218	ماورمطاهرپور	Mawur Mootahurpoor,	1,000	2,173	7	0	607	309	361	52	44	82
219	مُحَمّدپورچَمسان	Mohummudpoor Chumsan, ...	1,054	1,442	8	22	552	24	328	321	62	154
220	مُحَمّدپوردوبها	Mohummudpoor Dobha, ...	853	408	23	77	192	60	166	80	26	0
221	مُحَمّدپورسراي زين	Mohummudpoor Surae Zain, ...	952	502	10	2	403	13	171	55	5	4
222	مُحَمّدرضاپور	Mohummud Ruzapoor,	526	298	3	35	191	30	149	0	20	3
223	مُحَمّدمرادپور	Mohummud Moorad-poor,*	160	126	0	0	83	40	0	0	0	0
224	مُحَمّدپورگومت	Mohummudpoor Goommut,‡.....	626	662	11	0	295	75	0	0	0	0
225	مداريپور	Mudareepoor, ...	443	213	8	43	141	7	186	60	5	0

226	مدنون‌پور	Mudnoonpoor, ...	431	476	3	0	191	77	60	0	0	0
227	مدیاپور	Mudeeapoor, ...	550	332	10	11	242	25	205	0	0	0
228	ملاسا	Mulasa, ...	1,615	1,839	11	59	637	31	634	103	11	6
229	مَلک‌پور اَمرُودھا	Mulikpoor Umrouduh,‡	418	422	2	20	183	5	516	781	204	164
230	ملوک چندپور	Mulookchundpoor, ...	267	203	6	2	163	20	75	0	0	0
231	مَوْخاص	Mow Khas, ...	285	348	6	10	126	154	55	0	21	0
232	موسی‌نگر اعظم گنج	Moosanugur Aazum-gunj,§	99	348	2	12	30	1	213	2,358	38	142
233	مونرِیرا	Moonrēra, ...	678	398	7	0	323	11	213	291	0	13
234	مہا سنگھ‌پور بھگوتي	Muha Sing,hpoor Bhugoutee,.....	2,453	1,804	49	0	680	447	669	0	12	0
235	مہولیا	Muholeea, ...	193	289	3	25	120	0	44	6	0	0
236 1	مہیرا رام‌بخش	Muhera Rambukhsh,...	450	803	6	4	191	522	163	0	0	0
236 2	مہیرا رام‌سنگھ	Muhera Ram Sing,h,...	450	804	6	5	190	522	120	14	0	0
237	نتھُواپور	Nuthooapoor, ...	202	278	1	9	89	64	95	20	0	0
238	نروتم‌پور چک بنگش	Nurotumpoor Chuk Bungush, ...	651	376	8	15	294	12	106	241	0	4
239	نکسیا	Nikuseea, ...	600	932	9	0	294	158	87	0	0	0
240	نگوان	Nuguwan, ...	300	790	0	34	104	3	56	20	0	0

* *Vide* No. 5.
† Ditto ditto.

‡ A Grain market is held in this Village on Tuesdays and Saturdays.
§ Markets of Grain and Al-Dye are held in this Village twice a week.

Number in Purgunuh.	Name of Village in Oordoo.	Name of Village in English.	Highest Juma of Settlement.	Total Area.	Rent Free.	Assessed Area.			Population in 1847.			
						Cultivated.		Culturable.	Hindoo.		Mahomedan and others not Hindoos.	
						Irrigated.	Unirrigated.		Cultivators.	Non-Cultivators.	Cultivators.	Non-Cultivators.
241	نگوهي جمال پور	Nigohee Jumalpoor, ...	803	1,022	10	7	395	16	474	382	27	42
242	نگينه	Nugeenuh,.....	1,070	1,979	5	0	326	280	91	20	0	0
243	ننهوان پور	Nunhooanpoor, ...	673	348	16	89	195	2	235	155	0	12
244	نوبات پور	Noubatpoor, ...	800	734	7	0	344	183	162	45	27	5
245	نيراكرپال پور	Nairakirpalpoor, ...	938	565	36	12	338	39	313	67	14	33
246	وينان چتربهوج پور	Wainan Chutoor-bhoojpoor, ...	1,870	1,037	63	30	798	17	690	152	24	21
247	هادي پور چک ديبي	Hadeepoor Chuk Debee,.....	363	182	1	19	130	12	55	41	0	4
248	هارامو شاداب پور	Haramow Shadabpoor,	1,305	1,001	41	33	547	40	449	110	14	11
249	هانسي مو	Hansemow, ...	569	327	7	137	132	4	226	70	4	0
250	هدايت پور بهلار	Hidayutpoor Bhilar,...	530	1,529	6	108	227	373	123	152	0	47
251 1	هردوا ايمه حاتم علي	Hurdooa Aimuh Hatim Ulee, ...	23	52	1	0	31	16	4	0	16	0

251 2	هردوا ايمه مهتاب بي‌بي	Hurdooa Aimuh Muhtab Beebee,...	47	113	3	0	51	50	27	0	27	0
252	هردوا ٹپه پلندر	Hurdooa Tuppeh Poolundur, ...	213	317	18	0	96	191	41	0	0	0
253	هَرهَرا	Hurhura, ...	629	589	7	8	262	199	210	15	0	0
254	هليا ايمه	Huleea Aimuh,.....	408	454	7	102	79	13	83	168	35	3
255	هيراپور	Heerapoor, ...	672	398	26	0	328	9	123	10	44	5
		Total,.....	1,90,326	1,75,535	3,715	7,966	79,252	23,820	50,638	24,646	4,044	3,301

R. MONTGOMERY,
Collector and Magistrate.

CAWNPOOR,
Collectorate, June, 1848.

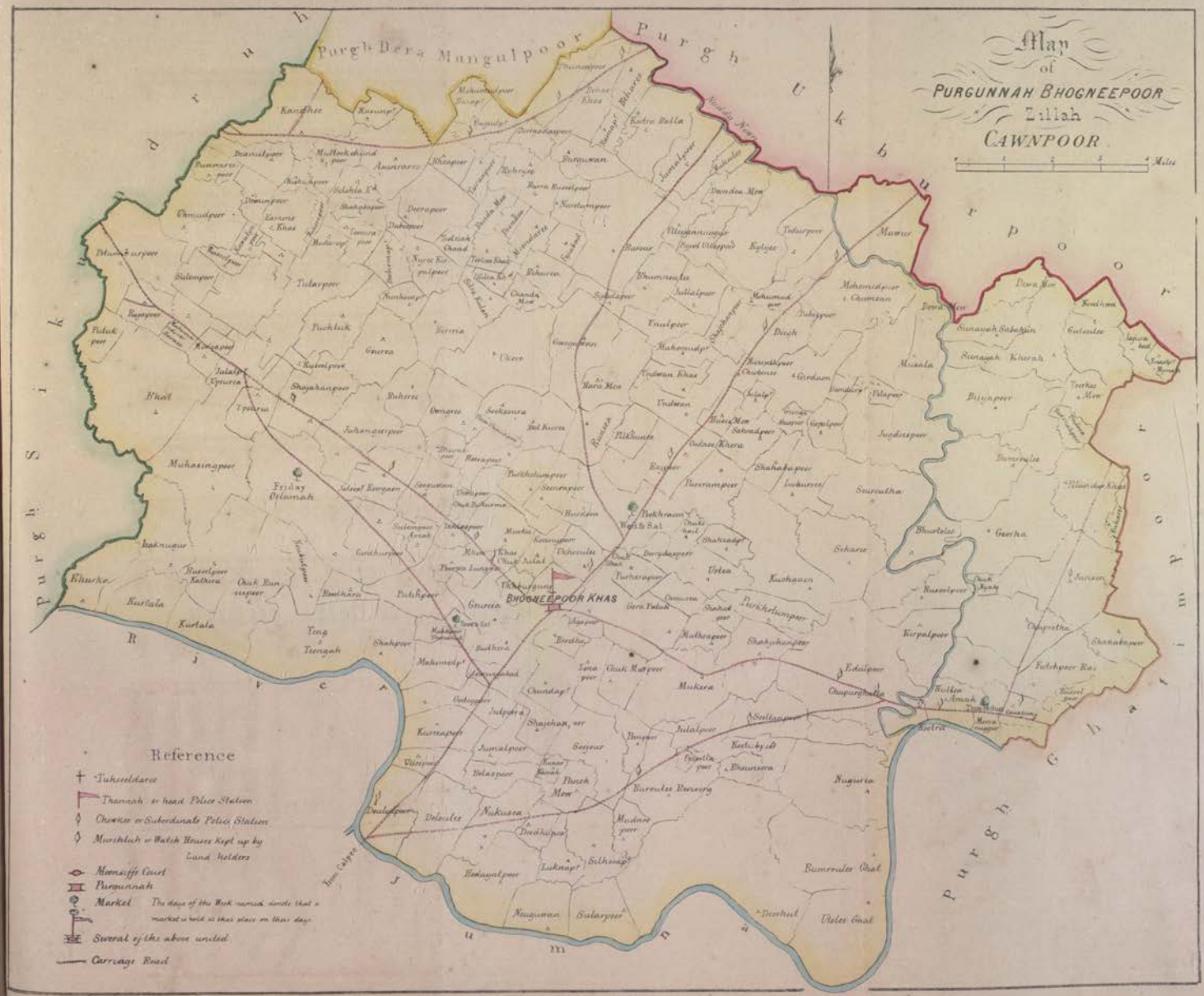
Map
of
PURGUNNAH BHOGNEEPOOR
Zillah
CAWNPOOR
Miles
Purgh Dera Mungulpoor
Purgh Ukburpoor
Purgh Sikundruh
Purgh Ghatimpoor
River Jumna
BHOGNEEPOOR KHAS
Friday Oslamah
Reference
Tuhseeldaree
Thannah or head Police Station
Chowkee or Subordinate Police Station
Murshluh or Watch Houses kept up by Land holders
Moonsiffs Court
Purgunnah
Market
The days of the Week named denote that a market is held at that place on their days
Several of the above united
Carriage Road

REGISTER

OF

MOUZAHS

IN

PURGUNUH GHATUMPOOR.

Register of Mouzahs in Purgunuh Ghatumpoor.

Number in Purgunuh.	Name of Village in Oordoo.	Name of Village in English.	Highest Juma of Settlement.	Total Area.	Rent Free.	Assessed Area.			Population in 1847.			
						Cultivated.		Culturable.	Hindoo.		Mahomedan and others not Hindoos.	
						Irrigated.	Unirrigated.		Cultivators.	Non-Cultivators.	Cultivators.	Non-Cultivators.
1	اجوري	Ujouree, ...	1,406	778	26	213	252	173	262	0	22	0
2	اسدهنان جواهر	Usdhunan Juwahur,	1,202	715	39	189	312	72	374	135	0	8
3	اسدهنان گنگادین	Usdhunan Gungadeen,	1,181	702	40	117	372	76	609	62	0	0
4	اسگها	Usguha,.....	1,588	748	29	25	549	71	295	25	0	0
5	اسمعئیل پور تیلوک	Ismaeelpoor Tilok,* ...	275	219	19	0	122	60	0	0	0	0
6	اسمعئیل پور قدیم	Ismaeelpoor Qudeem,	914	577	1	342	78	24	128	49	0	0
7	اسنیان	Useneean, ...	1,500	654	8	484	10	28	418	222	0	2
8	اسوارمو	Uswarmow, ...	461	622	0	57	154	146	108	0	0	0
9	اسوکهه پور	Usok,hpoor, ...	735	315	22	222	33	2	124	47	0	0
10	اعتماد پور	Eatmadpoor, ...	1,200	928	28	1	620	154	261	94	0	2
11	اقا پور	Aqapoor, ...	739	529	27	205	115	30	248	178	39	0
12	اکبر پور بیربر	Ukburpoor Beerbur,...	1,844	1,751	11	0	769	41	601	67	108	23

13	اکبرپور جھمیا بھولا سنگھ	Ukburpoor Jhoomueea Bhola Sing,h,	500	319	11	2	189	75	40	46	0	0
14	اکبرپور جھمیا تیج سنگھ	Ukburpoor Jhoomueea Tej Sing,h,...	500	320	9	7	232	23	48	73	0	0
15	اکبرپور جھمیا رام سہای	Ukburpoor Jhoomueea Ramsuhae,...	500	309	6	4	178	82	58	58	2	0
16	اکبرپور جھمیا گرور سنگھ	Ukburpoor Jhoomueea Girwur Sing,h,	500	313	8	5	168	83	39	0	0	0
17	اکبرپور جھمیا گھنسام سنگھ	Ukburpoor Jhoomueea G,hunseam Sing,h, ...	500	321	7	4	158	120	40	64	0	0
18	امرتي پور سمرولي	Umirtepoor Sumroulee,	1,129	1,479	6	65	604	527	93	19	0	1
19	امولي	Umoulee, ...	515	431	1	121	174	19	493	41	13	0
20	انون پور	Unnoonpoor, ...	945	516	18	48	335	37	299	143	16	0
21	انونیا	Unooneea, ...	850	596	16	16	262	198	124	5	4	0
22	اورنگ نگر	Ourungnugur,†.....	394	250	16	24	131	30	119	79	12	43
23	اوریا	Oorya, ...	879	623	26	350	110	42	404	13	0	0
24 1	اومري حصہ بہادر سنگھ	Oomree Hissuh Buhadoor Sing,h, ...	534	243	16	107	91	2	189	0	0	19
24 2	اومري حصہ کسولي	Oomree Hissuh Kusole,	1,069	487	24	214	182	5	270	121	21	25
24 3	اومري حصہ منسکھہ	Oomree Hissuh Munsook,h, ...	534	242	16	107	91	1	152	79	26	21

* This is an uninhabited Estate, cultivated by Pahee Kasht Asamees.

† A Grain market is held in this Village every Sunday and Thursday.

Number in Purgunah.	Name of Village in Oordoo.	Name of Village in English.	Highest Juma of Settlement.	Total Area.	Rent Free.	Assessed Area.			Population in 1847.			
						Cultivated.		Culturable.	Hindoo.		Mahomedan and others not Hindoos.	
						Irrigated.	Unirrigated.		Cultivators.	Non-Cultivators.	Cultivators.	Non-Cultivators.
25 1	ایٹرا اجیت سنگھ	Eeturra Ujeet Sing,h,	1,249	675	34	138	302	48	475	102	0	18
25 2	ایٹرا دولت رام	Eeturra Doulut Ram,	1,248	675	35	138	302	48	310	125	0	11
25 3	ایٹرا گنگا سنگھ	Eeturra Gunga Sing,h,	1,249	675	35	138	302	48	429	120	0	8
26	ایٹورا گوپي	Eetoura Gopee,.....	900	675	8	18	327	153	152	74	0	3
27	ایچھولي	Eech'houlee, ...	714	487	11	90	295	36	240	119	0	6
28	ایمن پور	Emunpoor, ...	227	131	4	56	47	4	28	0	19	0
29	ایمہ رام ساري	Aimuh Ramsaree,* ...	130	94	0	22	47	25	0	0	0	0
30	ایمہ رہٹي	Aimuh Ruhtee,.....	300	377	2	38	167	152	63	0	3	0
31	بارہ دولت پور	Baruh Doulutpoor, ...	2,321	1,338	70	350	561	72	812	335	12	7
32	باندھ	Bandh, ...	1,200	1,110	25	82	454	184	260	19	0	0
33	باون	Bawun, ...	1,002	819	27	18	304	200	202	21	4	0
34	بدلي سمنان پور	Budle Sumnanpoor,† ..	1,605	2,463	4	39	746	1,502	0	0	0	0
35	برولي	Buroulee, ...	1,623	939	32	368	325	125	360	245	0	12

36	برهان‌پور	Boorhanpoor,.....	350	198	3	0	168	12	45	25	0	0
37	بريا خورد	Biryakhoord,.....	535	623	5	148	171	131	130	0	6	0
38	بري‌پال بهاري سنگه	Bureepal Beharee Sing,h,‡	1,270	1,159	31	157	304	299	374	107	54	0
39	بري‌پال هتّهي سنگه	Bureepal Huthee Sing,h,§	1,270	1,139	18	153	491	157	520	51	9	0
40	بري مهتين	Buree Muhtain, ...	1,045	847	53	63	374	128	653	0	25	0
41	بسورا	Busoura, ...	725	512	15	0	399	45	110	70	2	0
42	بشن‌پور موئي	Bishoonpoor Muwaee,	950	575	14	126	205	114	248	55	0	0
43	بكسرا ٹپّه پلندر	Buksura Tuppeh Poolundur, ...	843	848	17	0	398	17	313	65	8	1
44	بگريا	Bugurya, ...	306	587	2	29	111	32	12	0	0	0
45	بلگوان اوتم	Bilguwan Oottim,.....	107	72	3	11	30	11	155	0	0	0
46	بلگوان بلديو	Bilguwan Buldeo,.....	107	75	3	13	33	5	Included in the above.			
47	بلگوان درگا	Bilguwan Doorga, ...	107	72	3	9	35	6	Ditto	ditto.		
48	بلگوان رتي رام	Bilguwan Ruteeram,...	320	217	7	39	99	14	Ditto	ditto.		
49	بلند پور چونر	Boolundpoor Chounr,	1,782	1,152	29	13	479	440	458	69	0	15
50	بلهاپاره بزرگ	Bulhaparuh Boozoorg,	2,567	1,396	42	628	264	24	679	497	0	17
51	بلهاپاره خورد	Bulhaparuh Khoord,...	674	602	16	169	150	117	209	67	0	0

* This is an uninhabited Estate, cultivated by Pahee Kasht Asamees.
† *Vide* No. 29.
‡ A market is held in this Village every Monday and Friday, and Cotton, Ghee and Gunny sold extensively.
§ Ditto ditto.

Number in Purgunah.	Name of Village in Oordoo.	Name of Village in English.	Highest Juma of Settlement.	Total Area.	Rent Free.	Assessed Area.			Population in 1847.			
						Cultivated.		Culturable.	Hindoo.		Mahomedan and others not Hindoos.	
						Irrigated.	Unirrigated.		Cultivators.	Non-Cultivators.	Cultivators.	Non-Cultivators.
52	بمهوري	Bumhouree, ...	1,860	873	23	287	432	32	367	36	0	4
53	بنبورهاگهٹوا	Bunboorha Ghutwa,...	1,358	1,513	19	225	762	51	337	200	0	5
54	بوهاربزرگ	Bowhar Boozoorg, ...	2,432	1,305	72	917	22	64	753	229	7	12
55	بيهٹه بزرگ	Behtuh Boozoorg,.....	2,005	856	5	364	260	157	336	28	12	8
56 1	بهدرس حصه اچهولال	Bhudrus Hissuh Uch'hoolal, ...	616	391	0	138	73	25	415	399	16	17
56 2	بهدرس حصه مان راى	Bhudrus Hissuh Manrae, ...	554	343	0	123	62	43	313	307	11	9
56 3	بهدرس حصه هرسكهه راي	Bhudrus Hissuh Hursook,hrae, ...	312	204	0	70	36	23	72	356	0	18
57	بهدوارة بزرگ	Bhudwaruh Boozoorg,	2,690	1,518	64	333	826	18	570	158	3	12
58	بهديونان ايسري سنگه	Bhudeonan Eeshoo-ree Sing,h,.....	144	82	2	50	7	5	58	6	0	0
59	بهديونان سخاوت علي	Bhudeonan Sukha-wut Ulee, ...	1,005	543	39	293	71	6	361	79	0	8
60	بهرولي	Buhroulee, ...,...	1,222	881	32	17	489	176	111	0	0	0

61	بهلسا	Bhelsa, ...	661	276	13	138	87	1	157	37	0	0
62	بي‌بي‌پور	Beebeepoor, ...	3,612	2,167	34	527	1,152	193	1,139	461	36	35
63	بيچهي‌پور	Beech'heepoor, ...	451	230	7	91	72	48	72	12	0	0
64	بيرپور	Beerpoor, ...	783	539	37	176	158	4	138	156	0	0
65	بيندا جهان‌آباد	Benda Juhanabad,* ...	2,329	2,794	31	280	1,291	247	604	104	0	11
66 1	بيهوپور بهگي	Beehoopoor Bhuggee,..	385	179	9	114	23	10	99	0	0	3
66 2	بيهوپور شيودين	Beehoopoor Shioodeen,	384	179	9	114	23	10	55	17	0	0
66 3	بيهوپور گهنا	Beehoopoor G,huna,...	385	179	9	113	25	9	45	8	0	0
67	بيهوپور گهنارام	BeehoopoorG,hunaram,	1,171	467	17	343	29	3	267	145	0	7
68	پاره چاند	Paruhchand,.....	302	506	1	3	155	257	120	18	0	0
69	پاره رايب	Para Raeb, ...	998	421	13	192	168	3	211	100	0	0
70	پاسي کهيره	Pasee K,heruh,.....	1,055	712	31	157	283	44	404	88	0	4
71	پيرهتّه	Pipruhtuh,.....	961	536	16	159	230	60	295	84	0	4
72	پتاره چترسنگه	Putaruh Chutoor Sing,h, ...	531	336	21	100	111	17	104	81	0	0
73	پتاره شيوبخش	Putaruh Shioobukhsh,	535	354	18	89	143	6	118	43	0	11
74	پتاره گوردين	Putaruh Goordeen, ...	821	586	46	218	129	15	296	120	0	0
75	پتاره لاله بقال	Putaruh Laluh Buqqal,	1,017	711	31	105	336	46	441	84	0	3

* A new Gunj and an Inn have lately been erected in this Village by the Zemindar.

Number in Purgunuh.	Name of Village in Oordoo.	Name of Village in English.	Highest Juma of Settlement.	Total Area.	Rent Free.	Assessed Area.			Population in 1847.			
						Cultivated.		Culturable.	Hindoo.		Mahomedan and others not Hindoos.	
						Irrigated.	Unirrigated.		Cultivators.	Non-Cultivators.	Cultivators.	Non-Cultivators.
76	پتارہ لالہ صراف	Putaruh Laluh Surraf,	1,566	1,046	51	223	400	83	355	272	22	26
77	پتارہ ماکھن	Putaruh Mak,hun, ...	243	174	11	86	28	3	80	11	0	0
78	پتارہ نہال سنگھ	Putaruh Nihal Sing,h,	1,040	695	41	217	219	44	269	199	7	15
79	پتارہ ہتّي سنگھ	Putaruh Huttee Sing,h,	540	357	22	132	88	20	120	81	10	0
80	پتاري	Putaree, ...	1,170	612	58	236	207	3	404	263	19	0
81	پترسا	Putursa, ...	2,029	1,107	33	230	441	120	514	308	3	11
82	پچکھورہ	Puchk,hooruh, ...	850	562	31	4	280	176	58	4	61	3
83	پروري کھیرہ	Purouree K,heruh, ...	1,376	646	38	234	194	12	648	56	10	2
84	پسیمان	Puseman, ...	2,107	923	42	301	284	24	617	88	3	12
85	پنرري فضل علي	Punrree Fuzul Ulee,*	4,254	2,555	80	964	351	236	898	1,177	28	54
86	پنرري گنگا دین	Punrree Gungadeen,...	2,356	1,141	69	180	602	25	714	9	9	0
87	پورہ دلسنگھ	Pooruh Dul Sing,h,...	353	136	1	94	24	0	83	85	0	0
88	پھیوا	Puhewa,.....	1,419	953	39	520	100	52	436	51	0	3

89 1	پیگن‌پور حسینا بدري‌دین	Paigunpoor Hoosena Budreedeen, ...	282	161	7	32	99	0	49	15	0	0
89 2	پیگن‌پور حسینا چندن‌سنگه	Paigunpoor Hoosena Chundun Sing,h,...	283	165	10	32	99	0	83	27	0	0
89 3	پیگن‌پور حسینا کوسل سنگه	Paigunpoor Hoosena Koosul Sing,h, ...	283	162	6	32	101	1	81	7	0	0
90	تاج‌پور	Tajpoor,.....	503	336	9	42	242	5	53	11	0	0
91	ترگانون	Turgaon, ...	4,992	3,380	105	2,271	104	121	1,572	558	0	41
92 1	تلسنرا بهواني‌بخش	Tilsunra Bhuwanee-bukhsh,†	1,174	595	20	215	160	80	365	229	0	25
92 2	تلسنرا چندي‌بخش	Tilsunra Chundee-bukhsh, ...	1,173	594	20	215	160	75	330	247	0	38
92 3	تلسنرا مني‌سنگه	Tilsunra Munnee Sing,h, ...	1,173	594	20	214	161	75	377	142	0	50
93	تلهلي	Tiluhlee, ...	325	490	0	48	90	157	53	12	0	0
94	تیج‌پور	Tejpoor,.....	1,538	1,000	35	304	327	78	311	0	0	4
95	تیپوپور کترہ شیوبخش	Teepoopoor Kutruh Shioobukhsh, ...	686	411	28	148	89	24	164	158	0	8
96	تیپوپور کترہ مهیش	Teepoopoor Kutruh Muhesh, ...	686	407	28	109	127	25	Included in the above.			
97	تیکري بیل	Tikree Beel,‡	168	135	0	24	87	13	0	0	0	0
98	تیکري گوروا	Tikree Gourwa, ...	551	494	4	119	112	14	83	0	0	1

* A market is held in this Village every Tuesday and Friday. † A market is held in this Village every Monday and Thursday. ‡ This is an uninhabited Estate, cultivated by Pahee Kasht Asamees.

Number in Purgunuh.	Name of Village in Oordoo.	Name of Village in English.	Highest Juma of Settlement.	Total Area.	Rent Free.	Assessed Area.			Population in 1847.			
						Cultivated.		Culturable.	Hindoo.		Mahomedan and others not Hindoos.	
						Irrigated.	Unirrigated.		Cultivators.	Non-Cultivators.	Cultivators.	Non-Cultivators.
99	ٹیکوان پور	Tikwanpoor, ...	1,411	1,104	26	93	438	177	561	3	4	0
100	جگدیسپور نبیا	Jugdeespoor Nibya, ...	536	287	2	141	96	18	25	0	0	0
101	جلاگھري	Julla G,huree, ...	880	840	8	87	286	147	142	9	0	0
102 1	جلال آباد حصہ پیم سنگھ	Julalabad Hissuh Pem Sing,h, ...	497	896	42	242	277	41	81	60	0	0
102 2	جلال آباد حصہ مہیپت سنگھ	Julalabad Hissuh Muheeput Sing,h, ...	497						89	45	0	2
103 1	جوریان چک چاند جواہرلال	Joorueean Chukchand Juwahirlal, ...	467	348	1	56	221	36	143	34	0	6
103 2	جوریان چک چاند چھکروبقال	Joorueean Chukchand Chook,hroo Buqqal,	467	346	1	56	221	35	122	41	0	0
103 3	جوریان چک چاند منی لال	Joorueean Chukchand Munneelal, ...	466	347	1	57	220	36	107	94	0	0
104	جھانگیرآباد	Juhangeerabad,.....	1,549	1,279	33	445	118	100	488	285	15	7
105	جیتي پور	Jaiteepoor,.....	656	749	8	164	347	84	74	0	0	0
106	چتري پوروہ	Chutoorce Poorwuh,...	351	292	9	83	103	59	242	9	0	2

107	چتري‌پور وہ مزرعہ سرومن پور	Chutooree Poorwuh Muzruh Suromun-poor, ...	260	134	9	17	73	15	41	0	0	0
108	چتولي	Chitoulee, ...	1,057	1,016	44	48	503	85	380	0	0	5
109	چرلي	Chirlee, ...	800	745	4	3	280	184	127	1	4	0
110	چک آدم	Chuk Adum,*	34	22	0	17	0	0	0	0	0	0
111	چک الهه داد پور	Chuk Uluhdadpoor,*...	417	409	3	41	322	17	0	0	0	0
112	چک بیر پور	Chuk Beerpoor,*	74	41	2	19	19	0	0	0	0	0
113	چک بیکم	Chuk Begum,*	25	27	0	4	23	0	0	0	0	0
114	چک جاني	Chuk Janee,*	71	127	1	3	61	53	0	0	0	0
115	چک درگاهي	Chuk Durgahee,*.....	60	28	3	5	17	0	0	0	0	0
116	چک دهلراول	Chuk Dehlur Uwul, ...	1,405	950	19	205	322	10	497	16	2	0
117	چک راني	Chuk Ranee,†	24	42	10	16	6	1	0	0	0	0
118	چک رگسا	Chuk Rugsa,†	16	7	0	2	5	0	0	0	0	0
119	چک سیهوپور	Chuk Seehoopoor,† ...	62	31	0	9	17	2	0	0	0	0
120	چک طاهرنگر	Chuk Tahirnugur, ...	369	240	0	0	190	37	179	0	0	0
121	چک قاسم‌پور	Chuk Qasimpoor,† ...	210	121	5	66	45	0	0	0	0	0
122	چک یسین	Chuk Yuseen,†	26	18	0	15	0	0	0	0	0	0
123	چوبي‌پور	Choubepoor, ...	450	318	6	0	218	59	149	21	0	2

* This is an uninhabited Estate, cultivated by Pahee Kasht Asamees.

† *Vide* No. 110.

Number in Purgunah.	Name of Village in Oordoo.	Name of Village in English.	Highest Juma of Settlement.	Total Area.	Rent Free.	Assessed Area.			Population in 1847.			
						Cultivated.		Culturable.	Hindoo.		Mahomedan and others not Hindoos.	
						Irrigated.	Unirrigated.		Cultivators.	Non-Cultivators.	Cultivators.	Non-Cultivators.
124	چھاپہ نصف	Ch'hapuh Nisf,*	140	193	0	5	61	42	0	0	0	0
125	چھانچہ رامدین	Ch'hanjuh Ramdeen,*	404	296	68	69	35	45	0	0	0	0
126	چھانچہ لالہ مصر	Ch'hanjuh Laluh Missir, ...	1,575	945	113	285	160	65	433	127	20	9
127	حافظ پور	Hafizpoor, ...	344	359	50	95	34	19	95	1,142	41	870
128	حافظ پور بری	Hafizpoor Buree, ...	728	639	16	18	278	139	110	26	5	0
129 1	حافظ پور پوہار درگپال سنگہ	Hafizpoor Pouhar Dirgpal Sing,h, ...	289	175	7	52	96	2	54	25	0	0
129 2	حافظ پور پوہار لعلساہ	Hafizpoor Pouhar Lalsah, ...	289	175	7	51	97	2	78	24	0	0
130	دتاري	Dutaree, ...	471	283	16	97	69	38	115	33	0	1
131	دُرولي	Dooroulee, ...	1,550	722	71	0	542	22	454	492	4	14
132	دولت پور بنهري	Doulutpoor Bunuhree,	550	455	16	14	160	122	97	27	0	0
133	دولت پور خاص	Doulutpoor Khas,† ...	543	466	9	70	162	96	113	84	11	11
134	دھرچھوا بلدیو سنگہ	Dhurch'hooa Buldeo Sing,h, ...	211	131	8	17	48	44	26	0	0	0

135	دهرچهوا بهاري سنگه	Dhurch'hooa Beharee Sing,h, ...	838	516	22	71	234	117	129	55	0	2
136	دهرچهوا رضا علي	Dhurch'hooa Ruza Ulee, ...	204	130	2	24	45	44	148	49	0	6
137	دهرم پور	D,hurmpoor,.....	584	295	21	113	70	4	129	10	0	0
138	دهرمنگدپور	D,hurmungudpoor, ...	503	277	9	103	92	40	288	0	0	0
139	دهلرثاني	Dehlur Sanee,‡.....	126	259	0	26	28	5	0	0	0	0
140 1	دهمنان بزرگ طرف دهرمون	D,humnan Boozoorg turf Dhurmoon, ...	883	536	11	84	310	47	261	25	4	6
140 2	دهمنان بزرگ طرف مداري	Dhumnan Boozoorg turf Mudaree, ...	883	538	12	84	313	47	229	65	9	0
141	دهيرپور	Dheerpoor, ...	874	614	16	45	226	292	78	0	3	0
142	دهلي	Duhelee, ...	1,700	995	5	372	384	109	212	25	0	0
143	ديورا	Deora, ...	578	338	14	62	201	22	77	15	0	0
144	ديولي	Dioolee,.....	2,003	872	45	252	391	51	311	108	6	14
145	ڈوبها	Dobha, ...	425	372	1	0	248	76	42	41	2	0
146	ڈوهروبهوانيدين	Doohroo Bhuwanee-deen, ...	164	173	4	17	84	3	83	17	5	0
147	ڈوهرودیبي دين	Doohroo Debeedeen,...	422	504	19	28	234	7	186	57	0	0
148	ڈوهروسانونت سنگه	Doohroo Sawunt Sing,h,	164	172	5	23	85	0	43	16	0	0

* This is an uninhabited Estate, cultivated by Pahee Kasht Asamees.

† A market is held in this Village every Sunday and Thursday.

‡ This is an uninhabited Estate, cultivated by Pahee Kasht Asamees.

Number in Purgunah.	Name of Village in Oordoo.	Name of Village in English.	Highest Juma of Settlement.	Total Area.	Rent Free.	Assessed Area.			Population in 1847.			
						Cultivated.		Culturable.	Hindoo.		Mahomedan and others not Hindoos.	
						Irrigated.	Unirrigated.		Cultivators.	Non-Cultivators.	Cultivators.	Non-Cultivators.
149	رار	Rar, ...	1,004	633	38	117	329	18	394	68	25	8
150	رام پور خورد	Rampoor Khoord,.....	131	174	2	7	110	27	48	0	0	0
151	رام پور کلان	Rampoor Kulan, ...	2,000	2,451	22	63	796	280	335	23	18	7
152	رام ساري	Ramsaree, ...	2,361	1,971	101	149	509	976	743	250	16	0
153	راني پور مرہ	Rameepoor Mûrha, ...	1,050	1,274	17	23	528	261	240	0	10	0
154	راها سيتل پور	Raha Seetulpoor, ...	1,583	1,426	37	349	541	107	360	177	10	8
155	رتن پور	Rutunpoor, ...	937	455	12	340	26	5	441	77	0	3
156	رودلي	Roodoulee, ...	360	327	6	15	164	23	132	59	0	0
157	رهتّي خالصه	Ruhtee Khalsuh, ...	455	391	9	175	28	118	115	13	0	0
158 1	ريون طرف امراو علي خان	Rewun turf Oomrao Uleekhan, ...	1,094	722	11	303	255	35	233	102	36	0
158 2	ريون طرف رنجيت راي	Rewun turf Runjeet Rae, ...	1,094	721	10	304	254	35	230	125	15	4
159	سانکهه جنوارہ	Sank,huh Junwaruh,	1,436	1,567	33	7	657	379	376	28	0	12

160	سانکهه هري	Sank,huh Junwaruh Huree, ...	1,700	1,152	66	59	609	272	409	205	0	11
161	سترهولي	Suthroulee, ...	313	194	7	17	84	10	108	16	0	0
162	سجيتي	Sujaitee, ...	2,401	1,570	39	301	784	147	649	128	0	16
163	سدهول بنده علي بيگ	Sidhoul Bund Ulee Beg, ...	851	545	10	6	254	79	137	9	0	0
164	سدهول منسکهه	Sidhoul Munsook,h,...	851	542	10	4	251	81	140	38	0	0
165	سراى بهنبورا	Surae Bhumboura,*...	140	139	0	0	43	93	0	0	0	0
166	سراى فتح پور	Surae Futehpoor,.....	689	375	24	159	95	35	163	49	8	10
167	سراى کمال پور	Surae Kumalpoor, ...	455	206	31	110	36	3	280	20	12	0
168	سربانگ پور	Surbangpoor, ...	547	216	2	152	38	1	72	4	0	0
169	سرسا	Sersa, ...	2,331	1,599	69	340	363	321	494	22	8	2
170	سرکهيل پور	Surk,hailpoor, ...	430	362	0	26	139	188	73	5	0	0
171	سرگانون	Surgaon, ...	2,362	1,534	21	0	785	271	303	91	0	19
172	سروا بهواني سنگه	Sirwa Bhuwanee Sing,h, ...	1,027	434	37	225	128	2	200	98	0	2
173	سروا سمبهر سنگه	Sirwa Sumbhur Sing,h,	2,142	898	93	134	513	14	330	220	6	0
174	سرومن پور	Suromunpoor, ...	517	283	23	63	171	9	112	26	0	0
175	سرنيان	Surneean, ...	600	506	12	193	85	160	222	133	0	0

* This is an uninhabited Estate, cultivated by Pahee Kasht Asamees.

Number in Purgunah.	Name of Village in Oordoo.	Name of Village in English.	Highest Juma of Settlement.	Total Area.	Rent Free.	Assessed Area.			Population in 1847.			
						Cultivated.		Culturable.	Hindoo.		Mahomedan and others not Hindoos.	
						Irrigated.	Unirrigated.		Cultivators.	Non-Cultivators.	Cultivators.	Non-Cultivators.
176	سري نگر	Sreenugur, ...	474	412	9	0	198	162	62	8	0	0
177	سلهلي	Siluhlee, ...	312	184	7	85	62	9	53	42	0	0
178	سليم پور برناو	Sulempoor Burnao, ...	4,367	2,318	77	981	533	130	1,441	89	40	6
179	سليم پور جانجه	Sulempoor Janjuh, ...	543	593	0	123	307	109	49	0	0	0
180	سمور	Semour, ...	364	219	17	78	69	6	69	22	0	0
181	سندولي	Sundoulee, ...	1,024	496	9	221	220	2	111	65	6	0
182	سوكها پور	Sookk,hapoor, ...	536	910	17	76	450	88	242	74	23	3
183	سولهه پور	Soolhpoor,.....	697	504	19	233	81	125	176	11	0	0
184	سهاري	Seharee, ...	621	808	37	150	232	73	204	708	0	65
185 1	سهنداري درگا پرشاد	Seonhdaree Doorga-purshad, ...	376	242	0	82	88	15	102	4	0	0
185 2	سهنداري دهرني دهر	Seonhdaree Dhurnee-dhur, ...	753	484	2	164	172	32	147	16	0	0
185 3	سهنداري مني رام	Seonhdaree Muneeram,	1,882	1,253	0	411	430	130	425	23	7	14

186	سینچت پور	Sainchitpoor,.....	1,041	564	30	162	191	4	284	65	4	0
187 1	سیھوپور بھکھاري	Seehoopoor Bhik,haree	674	315	0	125	136	3	133	30	0	3
187 2	سیھوپور دیوکي ننڈن	Seehoopoor Deokee-nundun, ...	449	212	0	83	93	2	93	42	0	0
187 3	سیھوپور فقیري	Seehoopoor Fuqeere,...	225	102	0	41	43	1	56	7	4	0
188	شاہ پور	Shahpoor, ...	311	316	13	130	69	6	96	113	0	0
189 1	شکرپور پراس پٹي اجیت سنگھ	Shukurpoor Puras Puttee Ujeet Sing,h,	872	608	0	120	295	78	95	21	0	4
189 2	شکرپور پراس پٹي باور	Shukurpoor Puras Puttee Bawur, ...	1,470	1,023	24	180	560	98	372	91	0	0
189 3	شکرپور پراس پٹي رام سھای	Shukurpoor Puras Puttee Ramsuhae,	597	416	0	60	224	52	113	26	0	0
189 4	شکرپور پراس پٹي رگھناتھ	Shukurpoor Puras Puttee Rug,hoo-nath, ...	1,470	1,023	23	181	559	99	479	8	0	0
189 5	شکرپور پراس پٹي سیتل دین	Shukurpoor Puras Puttee Seetuldeen,	490	342	0	60	187	32	111	31	19	0
189 6	شکرپور پراس پٹي شیوسھاي	Shukurpoor Puras Puttee Shioosuhae,	979	682	0	121	374	64	447	20	0	0
190	شمس الدین پور	Shumsooddeenpoor, ...	1,001	483	38	206	165	31	169	72	0	0
191	شھزادپور بھت پوروہ	Shuhzadpoor Bhut-poorwuh, ...	275	284	0	5	123	71	57	17	0	0
192	شیخ پور چک بھدوارہ	Shekhpoor Chuk Bhudwaruh, ...	246	135	2	7	106	3	35	0	0	0

Number in Purgunah.	Name of Village in Oordoo.	Name of Village in English.	Highest Juma of Settlement.	Total Area.	Rent Free.	Assessed Area.			Population in 1847.			
						Cultivated.		Culturable.	Hindoo.		Mahomedan and others not Hindoos.	
						Irrigated.	Unirrigated.		Cultivators.	Non-Cultivators.	Cultivators.	Non-Cultivators.
193	طهراپور	Tuhrapoor,*	235	643	1	0	164	14	0	0	0	0
194	علیاپور	Ulyapoor, ...	278	219	18	0	106	3	58	2	0	0
195	عنایت‌پور	Enayutpoor, ...	709	466	5	203	31	67	149	13	0	0
196	غازي‌پورارکهري	GhazeepoorUrk,huree,*	302	165	1	17	127	9	0	0	0	0
197	فتح آباد گدانهه	Futehabad Guranthuh,	3,000	3,097	43	95	1,161	994	451	55	19	0
198	فرید پور بهچوپور	Fureedpoor Bhooch-choopoor, ...	1,450	1,294	41	51	394	522	305	2	7	0
199	فیض‌الله پور	Faizoolluhpoor, ...	501	342	24	153	42	3	266	50	0	0
200	قابل‌پور سرگانون	Qabilpoor Surgaon, ...	1,100	481	3	61	334	66	204	72	0	4
201	قاسم‌پور	Qasimpoor, ...	378	361	6	53	117	13	60	7	40	6
202	قطب‌الدین‌پور	Qootoobooddeenpoor,*..	150	295	8	0	162	74	0	0	0	0
203	کاتردریاباد	Katurduryabad, ...	3,347	4,497	12	101	1,394	868	540	0	11	0
204	کتري‌سالم‌پور	Kutree Salimpoor, ...	2,597	2,120	11	81	1,337	127	809	0	22	0
205	کتهیتا	Kuthetha, ...	300	239	4	47	81	44	12	0	0	0

206	کرار	Kirar, ...	1,704	1,216	45	43	616	193	261	20	0	3
207	کرانون	Kiraon, ...	1,155	1,446	1	5	628	548	181	41	0	0
208 1	ککریها پرتاب	Kukrueeha Purtabrae,	412	330	10	39	147	8	90	10	0	0
208 2	ککریها جواهر سنگه	Kukrueeha Juwahir Sing,h, ...	413	330	10	38	148	8	86	12	0	0
209	کمال پور ٹپه پلندر	Kumalpoor Tuppeh Poolundur,*	175	358	3	0	237	90	0	0	0	0
210	کمرهیا	Koomurheea,.....	978	691	21	305	197	19	557	94	0	10
211	کمکهرا	Koomk,hura,.....	250	176	5	4	131	26	11	0	0	22
212 1	کندهولي نرائن پرشاد	Kundhowlee Nura-yunpurshad, ...	769	755	0	136	237	187	130	0	0	0
212 2	کندهولي هتهي سنگه	Kundhowlee Huthee Sing,h,.....	153	147	0	67	6	36	16	0	0	0
213	کنوان کهیرہ	Koonwan K,heruh, ...	3,429	1,308	120	763	238	56	843	191	13	8
214	کنورپور	Koonwurpoor, ...	881	371	7	152	178	3	192	89	0	6
215	کنهرپورلولي	Kinhurpoor Loulee, ...	599	435	16	206	72	33	221	38	0	0
216	کوٹرا	Kotra, ...	2,000	2,064	12	297	374	684	855	264	0	14
217	کورسنڈا	Koorsunra, ...	979	774	13	96	392	80	316	2	0	0
218	کوروبزرگ	Koro Boozoorg,.....	1,209	2,180	6	0	806	668	228	89	21	0
219	کوریان	Koryan,.....	6,324	4,113	105	788	1,823	233	1,768	583	47	24

* This is an uninhabited Estate, cultivated by Pahee Kasht Asamees.

Number in Purgunah.	Name of Village in Oordoo.	Name of Village in English.	Highest Juma of Settlement.	Total Area.	Rent Free.	Assessed Area.			Population in 1847.			
						Cultivated.		Culturable.	Hindoo.		Mahomedan and others not Hindoos.	
						Irrigated.	Unirrigated.		Cultivators.	Non-Cultivators.	Cultivators.	Non-Cultivators.
220	کوهرا	Kohra, ...	697	587	13	107	307	42	456	0	0	14
221	کهیم‌پور بهدولي	K,hempoor Bhudoulee,	533	265	15	126	89	1	136	50	0	0
222	کیتها	Kait,ha,.....	3,213	1,465	100	570	395	239	556	307	0	33
223 1	کیوریا حکم‌سنگه	Kewurya Hookoom Sing,h, ...	510	316	13	130	83	56	108	45	0	0
223 2	کیوریا درگاپرشاد	Kewurya Doorgaper-shad, ...	510	314	12	131	81	48	167	48	0	0
224	گرسي	Girsee,*.....	3,200	2,255	2,255	0	0	0	980	375	62	14
225	گرولهمو	Guroluhmow, ...	424	1,156	3	0	220	76	127	0	0	0
226	گوبردهن‌پور رگسا	Goburd,hunpoor Rugsa,	331	195	5	43	99	11	23	0	0	0
227	گوپال‌پور سرجوپور	Gopalpoor Surjoopoor,	1,500	2,032	13	2	759	618	312	54	0	0
228	گوجا	Gooja, ...	499	353	31	80	80	105	121	0	0	0
229	گوجیلا	Goojaila, ...	1,323	1,182	25	65	583	20	404	148	0	10
230	گودیپور بلرام‌پور	Goodepoor Bulram-poor, ...	754	497	17	209	154	34	48	1	0	0

231	گورا	Goura, ...	700	318	4	79	155	6	166	31	0	2
232	گورا چھجمل	Goura Ch'hujmul,.....	434	602	7	39	157	151	109	0	5	0
233	گوري	Gouree, ...	504	502	14	53	223	75	54	0	0	0
234	گوهرپوربهونتّه	Gouhurpoor Beonhtuh,	1,404	802	26	203	450	49	410	64	0	6
235	گهاتّمپوراودي‌پور	G,hatumpoor Oode-poor,†	1,085	1,598	109	212	825	49	234	565	7	57
236	گهورُوپور	G,hooroupoor, ...	773	504	9	154	181	30	236	0	0	4
237	گهوگهوا بهانبهي	G,hoogooa Bhanbhee,..	1,520	1,203	7	117	505	432	307	168	7	11
238	لاکهن کهيرة	Lak,hun K,heruh, ...	252	188	0	49	98	9	74	0	0	0
239	لعل‌نگر	Lalnugur, ...	3,506	3,580	28	215	1,107	466	582	90	113	16
240	مچهيلا سه حصه	Much'haila Seh Hissuh,	640	433	4	168	150	20	121	61	0	7
241 1	محمدپورلوکها پتّي رام غلام	MohummudpoorLow-kuha Puttee Ram Gholam, ...	198	122	3	28	67	1	38	42	3	0
241 2	محمدپورلوکها پتّي کرپادیال	MohummudpoorLow-kuha Puttee Kirpa Dyal, ...	197	121	4	28	67	1	37	14	0	0
241 3	محمدپورلوکها پتّي هرسکهه راي	MohummudpoorLow-kuha Puttee Hur-sookh Rae, ...	395	245	8	57	134	3	92	97	0	0
242	مدن‌پور	Mudunpoor, ...	703	399	6	324	22	14	134	52	0	0

* This is a Maafee Village. The Settlement Officer assessed it at Rs. 3,200, but it was released subsequent to the Settlement.
† The Thannah and Tuhseeldaree of Purgunuh G,hatumpoor are stationed in this Village; a market is held every Saturday and Tuesday.

Number in Purgunah.	Name of Village in Oordoo.	Name of Village in English.	Highest Juma of Settlement.	Total Area.	Rent Free.	Assessed Area.			Population in 1847.			
						Cultivated.		Culturable.	Hindoo.		Mahomedan and others not Hindoos.	
						Irrigated.	Unirrigated.		Cultivators.	Non-Cultivators.	Cultivators.	Non-Cultivators.
243	مدوري	Mudooree,.....	839	1,081	80	18	414	140	267	53	11	0
244	مرزا پور	Mirzapoor,.....	656	434	92	122	72	28	127	110	8	5
245	مشرف آباد	Mooshurfabad,*	100	147	0	78	33	25	0	0	0	0
246	مصطفی آباد	Moostufabad, ...	535	293	12	39	220	1	122	23	0	0
247	مکرندپور	Mukrundpoor, ...	3,405	2,773	27	342	698	877	1,240	135	55	14
248	مکھولي	Muk,houlee, ...	1,031	485	22	163	216	29	358	132	0	8
249	منہارپور	Muniharpoor, ...	192	128	8	33	48	25	29	0	0	0
250	موتي‌پور	Moteepoor, ...	794	445	23	256	95	36	227	61	0	4
251	مُوخورد	Moukhoord, ...	1,205	1,256	25	105	421	88	548	30	0	11
252 1	موسیٰ‌پور پٹّي اوجاگرلال	Moosapoor Puttee Oojagur Lal, ...	210	145	9	64	36	5	102	0	0	0
252 2	موسیٰ‌پور پٹّي شیودین	Moosapoor Puttee Shioodeen, ...	209	145	9	65	34	5	67	32	0	5
253	مومن‌پور رٹھہ گانون	Momunpoor Ru,thgaon, ...	1,884	884	39	401	291	45	335	231	0	24

254	مونس محمدپور	Moonis Mohummud-poor, ...	463	371	7	59	173	14	148	103	2	4
255	مُونکهت	Mownuk,hut, ...	1,474	2,551	15	131	518	108	380	6	0	0
256	موهتهه	Mohtuh, ...	176	389	2	97	63	170	131	2	0	0
257	مويا	Moeeya,.....	903	946	12	50	327	472	235	88	5	26
258	موئي مادهو	Muwuee Madho, ...	1,432	1,136	10	502	282	147	296	75	0	0
259	مهرعلي پور	Mehr Uleepoor,.....	962	517	7	21	311	127	235	14	0	0
260	ميران پور	Meeranpoor,.....	611	458	13	49	201	33	149	26	0	0
261	ميري پور	Merepoor, ...	1,429	544	33	279	182	7	438	89	2	0
262	ميگهري	Maig,huree, ...	907	548	18	104	237	38	408	3	8	0
263	نبيري	Nuberce, ...	381	377	0	73	152	72	99	10	0	0
264	نرايں پور	Nurayunpoor,†	150	174	174	0	0	0	34	0	0	0
265	نرسنگهه پور	Nursinghpoor, ...	433	368	12	43	102	25	83	11	0	0
266	نمدهه	Nimduh, ...	932	921	13	145	347	124	195	5	0	0
267	نندنان گهنسام پور	Nundnan Ghunseam-poor, ...	2,204	1,232	20	184	347	419	706	744	59	54
268	نوهي	Nouhee,.....	1,000	667	9	10	360	178	292	0	0	8
269	نهورا بزرگ	Nihoora Boozoorg, ...	431	416	14	44	159	79	103	4	0	0

* This is an uninhabited Estate, cultivated by Pahee Kasht Asamees.
† This is a Maafee Village. The juma fixed by the Settlement Officer in case of resumption is Rs. 150.

Number in Purgunah.	Name of Village in Oordoo.	Name of Village in English.	Highest Juma of Settlement.	Total Area.	Rent Free.	Assessed Area.			Population in 1847.			
						Cultivated.		Culturable.	Hindoo.		Mahomedan and others not Hindoos.	
						Irrigated.	Unirrigated.		Cultivators.	Non-Cultivators.	Cultivators.	Non-Cultivators.
270	هتروا	Hutherooa, ...	716	384	4	65	248	26	214	88	0	2
271	هتيي	Hutheyee, ...	4,836	2,474	182	951	775	24	971	387	12	32
272	هربس‌پور	Hurbuspoor, ...	1,767	1,493	62	219	576	237	640	137	16	0
273	هردولي	Hurdoulee, ...	1,500	1,421	11	88	485	243	397	28	6	0
274	هرني	Hirnee, ...	2,714	1,697	69	322	747	112	503	293	0	9
275	هسكرالهي	Huskur Ilahee, ...	995	411	21	298	36	5	188	60	0	0
276	همراموُ	Hemramow, ...	608	525	3	97	197	103	95	0	0	0
		Total,.....	2,96,052	2,15,201	8,594	43,048	78,543	29,679	75,209	24,650	1,625	2,337

R. MONTGOMERY,
Collector and Magistrate.

CAWNPOOR,
Collector's Office, June 1848.

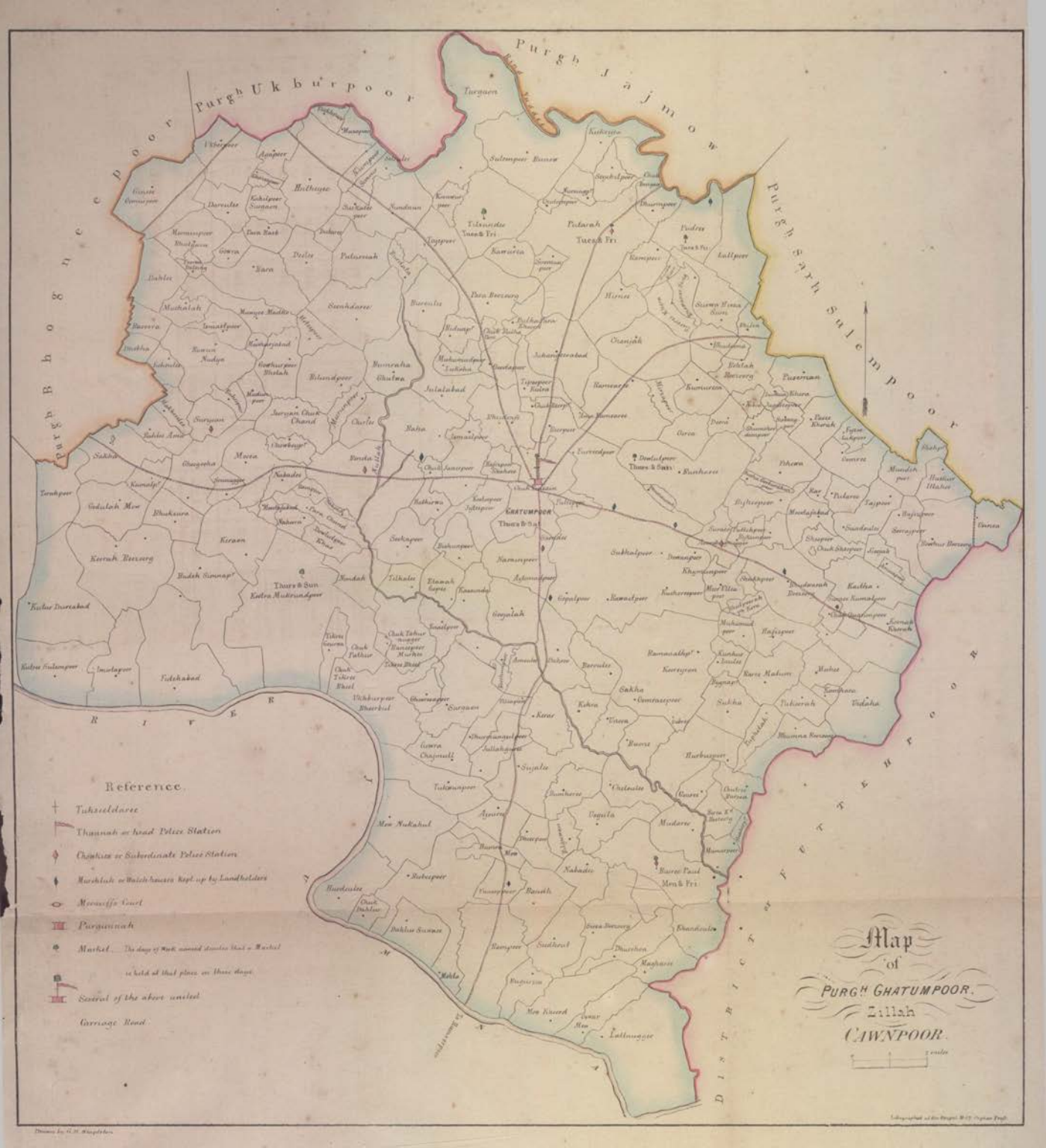
Purgh Jajmow
Purgh Ukburpoor
Purgh Bhogneepoor
Purgh Sarh Sulempoor
Turgaon
Ukburpoor
Agnipoor
Kuttaya
Kuttaya Nuddee
Kuttaya Nuddee Ferry
Kuttaya Nuddee Ferry Road
Kuttaya Nuddee Ferry Road to Kuttaya
Kuttaya Nuddee Ferry Road to Kuttaya Nuddee Ferry
Kuttaya Nuddee Ferry Road to Kuttaya Nuddee Ferry Road
Kuttaya Nuddee Ferry Road to Kuttaya Nuddee Ferry Road to Kuttaya
Kuttaya Nuddee Ferry Road to Kuttaya Nuddee Ferry Road to Kuttaya Nuddee Ferry
Kuttaya Nuddee Ferry Road to Kuttaya Nuddee Ferry Road to Kuttaya Nuddee Ferry Road
Kuttaya Nuddee Ferry Road to Kuttaya Nuddee Ferry Road to Kuttaya Nuddee Ferry Road to Kuttaya
Kuttaya Nuddee Ferry Road to Kuttaya Nuddee Ferry Road to Kuttaya Nuddee Ferry Road to Kuttaya Nuddee Ferry
Kuttaya Nuddee Ferry Road to Kuttaya Nuddee Ferry Road to Kuttaya Nuddee Ferry Road to Kuttaya Nuddee Ferry Road
Kuttaya Nuddee Ferry Road to Kuttaya Nuddee Ferry Road to Kuttaya Nuddee Ferry Road to Kuttaya Nuddee Ferry Road to Kuttaya
Kuttaya Nuddee Ferry Road to Kuttaya Nuddee Ferry Road to Kuttaya Nuddee Ferry Road to Kuttaya Nuddee Ferry Road to Kuttaya Nuddee Ferry
Kuttaya Nuddee Ferry Road to Kuttaya Nuddee Ferry Road to Kuttaya Nuddee Ferry Road to Kuttaya Nuddee Ferry Road to Kuttaya Nuddee Ferry Road
Kuttaya Nuddee Ferry Road to Kuttaya Nuddee Ferry Road to Kuttaya Nuddee Ferry Road to Kuttaya Nuddee Ferry Road to Kuttaya Nuddee Ferry Road to Kuttaya
Kuttaya Nuddee Ferry Road to Kuttaya Nuddee Ferry Road to Kuttaya Nuddee Ferry Road to Kuttaya Nuddee Ferry Road to Kuttaya Nuddee Ferry Road to Kuttaya Nuddee Ferry
Kuttaya Nuddee Ferry Road to Kuttaya Nuddee Ferry Road to Kuttaya Nuddee Ferry Road to Kuttaya Nuddee Ferry Road to Kuttaya Nuddee Ferry Road to Kuttaya Nuddee Ferry Road
Kuttaya Nuddee Ferry Road to Kuttaya Nuddee Ferry Road to Kuttaya Nuddee Ferry Road to Kuttaya Nuddee Ferry Road to Kuttaya Nuddee Ferry Road to Kuttaya Nuddee Ferry Road to Kuttaya
Kuttaya Nuddee Ferry Road to Kuttaya Nuddee Ferry Road to Kuttaya Nuddee Ferry Road to Kuttaya Nuddee Ferry Road to Kuttaya Nuddee Ferry Road to Kuttaya Nuddee Ferry Road to Kuttaya Nuddee Ferry
Kuttaya Nuddee Ferry Road to Kuttaya Nuddee Ferry Road to Kuttaya Nuddee Ferry Road to Kuttaya Nuddee Ferry Road to Kuttaya Nuddee Ferry Road to Kuttaya Nuddee Ferry Road to Kuttaya Nuddee Ferry Road
Kuttaya Nuddee Ferry Road to Kuttaya Nuddee Ferry Road to Kuttaya Nuddee Ferry Road to Kuttaya Nuddee Ferry Road to Kuttaya Nuddee Ferry Road to Kuttaya Nuddee Ferry Road to Kuttaya Nuddee Ferry Road to Kuttaya
Kuttaya Nuddee Ferry Road to Kuttaya Nuddee Ferry Road to Kuttaya Nuddee Ferry Road to Kuttaya Nuddee Ferry Road to Kuttaya Nuddee Ferry Road to Kuttaya Nuddee Ferry Road to Kuttaya Nuddee Ferry Road to Kuttaya Nuddee Ferry
Kuttaya Nuddee Ferry Road to Kuttaya Nuddee Ferry Road to Kuttaya Nuddee Ferry Road to Kuttaya Nuddee Ferry Road to Kuttaya Nuddee Ferry Road to Kuttaya Nuddee Ferry Road to Kuttaya Nuddee Ferry Road to Kuttaya Nuddee Ferry Road
Kuttaya Nuddee Ferry Road to Kuttaya Nuddee Ferry Road to Kuttaya Nuddee Ferry Road to Kuttaya Nuddee Ferry Road to Kuttaya Nuddee Ferry Road to Kuttaya Nuddee Ferry Road to Kuttaya Nuddee Ferry Road to Kuttaya Nuddee Ferry Road to Kuttaya
Kuttaya Nuddee Ferry Road to Kuttaya Nuddee Ferry Road to Kuttaya Nuddee Ferry Road to Kuttaya Nuddee Ferry Road to Kuttaya Nuddee Ferry Road to Kuttaya Nuddee Ferry Road to Kuttaya Nuddee Ferry Road to Kuttaya Nuddee Ferry Road to Kuttaya Nuddee Ferry
Kuttaya Nuddee Ferry Road to Kuttaya Nuddee Ferry Road to Kuttaya Nuddee Ferry Road to Kuttaya Nuddee Ferry Road to Kuttaya Nuddee Ferry Road to Kuttaya Nuddee Ferry Road to Kuttaya Nuddee Ferry Road to Kuttaya Nuddee Ferry Road to Kuttaya Nuddee Ferry Road
Kuttaya Nuddee Ferry Road to Kuttaya Nuddee Ferry Road to Kuttaya Nuddee Ferry Road to Kuttaya Nuddee Ferry Road to Kuttaya Nuddee Ferry Road to Kuttaya Nuddee Ferry Road to Kuttaya Nuddee Ferry Road to Kuttaya Nuddee Ferry Road to Kuttaya Nuddee Ferry Road to Kuttaya
Kuttaya Nuddee Ferry Road to Kuttaya Nuddee Ferry Road to Kuttaya Nuddee Ferry Road to Kuttaya Nuddee Ferry Road to Kuttaya Nuddee Ferry Road to Kuttaya Nuddee Ferry Road to Kuttaya Nuddee Ferry Road to Kuttaya Nuddee Ferry Road to Kuttaya Nuddee Ferry Road to Kuttaya Nuddee Ferry
Kuttaya Nuddee Ferry Road to Kuttaya Nuddee Ferry Road to Kuttaya Nuddee Ferry Road to Kuttaya Nuddee Ferry Road to Kuttaya Nuddee Ferry Road to Kuttaya Nuddee Ferry Road to Kuttaya Nuddee Ferry Road to Kuttaya Nuddee Ferry Road to Kuttaya Nuddee Ferry Road to Kuttaya Nuddee Ferry Road

REGISTER

OF

MOUZAHS

IN

PURGUNUH JAUJMOW.

Register of Mouzahs in Purgunuh Jaujmow.

Number in Purgunuh.	Name of Village in Oordoo.	Name of Village in English.	Highest Juma of Settlement.	Total Area.	Rent Free.	Assessed Area.			Population in 1847.			
						Cultivated.		Culturable.	Hindoo.		Mahomedan and others not Hindoos.	
						Irrigated.	Unirrigated.		Cultivators.	Non-Cultivators.	Cultivators.	Non-Cultivators.
1	اَتوا	Utwa, ...	907	387	16	225	20	5	192	69	0	0
2 1	اَرّا بھوانی سنگھ	Urra Bhuwanee Sing,h,	302	196	2	59	31	10	33	55	0	0
2 2	اَرّا چتول سنگھ	Urra Chitol Sing,h, ...	604	389	6	118	62	21	143	38	0	0
3 1	آراضی اَرّا بھوانی سنگھ	Arazee Urra Bhuwanee Sing,h,*	17	13	0	2	5	2	0	0	0	0
3 2	آراضی اَرّا چتول سنگھ	Arazee Urra Chitol Sing,h,*	34	27	0	3	12	2	0	0	0	0
4	آراضی پَردُمَن پور	Arazee Purdumunpoor,	109	44	7	27	1	0	45	143	0	0
5	آراضی قصبہ مَلِک	Arazee Qusbuh Mulik,†	38	27	3	11	0	0	0	0	0	0
6	آراضی مَجھاوَن	Arazee Mujhawun,† ...	40	30	0	12	0	6	0	0	0	0
7	آراضی مُظَفَّر پور	Arazee Moozuffurpoor,	98	35	1	26	1	0	20	0	0	13
8	اَفضَل پور	Ufzulpoor,.....	500	208	21	115	27	10	135	0	2	0
9	اَمرامو	Umramow,.....	866	598	16	150	134	13	214	132	0	0

10	اَملي پور	Umleepoor, ...	990	471	31	140	141	2	140	161	0	4
11 1	اُوچْتي پَتّي اُوتِم سنگھ	Oochtee Puttee Oottim Sing,h, ...	185	110	0	25	29	0	38	0	0	0
11 2	اُوچْتي پَتّي اُودَوت سنگھ	Oochtee Puttee Oodot Sing,h,.....	496	295	5	70	76	0	114	11	0	0
11 3	اُوچْتي پَتّي بِبّو سنگھ	Oochtee Puttee Bubboo Sing,h,.....	93	54	0	12	15	0	14	7	8	0
11 4	اُوچْتي پَتّي دَولَت سنگھ	Oochtee Puttee Doulut Sing,h, ...	92	54	0	12	15	0	35	0	0	0
11 5	اُوچْتي پَتّي دِهير سنگھ	Oochtee Puttee Dheer Sing,h, ...	210	125	2	29	33	0	41	10	0	0
12	اُودِي پور	Oodepoor,‡	3,147	1,818	101	606	621	12	380	1,008	0	31
13	اُوريَارَہ	Ooryaruh,.....	1,574	561	13	380	51	0	263	121	2	0
14	اُهروان	Uhirwan,.....	2,654	1,244	18	640	89	29	529	247	3	16
15	اِيتارا	Eetara, ...	1,933	1,601	28	435	103	156	408	375	8	3
16	اَينتي	Aintee, ...	527	276	16	115	56	5	135	81	36	3
17	بازپور	Bazpoor, ...	508	212	16	129	14	27	159	77	0	3
18	بازِيدپور	Bazeedpoor, ...	1,009	1,434	52	358	198	30	287	1,262	63	269
19	بدهنون	Bidhnoon, ...	1,439	888	133	304	76	95	157	425	0	23
20 1	بُرّا خُوب سنگھ	Burra Khoob Sing,h,..	1,018	587	16	179	144	0	259	189	8	26

* Uninhabited. Cultivated by Pahee Kasht Asamees. † *Vide* No. 3.
‡ A Grain Market is held in this Village every Sunday and Thursday.

Number in Purgunah.	Name of Village in Oordoo.	Name of Village in English.	Highest Juma of Settlement.	Total Area.	Rent Free.	Assessed Area.			Population in 1847.			
						Cultivated.		Culturable.	Hindoo.		Mahomedan and others not Hindoos.	
						Irrigated.	Unirrigated.		Cultivators.	Non-Cultivators.	Cultivators.	Non-Cultivators.
20 2	بُرّا مَدَن سنگھ	Burra Mudun Sing,h,	1,018	586	16	180	143	0	269	237	13	32
21	بُکولي	Bukoulee, ...	1,020	567	36	133	186	17	326	121	0	7
22	بُگھارا	Bug,hara, ...	726	578	6	210	30	16	185	95	0	26
23	بُگھائي	Bug,haee, ...	438	331	9	137	0	4	48	14	0	0
24	بُنایُک پور	Bunayukpoor,.....	1,734	588	80	346	64	58	163	159	0	0
25	بِنگوَان	Binguwan,.....	1,692	895	22	340	224	39	493	113	0	18
26	بِنُور	Benour,*	7,781	4,869	239	2,716	170	239	2,090	2,020	18	36
27	بُورَھپور	Boorhpoor,.....	3,090	1,744	62	729	190	138	582	558	12	98
28	بھارُو	Bharoo, ...	1,300	766	22	336	70	10	134	72	0	0
29	بَھیرَم پور	Bhairumpoor, ...	3,743	2,593	54	1,004	308	81	1,021	242	15	27
30	بَھیلا مُو	Bhailamow, ...	916	475	18	279	8	16	126	122	0	4
31	بي بي پور	Beebeepoor, ...	285	136	6	64	14	4	37	14	0	0
32	پِپَرگوَان	Pipurguwan,.....	5,394	2,643	109	1,087	514	25	1,321	464	30	35

33	پپوري	Pipouree, ...	1,319	781	45	289	80	3	178	85	0	7
34	پتَرسا	Putursa, ...	729	307	18	171	16	9	86	27	0	0
35	پتهوري	Putihooree, ...	560	301	14	104	36	7	92	82	0	0
36	پرتاب پور سرسي	Purtabpoor Sersee, ...	404	208	8	88	49	7	63	12	0	0
37	پرتاب پور مزرعهٔ رامپور	Purtabpoor Muzruh Rampoor, ...	501	229	6	93	54	12	12	15	0	0
38	پردمن پور	Purdumunpoor,.....	115	76	1	34	5	1	164	145	0	0
39	پرسولي	Pursoulee,.....	799	397	12	160	78	38	113	49	2	23
40	پکري	Pukree, ...	522	286	3	154	46	11	43	87	0	8
41	پلرا	Pulra, ...	911	435	26	213	62	20	166	95	0	0
42	پورروهٔ دانڈهٔ	Poorwuh Danruh,.....	426	174	11	92	34	0	110	14	11	0
43	پهکرپور	Pohkurpoor, ...	206	95	4	57	16	1	47	67	0	0
44	پيوندي	Paiwundee,†	400	617	3	88	158	26	60	72	23	0
45	تتارپور	Tutarpoor,.....	563	341	10	177	26	2	109	42	0	0
46	ترمان رام بخش	Tirman Rambukhsh,...	821	381	7	234	14	6	149	28	0	0
47 1	ترمان بهارتهه سنگه	Tirman Bharuth Sing,h,	205	96	1	56	11	1	41	0	0	0
47 2	ترمان پوتي سنگه	Tirman Poottee Sing,h,	102	48	0	28	5	1	28	0	0	0
47 3	ترمان گردهر سنگه	Tirman Girdhur Sing,h,	204	96	1	56	11	1	45	0	0	0

* A Grain Market is held in this Village every Sunday and Thursday.
† This Village was formerly held in Maafee by Moulvee Faizallee and resumed at the late Settlement.

Number in Purgunah.	Name of Village in Oordoo.	Name of Village in English.	Highest Juma of Settlement.	Total Area.	Rent Free.	Assessed Area.			Population in 1847.			
						Cultivated.		Culturable.	Hindoo.		Mahomedan and others not Hindoos.	
						Irrigated.	Unirrigated.		Cultivators.	Non-Cultivators.	Cultivators.	Non-Cultivators.
47 4	تِرْمان موهني سنگه	Tirman Mohnee Sing,h,	102	47	0	27	6	1	18	0	0	0
47 5	تِرْمان هيرا سنگه	Tirman Heera Sing,h,	204	96	1	55	12	1	68	0	0	0
48	تُقْسِيم پور	Tuqseempoor, ...	403	173	5	96	18	3	198	0	0	0
49	تُودَهُک پور	Toud,hukpoor, ...	631	355	9	75	103	23	125	12	0	0
50	تُتْيان	Tutêean,.....	280	420	3	51	35	22	91	78	0	0
51	تِيْکر مَدهي	Teekur Mudhuee,.....	771	475	15	154	85	74	141	83	0	0
52	جادُوپور مُزرعه سِيدهي	Jadoopoor Muzruh Seer,hee, ...	835	466	29	160	45	24	80	41	0	0
53	جامُون	Jamoon,.....	3,705	2,119	82	1,113	362	169	1,376	0	18	0
54	جَرْکالا	Jurkula,.....	1,648	1,181	32	493	126	63	469	288	0	15
55	جَرُولي	Juroulee, ...	1,013	649	33	389	37	7	185	110	0	0
56	جَگتاپور	Jugtapoor, ...	484	164	3	88	58	0	75	35	0	0
57	جَگدِيسپور	Jugdeespoor,.....	419	327	15	79	69	9	101	0	0	0

58 1	جمرهي پٹي شيوپرشاد	Jumruhee Puttee Shioopurshad,.....	526	309	5	129	31	21	57	203	0	0
58 2	جمرهي پٹي گجراج سنگه	Jumruhee Puttee Gujraj Sing,h, ...	526	308	4	128	32	21	Included in the above.			
59	جمويين	Jumooeen,.....	784	403	10	202	38	30	57	140	0	0
60	جوهي بزرگ	Joohee Boozoorg, ...	3,610	1,790	41	736	253	76	827	337	0	30
61	جوهي خورد	Joohee Khoord,.....	3,037	1,353	29	498	338	25	1,119	334	0	12
62	جهانپور	Juhanpoor, ...	341	297	10	75	23	5	110	69	0	0
63	چک اوريارہ	Chuk Ooryaruh,*.....	48	23	3	12	1	0	0	0	0	0
64	چک جگديسپور	Chuk Jugdeespoor,*...	53	84	13	3	25	0	0	0	0	0
65	چک دوارې	Chuk Dooaree, ...	276	176	5	63	58	9	88	35	0	0
66	چک قصبه ملک	Chuk Qusbuh Mulik,†	101	67	0	48	9	0	0	0	0	0
67 1	چک کلهولي غلام رسول	Chuk Koolhoulee Gholam Rusool,‡	85	32	0	23	7	1	0	0	0	0
67 2	چک کلهولي غلام محمد	Chuk Koolhoulee Gholam Mohummud,‡	85	33	1	22	9	1	0	0	0	0
68 1	چک لالہ بهگوان سنگه	Chuk Laluh Bhugwan Sing,h,‡	42	21	3	8	5	3	0	0	0	0
68 2	چک لالہ چيت سنگه	Chuk Laluh Chet Sing,h,‡	42	21	4	8	5	2	0	0	0	0

* *Vide* No. 3. † This Village was formerly held in Maafee by Qazee Keefaetoollah and resumed at the time of Settlement. ‡ *Vide* No. 3.

Number in Purgunah.	Name of Village in Oordoo.	Name of Village in English.	Highest Juma of Settlement.	Total Area.	Rent Free.	Assessed Area.			Population in 1847.			
						Cultivated.		Culturable.	Hindoo.		Mahomedan and others not Hindoos.	
						Irrigated.	Unirrigated.		Cultivators.	Non-Cultivators.	Cultivators.	Non-Cultivators.
68 3	چک لالہ گوپال سنگھ	Chuk Laluh Gopaul Sing,h,*	42	20	3	9	3	3	0	0	0	0
69	چندّاري	Chundaree, ...	1,342	1,047	8	318	39	118	284	93	26	0
70	چورائي	Chouraee,†	1,264	802	41	282	126	16	662	499	0	27
71	چھونکي	Ch'hounkee, ...	923	841	7	177	103	17	120	27	0	4
72	چھتي پور	Ch'heetepoor, ...	583	258	8	137	21	13	171	33	0	0
73	حاجي پور	Hajeepoor,.....	871	637	17	275	49	8	210	60	0	4
74	دبولي	Duboulee, ...	1,712	906	53	249	197	62	483	225	0	10
75	درجن پور	Doorjunpoor,.....	130	65	4	33	3	1	66	33	0	0
76	دلیل پور	Dulelpoor,.....	898	535	30	240	102	35	380	99	0	5
77	دھرھرہ	Dhuruhruh, ...	1,313	899	39	288	250	106	311	366	0	6
78	دھوسري	Dhoosree,‡	119	114	2	47	33	9	0	0	0	0
79	دھلي اوجاگر	Duhelee Oojagur,.....	2,500	1,155	80	183	488	67	470	209	7	11
80	دھلي سجان پور	Duhelee Soojanpoor,...	1,671	1,728	15	546	228	35	416	179	8	7

81	دھوندر	Dhondur, ...	360	370	1	125	99	15	34	0	0	0
82	رام‌پور بھیم‌سین	Rampoor Bhimsen, ...	3,404	1,718	79	812	142	71	957	300	20	25
83	رام‌پور خاص	Rampoor Khas,.....	1,901	1,025	29	381	160	41	241	344	11	11
84	رام‌کھیرہ	Ramk,heruh, ...	717	406	26	133	117	6	103	15	0	0
85	راوت‌پور	Rawutpoor,§	2,303	829	101	474	24	34	626	3,470	0	220
86	رای‌پور کٹھارہ	Raepoor Kut,haruh, ...	327	401	6	154	48	19	73	0	0	0
87	رمیع‌پور	Rumueepoor,‖	3,338	1,490	106	694	401	25	410	670	48	41
88	روتارہ	Routaruh, ...	390	163	6	110	7	2	115	32	0	0
89	ست‌بری	Sutburee, ...	633	525	16	110	105	24	133	52	7	13
90	سپئی	Supuee,.....	3,457	2,301	43	492	565	484	851	361	12	17
91	سجاری	Sujaree,.....	599	745	15	236	61	24	186	154	0	0
92	سجان‌پور	Soojanpoor, ...	231	173	1	95	13	25	4	13	0	0
93	سرای رام‌رای	Surae Ramrae, ...	66	44	1	20	5	0	5	44	2	0
94	سرنیت‌پور	Surnaitpoor, ...	265	75	0	66	2	0	15	7	0	0
95	سرولی	Suroulee, ...	464	202	5	111	33	5	162	0	0	0
96	سلطان‌پور	Sooltanpoor, ...	301	167	5	95	49	2	49	45	0	0
97	سمبھوا	Sumbhooa, ...	4,042	2,934	42	446	855	417	867	106	0	0

* *Vide* No. 3. † A Market is held in this Village every Wednesday and Saturday for the sale of Cloth and Grain. ‡ *Vide* No. 3.
§ A Market is held in this Village every Monday and Friday for the sale of Grain and Brass Utensils, &c. The latter are manufactured in the Village.
‖ A Grain Market is held in this Village every Wednesday and Saturday. There is also an Inn for the reception of Travellers.

Number in Purgunuh.	Name of Village in Oordoo.	Name of Village in English.	Highest Juma of Settlement.	Total Area.	Rent Free.	Assessed Area.			Population in 1847.			
						Cultivated.		Culturable.	Hindoo.		Mahomedan and others not Hindoos.	
						Irrigated.	Unirrigated.		Cultivators.	Non-Cultivators.	Cultivators.	Non-Cultivators.
98	سنگراپور	Singrapoor, ...	353	236	13	115	10	6	21	0	0	0
99 1	سنگوان پٹّي درگا پرشاد	Sunguwan Puttee Doorgapurshad,*	278	130	8	42	35	0	48	113	0	0
99 2	سنگوان پٹّي رام سهای	Sunguwan Puttee Ram Suhae, ...	278	130	8	43	34	0	19	106	0	0
99 3	سنگوان پٹّي شیو سهای	Sunguwan Puttee Shioo Suhae, ...	278	130	8	42	35	0	42	89	0	25
99 4	سنگوان پٹّي کنجي لال	Sunguwan Puttee Koonjeelal, ...	278	129	8	42	34	0	35	67	0	8
99 5	سنگوان پٹّي هیرالال	Sunguwan Puttee Heeralal, ...	1,111	519	34	169	137	0	145	270	0	13
100	سنگهه پور کٹّهارہ	Sing,hpoor Kut,haruh,	500	219	4	100	10	61	101	74	0	0
101	سنیان	Senyan, ...	1,303	471	8	333	23	7	138	163	0	4
102	سونان	Sonan, ...	2,500	1,863	44	239	389	352	428	287	8	5
103	سهیا گوجهه	Suhya Gojuh,†	101	144	0	25	55	13	0	0	0	0
104	سیدهي	Seerhee, ...	2,850	1,876	22	983	97	87	620	208	8	9

105 1	سیسہ موٗ اچھرو مصر	Seesemow Uchhroo, Misir, ...	160	52	2	30	6	1	49	420	0	8
105 2	سیسہ موٗ اکبر سنگھ	Seesemow Ukbur Sing,h, ...	160	51	1	31	5	1	12	307	0	13
105 3	سیسہ موٗ تولا رام	Seesemow Toolaram,..	159	51	2	30	6	0	77	497	0	67
105 4	سیسہ موٗ دھنسنگھ	Seesemow Dhun Sing,h,	159	50	0	31	5	0	54	499	0	15
105 5	سیسہ موٗ رگھناتھہ سنگھ	Seesemow Rug,hoo-nath Sing,h, ...	159	51	2	30	6	0	4	353	0	18
105 6	سیسہ موٗ شیو سنگھ	Seesemow Shioo Sing,h,	159	51	1	31	5	0	63	287	0	38
105 7	سیسہ موٗ مدن سنگھ	Seesemow Mudun Sing,h, ...	159	51	2	30	6	0	45	299	0	14
105 8	سیسہ موٗ موھن سنگھ	Seesemow Mohun Sing,h, ...	159	50	0	31	5	0	46	324	0	14
106	سین پچھم پارہ	Sen Puch'him Paruh,‡	4,605	2,344	79	829	435	66	700	591	0	81
107	سین پُورب پارہ	Sen Poorub Paruh, ...	3,972	2,137	49	937	276	95	906	719	5	14
108	شادکام پور	Shadkampoor, ...	489	250	14	119	20	6	69	31	0	0
109	شاہ پور مجھاون	Shahpoor Mujhawun,	576	334	25	143	42	1	120	44	0	0
110	شفیع پور	Shufeepoor, ...	246	161	5	76	14	11	251	191	0	0
111	شکر پور	Shukurpoor, ...	698	427	8	140	64	5	160	49	0	0
112	شیرام پور	Sheerampoor, ...	415	204	6	149	14	14	21	8	0	3

* A Grain Market is held in this Village every Sunday and Wednesday. † *Vide* No. 3.
‡ A Grain Market is held in this Village every Saturday and Wednesday.

Number in Purgunah.	Name of Village in Oordoo.	Name of Village in English.	Highest Juma of Settlement.	Total Area.	Rent Free.	Assessed Area.			Population in 1847.			
						Cultivated.		Culturable.	Hindoo.		Mahomedan and others not Hindoos.	
						Irrigated.	Unirrigated.		Cultivators.	Non-Cultivators.	Cultivators.	Non-Cultivators.
113	طاس‌پور	Taspoor, ...	2,427	1,233	20	589	144	50	470	289	19	8
114	طرف بختاور خان	Turuf Bukhtawur Khan, ...	439	232	1	132	33	0	165	27	10	9
115	طرف بشارت خان	Turuf Busharut Khan,	311	148	5	80	1	1	86	0	0	0
116	عُثمان‌پور	Oosmanpoor, ...	774	312	37	185	23	2	214	86	11	0
117	فتح‌پور	Futehpoor, ...	998	504	9	259	19	2	168	367	0	7
118	قاضي کهيره	Qazeek,heruh, ...	157	71	4	46	2	0	19	62	0	0
119	قصبه سچندي	Qusbuh Suchenree,*...	5,644	4,270	379	1,592	325	225	1,961	2,827	29	400
120	قصبه مجهاون	Qusbuh Mujhawun,†...	2,596	1,671	216	489	277	9	1,120	1,096	205	457
121	قصبه ملک	Qusbuh Mulik, ...	274	92	0	66	21	0	0	0	0	0
122	کاکاديو	Kakadeo,‡	2,101	757	33	433	107	59	477	1,528	22	123
123	کاکوري	Kakoree, ...	650	382	13	193	27	17	70	109	0	0
124	کانهه‌پور	Kanhpoor, ...	280	382	33	24	173	7	185	2,637	0	75
125	کٹهاره	Kut,haruh,§	9,025	6,418	235	1,570	1,187	457	1,319	610	20	160

126	كٹهروا	Kut,herooa, ...	1,362	741	57	141	234	20	260	223	0	6
127	كٹهونگر	Kuthoongur, ...	1,283	814	37	235	47	123	399	26	0	18
128	كٹهوي	Kuthooee, ...	977	549	24	249	32	18	214	153	0	5
129	كسگوان	Kusguwan, ...	1,134	484	9	220	142	10	357	181	0	1
130	كشن‌پورمجهاون	Kishoonpoor Mujhawun,‖	260	152	0	95	46	7	0	0	0	0
131	كلهولي	Koolhoulee, ...	896	464	27	166	114	14	291	127	0	8
132	كمال‌پور	Kumalpoor,¶.....	30	13	0	13	0	0	0	0	0	0
133	كمهوپور	Koomhoupoor, ...	1,265	548	8	143	215	7	127	78	0	4
134	كنڈري چمپت‌پور	Kunrree Chumputpoor,	2,332	1,732	23	272	814	119	477	0	16	0
135	كورونان بهادرنگر	Korounan Buhadoornugur,.....	722	447	3	134	96	9	111	0	0	2
136	كوريان	Koryan,.....	747	304	15	172	52	18	98	81	0	21
137	كهانڈي‌پور	K,hanrepoor,.....	509	260	13	126	26	0	129	108	0	0
138	كهجوري	K,hujooree, ...	1,402	664	57	373	83	18	172	99	0	0
139	كهرسا	K,hirsa, **.....	1,651	1,141	107	414	174	5	430	644	0	4

* A Market is held in this Village every Saturday and Wednesday, for the sale of Grain and Brass Utensils, &c.; the latter are manufactured in the Village. There is also an Inn for the reception of Travellers.
† A Market is held in this Village every Tuesday and Friday, for the sale of Grain and Coarse Cloths, manufactured in the Village.
‡ A Market is held in this Village every Sunday and Thursday, for the sale of Grain and Coarse Cloths, manufactured in this Village.
§ A Grain Market is held in this Village every Tuesday and Friday.
‖ This is an uninhabited Estate cultivated by Pahee Kasht Asamees.
¶ *Vide* No. 130.
** A Market is held in this Village every Sunday and Thursday, for the sale of Grain and Cloth, manufactured in the Village.

Number in Purgunah.	Name of Village in Oordoo.	Name of Village in English.	Highest Juma of Settlement.	Total Area.	Rent Free.	Assessed Area.			Population in 1847.			
						Cultivated.		Culturable.	Hindoo.		Mahomedan and others not Hindoos.	
						Irrigated.	Unirrigated.		Cultivators.	Non-Cultivators.	Cultivators.	Non-Cultivators.
140	کھرگ پور	K,hurugpoor, ...	397	214	10	89	31	3	54	8	0	0
141	کھریسر	K,huresur,.....	902	319	15	186	55	14	260	64	0	7
142	کھیندا پچھم پارہ	Kuhinda Puch'himparuh, ...	808	473	16	189	15	62	123	149	0	6
143	کھیندا پورب پارہ	Kuhinda Poorubparuh,*	808	537	17	86	105	71	396	665	0	31
144	کیرت پور	Keerutpoor, ...	606	327	11	118	79	6	134	39	0	0
145	گدن کھیرہ	Gudun K,heruh, ...	283	326	3	84	48	95	62	69	0	0
146	گرهي	Gurhee,.....	1,126	535	21	267	38	38	274	219	14	0
147	گرهیوا مچھاون	Gurhewa Mujhawun,..	504	286	16	61	108	7	37	39	0	0
148	گرهیوا محسن پور	Gurhewa Mohsunpoor,	737	281	14	184	10	42	223	169	5	4
149	گمھیر پور مزرعہ رای سنگھ	Gumheerpoor Muzruh Rae Sing,h,...	556	316	18	110	9	4	64	194	0	5
150	گنگاپور	Gungapoor, ...	304	375	21	54	165	6	207	156	0	12
151	گنگرولي	Gungroulee, ...	2,516	2,080	14	708	470	17	768	274	0	12

152	گوپال‌پور	Gopalpoor, ...	935	491	35	189	46	40	251	256	0	8
153	گوتهیا	Gotuhya, ...	1,737	746	36	364	135	7	413	479	5	60
154	گوسرا بخشي	Goosra Bukhshee,.....	226	144	1	39	47	38	71	0	0	0
155 1	گوسرا پٹّي جيوراکهن	Goosra Puttee Jiooraک,hun, ...	171	109	2	20	47	33	89	0	0	0
155 2	گوسرا پٹّي کنجبهاري	Goosra Puttee Koonjbeharee, ...	58	36	0	7	15	11	10	0	0	0
156	گوسريمو	Gosremow, ...	1,652	566	18	262	161	10	311	233	9	17
157	گهاگهوکهيرہ	G,hag,hoo K,heruh, ...	527	181	11	134	10	1	243	292	0	8
158	گهوروا کهيرہ اهلاد سنگه	G,horwa K,heruh Uhlad Sing,h, ...	498	262	8	126	29	0	74	25	0	0
159	گهوروا کهيرہ دال‌سنگه	G,horwa K,heruh Dal Sing,h, ...	210	131	8	15	51	12	19	36	0	0
160	گهوروا کهيرہ کيسري سنگه	G,horwa K,heruh Kesree Sing,h, ...	210	130	7	25	44	7	25	0	0	0
161	لالهي‌پور	Lalhepoor, ...	902	552	9	223	65	23	238	32	0	0
162	لودهولي	Lod,houlee, ...	300	302	17	8	41	130	104	0	0	0
163	ليکهرپور	Leek,hurpoor, ...	437	344	25	97	106	8	88	29	0	0
164	مبارک‌پور	Mobarukpoor, ...	1,014	650	29	228	57	18	235	172	0	8
165	متيارہ	Muteearuh, ...	446	185	6	97	44	1	130	37	0	0

* A Market is held in this Village every Sunday and Thursday for the sale of Hides and Cloth, brought from the neighbouring Villages. Grain is also sold.

Number in Purgunnh.	Name of Village in Oordoo.	Name of Village in English.	Highest Juma of Settlement.	Total Area.	Rent Free.	Assessed Area.			Population in 1847.			
						Cultivated.		Culturable.	Hindoo.		Mahomedan and others not Hindoos.	
						Irrigated.	Unirrigated.		Cultivators.	Non-Cultivators.	Cultivators.	Non-Cultivators.
166	مردن‌پور	Murdunpoor,.....	362	166	14	80	11	7	121	64	4	7
167	مظفرپور	Moozuffurpoor,*	207	77	1	60	3	0	0	0	0	0
168	مگراسه	Mugrasuh,.....	1,202	733	20	389	60	141	366	267	61	19
169	موًیّا	Muwuya, ...	1,312	1,201	16	342	353	14	565	280	6	4
170	نرایں‌پور	Nurayunpoor, ...	1,200	399	22	209	25	2	241	499	0	14
171	نگوان	Nugwan,†	1,149	1,000	67	247	122	29	281	105	5	0
172	نوبسته	Noubustuh, ...	2,705	1,206	54	565	220	16	528	318	6	12
173	نُورپور	Noorpoor,‡.....	118	115	3	40	18	28	0	0	0	0
174	نهورا	Nihoora, ...	1,070	902	3	89	117	277	107	227	0	0
175	نیوري	Neoree, ...	495	262	14	118	37	3	79	57	0	0
176	هربس‌پور	Hurbuspoor, ...	809	459	21	170	99	23	150	0	0	6
177	هردولي	Hurdoulee, ...	1,118	553	51	204	130	23	298	59	4	0
178	هَرهَه	Hurhuh, ...	906	551	55	98	157	30	158	68	0	0

179	هنس‌پور	Hunspoor, ...	787	336	20	202	23	2	283	41	0	0
		Total,.....	2,08,192	1,23,041	4,922	45,874	20,282	6,714	47,204	41,638	885	2,967
180	شهرکمپ‌کانپور معه جرنیلي	City and Cantonment of Cawnpoor, ...	0	7,167	7,167	0	0	0	755	81,573	0	26,468
		Grand Total,.....	2,08,192	1,30,208	12,089	45,874	20,282	6,714	47,959	1,23,211	885	29,435

* This is an uninhabited Estate cultivated by Pahee Kasht Asamees.
† This Village was formerly held in Maafee by Rae Kulyanchund Canoongoe.
‡ This is an uninhabited Estate cultivated by Pahee Kasht Asamees. It was formerly held in Maafee by Shumbhoonath.

R. MONTGOMERY,
Collector and Magistrate.

CAWNPOOR,
Collectorship, June, 1848.

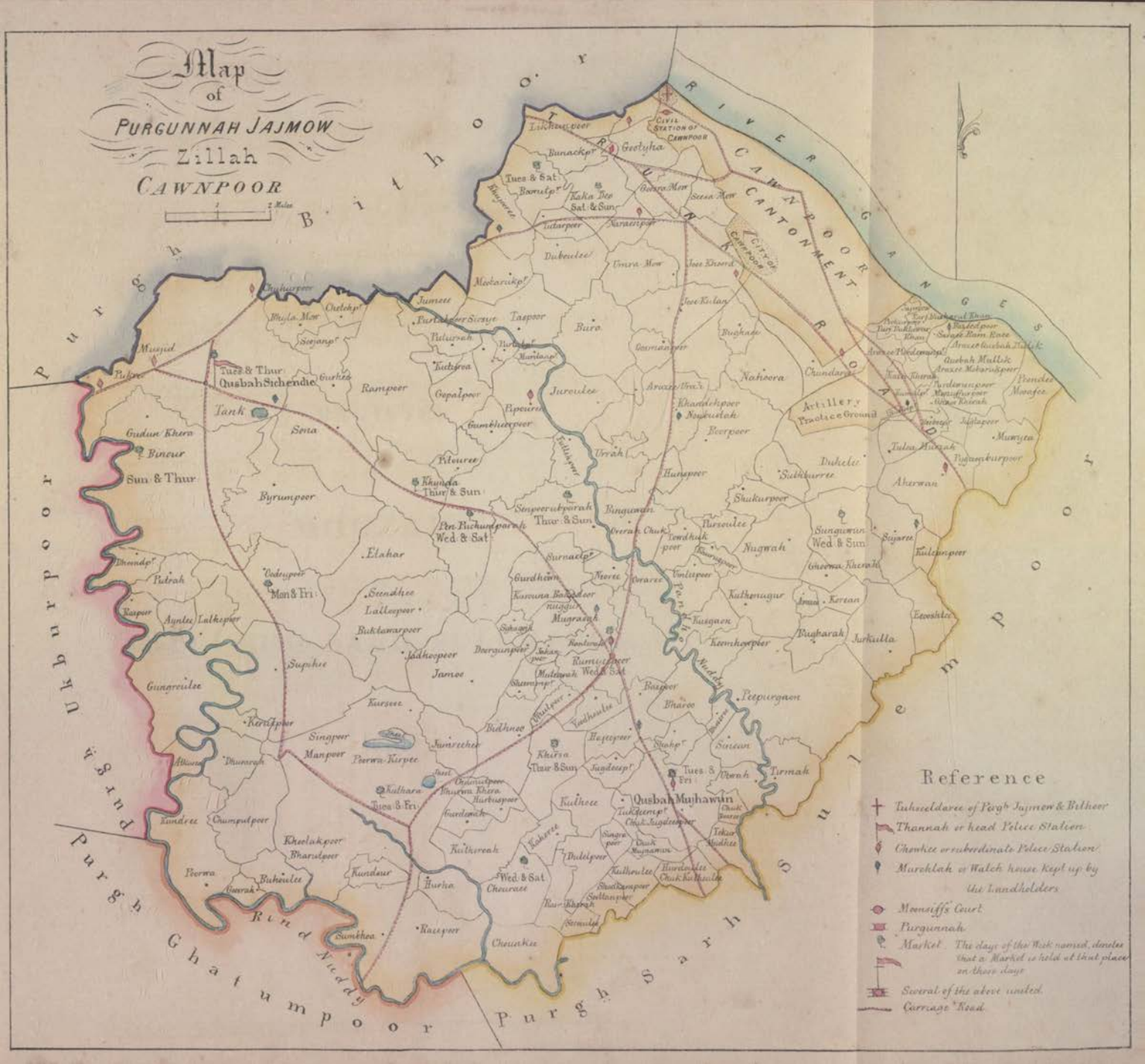
Map
of
PURGUNNAH JAJMOW
Zillah
CAWNPOOR
Bithoor
Purgh Unhurpoor
Purgh Shurpoor
Purgh Ghatumpoor
Rind Nuddy
Pandoo Nuddy
RIVER GANGES
CAWNPOOR CANTONMENT ROAD
CIVIL STATION OF CAWNPOOR
CITY OF CAWNPOOR
Artillery Practice Ground
Lutchmeepoor
Bunacka
Geotyha
Tues & Sat
Bramulp
Kaka Bee
Sat & Sun
Seera Mow
Sitarpoor
Naraenpur
Dubeulee
Omra Mow
Joee Khoord
Joee Kulan
Mutaruka
Buhurpoor
Jumeee
Chelukp
Bhula Mow
Sirsaya
Taspoor
Buro
Purtabpoor
Sirsaye
Pulturah
Muneah
Musjid
Pulree
Tues & Thur
Qusbah Sichendie
Gushee
Rampoor
Gopalpoor
Jureulee
Araeee Ura's
Bughaee
Gowreanpoor
Nahoora
Chundaree
Araeee Khoord
Araeee Mahomedpoor
Araeee Kulleah Khan
Araeee Mahomedpoor
Qusbah Mullik
Araeee Meharajpoor
Tulee Kheirah
Turdeenpoor
Mujeedpoor
Jujeepoor
Mumeya
Tulee Mutrah
Pugaeeburpoor
Dukelee
Aherwan
Sikkurree
Shukurpoor
Hunspoor
Beerpoor
Nowreulah
Khandelehpoor
Tank
Sona
Gudun Khera
Bineur
Sun & Thur
Byrumpoor
Khoree
Gumbheerpoor
Pipeuree
Khunda
Thur & Sun
Singeeurpoorah
Thur & Sun
Pen Puhundpoorah
Wed & Sat
Binguwan
Urrah
Chuk
Nugwah
Sungurwa
Wed & Sun
Gheema Kheirah
Sujaree
Kuldeepoor
Elahar
Surnaeee
Gurdhun
Nuree
Unlutpoor
Kulleenugur
Kurwuna Buzurgpoor
Nuggur
Mugraiah
Tusgaon
Kemhoorpoor
Rugharah
Jurkullia
Ecoshlee
Dheendp
Patrah
Cudeypoor
Mon & Fri
Sundhee
Lalleepoor
Buktawurpoor
Raepur
Aynlee
Lalkepoor
Jadheepoor
Deergunpoor
Jamee
Supshee
Gungreulee
Kurseee
Kurrapoor
Singepoor
Manpoor
Purwa Kirpee
Jumreehee
Bidhnee
Bheeroo
Peepurgaon
Bajepoor
Khirsa
Thur & Sun
Jugdeepp
Tues & Fri
Qusbah Mujhawun
Sireun
Tirmah
Kulhara
Tues & Fri
Kulhee
Kundree
Chumpulpoor
Khoolakpoor
Bharulpoor
Purwa
Buheulee
Kundaur
Kurha
Wed & Sat
Chouraee
Kulhureah
Kulhoulee
Chewakee
Rampoor
Sumkhoa
Reserve Tank
Artillery Practice Ground
Reference
Tuhseeldaree of Pergh Jajmow & Bilhoor
Thannah or head Police Station
Chowkee or subordinate Police Station
Murchlah or Watch house Kept up by the Landholders
Moonsiffs Court
Purgunnah
Market. The days of the Week named, denotes that a Market is held at that place on those days
Several of the above united.
Carriage Road.

REGISTER

OF

MOUZAHS

IN

PURGUNUH SARH SULEMPOOR.

Register of Mouzahs in Purgunuh Sarh Sulempoor.

Number in Purgunuh.	Name of Village in Oordoo.	Name of Village in English.	Highest Juma of Settlement.	Total Area.	Rent Free.	Assessed Area.			Population in 1847.			
						Cultivated.		Culturable.	Hindoo.		Mahomedan and others not Hindoos.	
						Irrigated.	Unirrigated.		Cultivators.	Non-Cultivators.	Cultivators.	Non-Cultivators.
1	آراضي مانجهه كهور	Arazee Maujh K,hor,*	60	25	0	24	0	0	0	0	0	0
2	اَرنج بنكت	Urunj Bunkut, ...	398	139	8	94	18	1	108	29	0	0
3	اَرنجرام	Urunjram,.....	631	254	8	143	34	22	113	69	0	0
4	اَرنجراي	Urunjrae, ...	600	250	16	125	50	31	141	83	9	0
5	اَرنجهاي	Urunjhae, ...	1,026	462	10	247	47	12	247	75	0	7
6	اَكبرپور بروي	Ukburpoor Burvee, ...	1,229	865	16	271	158	34	201	95	0	14
7	اَكهري	Uk,hree, ...	854	523	31	240	22	27	128	40	0	0
8	اَمرا	Umra,†	221	163	1	2	105	5	0	0	0	0
9	اَمور	Umour, ...	2,931	1,298	119	747	74	58	1,174	253	14	18
10	اَمولي	Umoulee, ...	998	325	11	167	111	22	212	17	0	0
11	اُودي پور	Oodepoor, ...	1,001	818	48	146	229	15	152	30	0	5
12	ايتاروره	Eetaroruh,.....	638	1,043	8	39	358	79	145	32	0	0

ايشُري كهيرة	Eeshooree K,heruh,‡...	360	125	4	104	11	0	0	0	0	0
بارا دُهري	Bara Dhuree, ...	1,122	1,002	41	317	82	179	191	50	0	0
باري گانون	Baree Gaon, ...	2,479	1,442	31	326	555	17	690	287	8	23
بانبي بهتري	Banbee Bhitree, ...	849	368	41	196	41	11	502	101	8	6
بانبي چنگي جاجمو	Banbee Chingee Jajmow, ...	513	220	15	130	15	12	0	0	0	0
بانبي چنگي سارة	Banbee Chingee Sarh,	254	123	15	62	9	4	0	0	0	0
بپوسي	Bipousee,§.....,	1,442	697	40	298	138	13	850	2,492	59	398
بر سنگه پور	Bir Sing,hpoor,.....	1,361	1,255	31	228	259	22	432	220	0	9
بُرهر ايشُري سنگه	Burhur Eeshooree Sing,h, ...	1,192	1,125	7	282	223	63	292	77	0	5
بُرهر دريا وُسنگه	Burhur Duryao Sing,h,	1,192	1,127	8	283	222	63	189	100	0	7
بُري گدهُو	Buree Gurhoo,‖.....	3,624	1,943	117	718	310	126	1,862	224	8	15
بڑا گانون	Buragaon,.....	3,830	1,476	47	928	90	63	587	255	0	22
بگها	Buguha, ...	1,093	801	24	215	122	16	169	135	3	0
بُنجاري	Bunjaree, ...	244	223	16	47	55	19	84	33	0	0
بُوسُر	Bousur, ...	1,466	882	66	311	107	22	441	204	0	4

* This is an uninhabited Estate cultivated by Pahee Kasht Asamees. † *Vide* No 1.
‡ This is an uninhabited Estate cultivated by Pahee Kasht Asamees.
§ This Village was held in Maafee from 1174 Fy. to 1236 Fy. by Nuwab Nujuff Khan and resumed in 1237 Fy. A Market for the sale of Indigo, Cotton, Grain, &c., is held every Monday and Friday.
‖ A Grain Market is held in this Village every Monday and Thursday.

Number in Purgunuh.	Name of Village in Oordoo.	Name of Village in English.	Highest Juma of Settlement.	Total Area.	Rent Free.	Assessed Area.			Population in 1847.			
						Cultivated.		Culturable.	Hindoo.		Mahomedan and others not Hindoos.	
						Irrigated.	Unirrigated.		Cultivators.	Non-Cultivators.	Cultivators.	Non-Cultivators.
27	بھٹری گانون	Bhitreegaon, ...	2,620	1,454	82	405	548	24	1,050	280	0	3
28	بھٹارہ	Bhitaruh, ...	493	379	3	68	127	10	41	11	0	0
29	بھٹہ خورد گنگا دین	Behtuh Khoord Gungadeen, ...	531	206	21	129	13	6	131	54	0	2
30	بھٹہ سکت	Behtuh Sukut, ...	330	139	17	86	6	4	147	16	0	0
31	بھٹہ گمھیرپور	Behtuh Gumheerpoor,	1,663	930	44	130	396	85	551	307	4	5
32	بھٹہ مشمولہ پالي	Behtuh Mushmooluh Palee, ...	178	66	8	43	3	2	72	11	0	0
33	بھداسہ	Bhudasuh,.....	2,034	998	19	538	225	10	681	109	0	7
34	بھگوا کھیرہ	Bhugooa K,heruh,.....	392	163	12	82	23	4	24	2	0	0
35	بھوکنائي	Bhoknaee, ...	669	273	13	168	9	11	172	42	0	0
36 1	بیجپور طرف بخت	Baijoopoor turf Bukhut, ...	610	220	10	144	20	21	143	15	0	6
36 2	بیجپور طرف گوپالي	Baijoopoor turf Gopalee,	474	172	7	112	16	17	97	19	0	0

37 1	بِيْرَنْكهيره بُدهُوسنگه	Beerun K,heruh Boodhoo Sing,h,*	144	71	5	28	24	4	11	0	0	0
37 2	بِيْرَنْكهيره ٹهاكرپرشاد	Beerun K,heruh Thakoor Sing,h, ...	145	71	5	29	23	4	9	0	0	0
37 3	بِيْرَنْكهيره دلاسِي تيواري	Beerun K,heruh Dilasee Tewaree, ...	434	204	13	86	69	8	76	0	0	0
37 4	بِيْرَنْكهيره بَهگي سنگه	Beerun K,heruh Buhge Sing,h, ...	145	71	5	29	22	4	16	4	0	0
38	بيري كهيره	Bairee K,heruh, ...	462	316	9	114	50	23	344	58	0	2
39	پارَه	Paruh, ...	367	205	11	84	39	8	83	3	7	0
40	پالهه پور	Palhpoor, ...	1,292	1,127	15	150	424	9	371	39	5	9
41	پالهي پورپٹي رام چرن	Palhepoor Puttee Ramchurun, ...	246	120	9	47	30	2	131	132	0	0
42	پالهي پورپٹي سردارسنگه	Palhepoor Puttee Surdar Sing,h, ...	246	119	10	43	31	3	70	217	0	3
43	پالهي پورپٹي سندرسنگه	Palhepoor Puttee Soondur Sing,h,...	246	116	8	47	28	1	169	143	0	19
44	پالهي پورپٹي شيوداس	Palhepoor Puttee Shioodas, ...	246	120	11	42	32	3	120	105	0	11
45	پالي بهوگي پور	Palee Bhogeepoor,† ...	1,782	683	32	438	80	33	435	454	14	51
46	پالي خُورد	Palee Khoord, ...	760	302	31	165	49	24	131	128	0	4

* This is an uninhabited Estate cultivated by Pahee Kasht Asamees.
† A Market is held in this Village every Saturday and Wednesday.

Number in Purgunnah.	Name of Village in Oordoo.	Name of Village in English.	Highest Juma of Settlement.	Total Area.	Rent Free.	Assessed Area.			Population in 1847.			
						Cultivated.		Culturable.	Hindoo.		Mahomedan and others not Hindoos.	
						Irrigated.	Unirrigated.		Cultivators.	Non-Cultivators.	Cultivators.	Non-Cultivators.
47	پتوري	Puteoree, ...	453	249	17	106	23	8	171	85	19	29
48	پرتاب پور	Purtabpoor, ...	671	375	9	158	71	2	109	40	0	0
49	پروري	Purouree, ...	2,037	1,095	24	543	309	44	515	269	7	5
50	پورن پور	Poorunpoor, ...	2,392	1,007	46	563	127	8	654	255	13	4
51	پُورَہ مِیر	Pooruhmeer, ...	3,415	1,741	66	359	736	325	711	919	16	8
52 1	پَوھار چَتُر سنگھ	Pouhar Chutoor Sing,h,	229	111	1	57	8	4	113	197	14	38
52 2	پَوھار کھگولي سنگھ	Pouhar Khugole Sing,h,	229	112	1	57	8	5	209	172	0	55
53	پُھوپھوار راج تھوک پٹّي بھواني سنگھ	Phoophooar Raj Thok Puttee Bhuwanee Sing,h,*	386	275	16	117	17	27	186	49	0	12
54	پُھوپھوار راج تھوک پٹّي کنور سنگھ	Phoophooar Raj Thok Puttee Koonwur Sing,h, ...	392	269	16	121	9	33	153	58	2	22
55	پُھوپھوار راج تھوک پٹّي لوچن سنگھ	Phoophooar Raj Thok Puttee Lochun Sing,h, ...	397	270	25	112	8	25	111	39	9	0

56	پھوپھوار راج تھوک پٹّي مدن سنگھ	Phoophooar Raj Thok Puttee Mudun Sing,h, ...	397	296	29	119	4	24	98	91	0	0
57	پھوپھوار سوئي تھوک	Phoophooar Sooee Thok, ...	2,541	1,552	31	620	71	56	932	427	24	57
58	پھوپھوار طرف دبولي •	Phoophooar Turf Dubowlee, ...	575	472	13	51	146	110	57	29	0	0
59	پیغمبرپور	Paighumburpoor, ...	407	138	7	90	25	1	112	27	0	0
60	تاجپور	Tajpoor,.....	837	376	37	123	103	36	195	44	0	4
61	ترگانون	Turgaon,†	158	120	0	89	2	10	0	0	0	0
62	تلسهري بزرگ	Tilsuhree Boozoorg, ...	2,115	1,232	82	436	172	60	497	384	0	12
63	تلسهري خورد جعفري بيگم	Tilsuhree Khoord Jafree Begum,‡ ...	2,307	994	62	582	77	57	592	481	26	52
64	تلسهري خورد شجاعت علي	Tilsuhree Khoord •Shooja-ut-Ulee, ...	1,149	445	17	280	24	18	260	200	7	18
65	تلسهري خورد نيک سنگھ	Tilsuhree Khoord Nek Sing,h, ...	246	104	7	55	12	4	166	122	21	15
66	تلیابر	Telyabur, ...	751	453	14	253	18	47	189	32	0	0
67	تھري پاہ	Thure Pah, ...	793	382	12	207	5	6	313	45	0	0
68	تیواري پور سادہ	Tewareepoor Sarh, ...	2,236	958	28	428	265	47	373	92	4	11

* A Market is held in this Village every Monday and Thursday.
† This is an uninhabited Estate cultivated by Pahee Kasht Asamees.
‡ A Market is held in this Village every Tuesday and Friday.

Number in Purgunah.	Name of Village in Oordoo.	Name of Village in English.	Highest Juma of Settlement.	Total Area.	Rent Free.	Assessed Area.			Population in 1847.			
						Cultivated.		Culturable.	Hindoo.		Mahomedan and others not Hindoos.	
						Irrigated.	Unirrigated.		Cultivators.	Non-Cultivators.	Cultivators.	Non-Cultivators.
69	تيواري پور سليم پور	Tewareepoor Sulempoor, ...	1,725	892	49	494	45	9	384	106	18	6
70	توسورا	Toosoura, ...	1,504	522	17	357	55	16	282	68	3	4
71	ٹونس	Touns, ...	1,966	882	75	481	35	30	336	279	0	6
72 1	ٹیکرا چوہان تور سنگھ	Teekra Chouhan Tor Sing,h, ...	117	63	1	27	6	5	22	9	0	0
72 2	ٹیکرا چوہان تولا سنگھ	Teekra Chouhan Toola Sing,h,.....	116	63	1	27	6	5	38	10	0	0
72 3	ٹیکرا چوہان تیج سنگھ	Teekra Chouhan Tej Sing,h, ...	117	63	1	26	7	5	29	4	0	0
72 4	ٹیکرا چوہان دیوان سنگھ	Teekra Chouhan Dewan Sing,h, ...	117	64	1	27	6	6	19	14	0	0
72 5	ٹیکرا چوہان ظالم سنگھ	Teekra Chouhan Zalim Sing,h,.....	116	63	1	26	7	5	24	5	0	0
72 6	ٹیکرا چوہان کوبیر سنگھ	Teekra Chouhan Koober Sing,h, ...	116	63	1	26	7	5	34	9	0	0

72 7	ٹیکرا چوہان گھنا سنگھ	Teekra Chowhan G,huna Sing,h, ...	117	64	1	26	7	6	16	7	13	0
73	ٹیکرا کانھہ	Teekra Kanh, ...	684	310	10	144	64	6	191	49	0	0
74	ٹیکر بھاؤ	Teekur Bhaoo, ...	884	350	32	197	53	8	149	20	0	0
75	ٹیکریا جعفري بیگم	Teekurya Jafree Begum, ...	230	87	2	55	8	0	142	55	0	7
76	ٹیکریا شجاعت علي	Teekurya Shoojaut Ulee,*.....	87	24	0	21	2	0	0	0	0	0
77	ٹیکریا نیک سنگھ	Teekurya Nek Sing,h,*	17	5	0	5	0	0	0	0	0	0
78	جانان	Janan, ...	814	726	4	247	43	30	247	110	3	6
79	جرسرا	Jursura,.....	660	386	14	178	90	22	207	87	0	2
80	جمدا	Jumda,†	505	400	6	90	194	48	248	63	0	0
81	جھانگیرپور	Juhangeerpoor,.....	725	333	6	264	33	0	249	45	30	15
82	چاندن پور	Chandunpoor, ...	457	299	15	149	72	39	136	36	0	1
83	چتري کھیرہ	Chutooree K,heruh, ...	579	372	13	116	60	8	152	56	0	0
84	چرلا	Chirla, ...	536	371	12	91	90	11	217	39	26	0
85	چرلي	Chirlee, ...	1,766	1,078	28	536	80	102	755	189	3	12
86 1	چک سکتھیا پٹي ازارو سنگھ	Chuk Sikutheea Puttee Uraroo Sing,h,	6	4	0	0	3	0	0	0	0	0

* This is an uninhabited Estate, cultivated by Pahee Kasht Asamees.

† This Village was held rent-free from 1214 to 1247 Fy., by Umur Sing,h and was resumed at the time of the last settlement.

Number in Purgunuh.	Name of Village in Oordoo.	Name of Village in English.	Highest Juma of Settlement.	Total Area.	Rent Free.	Assessed Area.			Population in 1847.			
						Cultivated.		Culturable.	Hindoo.		Mahomedan and others not Hindoos.	
						Irrigated.	Unirrigated.		Cultivators.	Non-Cultivators.	Cultivators.	Non-Cultivators.
86 2	چک سکتھیا پتّي بل سنگھ	Chuk Sikutheea Puttee Bul Sing,h, ...	12	8	0	0	6	1	0	0	0	0
86 3	چک سکتھیا پتّي بھادر سنگھ	Chuk Sikutheea Puttee Buhadoor Sing,h,	6	3	0	0	2	0	0	0	0	0
86 4	چک سکتھیا پتّي پیم سنگھ	Chuk Sikutheea Puttee Pem Sing,h,...	24	18	0	0	13	0	0	0	0	0
86 5	چک سکتھیا پتّي ٹھاکر سنگھ	Chuk Sikutheea Puttee Thakoor Sing,h,	12	9	0	0	6	0	0	0	0	0
86 6	چک سکتھیا پتّي دریاو سنگھ	Chuk Sikutheea Puttee Duryao Sing,h,	5	4	0	0	3	0	0	0	0	0
86 7	چک سکتھیا پتّي دیبي دین	Chuk Sikutheea Puttee Debeedeen, ...	12	9	0	0	6	1	0	0	0	0
86 8	چک سکتھیا پتّي رام بخش	Chuk Sikutheea Puttee Rambukhsh, ...	24	17	0	0	13	0	0	0	0	0
86 9	چک سکتھیا پتّي گنگا سنگھ	Chuk Sikutheea Puttee Gunga Sing,h,	12	8	0	0	6	0	0	0	0	0
86 10	چک سکتھیا پتّي مسماۃ مانکنور	Chuk Sikutheea Puttee Musst. Mankoonwur, ...	5	3	0	0	2	0	0	0	0	0

86	11	چک سکتّھیا پتّي هیرا سنگھ	Chuk Sikutheea Puttee Heera Sing,h,	11	8	0	0	6	0	0	0	0	0
87	1	چکیري اودوت سنگھ	Chukeree Oodot Sing,h,	563	370	4	159	4	0	173	68	0	0
87	2	چکیري شیوبخش	Chukeree Shioobukhsh,	522	384	4	154	23	0	76	58	0	0
88		چندن‌پور	Chundunpoor, ...	436	149	18	107	8	6	128	23	0	0
89		چھترا پور	Ch'hutrapoor, ...	604	350	4	141	43	0	157	27	0	0
90		چھتروا	Ch'huterooa, ...	1,015	446	22	246	33	57	233	51	0	2
91	1	چھتمرا پتّي دنکا	Ch'hutmura Puttee Dunka, ...	540	289	11	124	38	3	31	55	0	4
91	2	چھتمرا پتّي سیا م سنگھ	Ch'hutmura Puttee Seam Sing,h, ...	180	95	3	40	14	1	44	27	0	2
91	3	چھتمرا پتّي شیوبخش	Ch'hutmura Puttee Shioobukhsh, ...	506	268	8	115	36	3	72	69	0	8
91	4	چھتمرا پتّي شیوسنگھ	Ch'hutmura Puttee Shioo Sing,h, ...	180	95	3	40	14	1	32	11	0	0
91	5	چھتمرا پتّي هیرا سنگھ	Ch'hutmura Puttee Heera Sing,h,.....	394	208	6	89	29	2	67	32	0	0
92		حاجي‌پور پکرا	Hajeepoor Pukra,.....	363	199	12	94	73	6	98	13	0	0
93		حاجي‌پور قدیم	Hajeepoor Qudeem, ...	2,298	1,249	64	543	185	40	634	177	11	0
94		حضرت‌پور	Huzrutpoor, ...	730	652	7	198	71	34	41	0	0	0
95		خواجگي‌پور	Khwajgeepoor, ...	391	159	16	82	32	0	193	69	0	1

Number in Purgunuh.	Name of Village in Oordoo.	Name of Village in English.	Highest Juma of Settlement.	Total Area.	Rent Free.	Assessed Area.			Population in 1847.			
						Cultivated.		Culturable.	Hindoo.		Mahomedan and others not Hindoos.	
						Irrigated.	Unirrigated.		Cultivators.	Non-Cultivators.	Cultivators.	Non-Cultivators.
96	دولت پور احمد علي	Doulutpoor Uhmud Ulee, ...	557	270	8	139	25	7	165	54	0	5
97	دولت پور امام بخش	Doulutpoor Imam-bukhsh, ...	559	273	8	124	44	7	246	38	0	1
98	دهرم پور	Dhurumpoor,*	252	165	11	87	30	8	0	0	0	0
99	دَهرَمنگدپور	Dhurmungudpoor, ...	280	137	23	63	22	0	31	23	0	0
100 1	دِيپاپور جواهر سنگه	Deepapoor Juwahir Sing,h, ...	1,327	681	15	259	147	8	308	82	16	0
100 2	دِيپاپور مني سنگه	Deepapoor Moonnee Sing,h, ...	1,327	681	15	259	147	8	334	126	4	0
101	ديوپورہ	Deopooruh, ...	728	772	10	197	49	20	190	108	0	2
102	ديور سنرہ	Dewur Sunrh, ...	2,036	867	26	385	190	112	468	191	6	18
103	دومن پور	Domunpoor, ...	3,952	3,794	228	807	426	44	1,544	701	13	27
104	دُهوهَڑپور	Dhoohurpoor, ...	691	328	8	208	20	81	131	7	0	0
105	دُهونرهي	Dhonrhee,.....	682	418	30	85	205	8	196	134	0	0

106	راجا پور	Rajapoor, ...	440	207	6	102	41	0	129	15	0	0
107	راجي پور	Rajepoor, ...	1,061	832	22	362	27	39	161	38	0	0
108	راني پور	Raneepoor, ...	2,096	939	44	571	73	120	577	156	24	10
109	راوت پور	Rawutpoor, ...	1,414	1,247	85	454	25	24	529	294	27	27
110 1	راي پور شيودين سنگه	Raepoor Shioodeen Sing,h, ...	195	117	1	38	26	1	107	29	0	0
110 2	راي پور کهگولي سنگه	Raepoor Khugole Sing,h, ...	844	498	3	154	106	10	410	109	15	0
111	رسول پور جاجمو	Rusoolpoor Jajmow, ...	896	396	15	172	65	105	131	35	9	0
112	رسول پور عمرا	Rusoolpoor Oomra, ...	515	236	10	115	60	12	166	0	10	0
113	رمنه بپوسي	Rumnuh Bipousee,* ...	290	107	31	76	0	0	0	0	0	0
114	رنجيت پور	Runjeetpoor,*	325	168	4	119	27	3	0	0	0	0
115	رومان	Rooman, ...	1,784	1,576	78	299	261	7	562	132	7	30
116	رهنس	Ruhnus, ...	2,403	1,048	45	382	354	17	612	222	4	4
117 1	سارة طرف بهگوان سنگه	Sarh turf Bhugwan Sing,h, ...	838	677	0	191	52	79	262	237	5	6
117 2	سارة طرف دت رام	Sarh turf Dutram, ...	1,675	1,354	0	383	103	158	622	432	7	18
117 3	سارة طرف شيوگوپال	Sarh turf Shioo Gopal,	838	677	0	191	52	79	352	255	9	9
118 1	سارة طرف چترسنگه	Sarh turf Chutoor Sing,h, ...	803	427	6	93	152	12	82	15	0	0

* This is an uninhabited Estate cultivated by Pahee Kasht Asamees.

Number in Purgunah.		Name of Village in Oordoo.	Name of Village in English.	Highest Jumla of Settlement.	Total Area.	Rent Free.	Assessed Area.			Population in 1847.			
							Cultivated.		Culturable.	Hindoo.		Mahomedan and others not Hindoos.	
							Irrigated.	Unirrigated.		Cultivators.	Non-Cultivators.	Cultivators.	Non-Cultivators.
118	2	سارہ طرف کھگولي سنگھ	Sarh turf Khugole Sing,h, ...	803	427	6	94	151	12	73	32	0	0
119		سچولي	Suchoulee, ...	584	375	16	181	16	25	127	0	8	0
120	1	سرسور تھوک بھمن جھاوا سنگھ	Sirsour Thok Buhmun Jhava Sing,h,	826	366	7	15	235	0	169	111	5	48
120	2	سرسور تھوک بھمن چیت سنگھ	Sirsour Thok Buhmun Chet Sing,h,	825	366	7	14	236	0	221	52	2	37
120	3	سرسور تھوک بھمن نوکشاہ	Sirsour Thok Buhmun Nok Shah, ...	1,651	733	15	29	471	0	572	108	0	33
120	4	سرسور تھوک بیرم امراو سنگھ	Sirsour Thok Bairum Oomrao Sing,h, ...	369	161	4	8	107	10	83	16	0	12
120	5	سرسور تھوک بیرم پنچم سنگھ	Sirsour Thok Bairum Punchum Sing,h,	369	160	4	8	112	9	69	47	0	7
120	6	سرسور تھوک بیرم تولا سنگھ	Sirsour Thok Bairum Toola Sing,h, ...	369	161	9	8	109	31	78	66	0	12
120	7	سرسور تھوک بیرم چیت سنگھ	Sirsour Thok Bairum Chet Sing,h, ...	369	158	4	8	107	9	149	45	0	9
120	8	سرسور تھوک بیرم دینا سنگھ	Sirsour Thok Bairum Deena Sing,h, ...	259	112	3	4	78	6	81	12	0	0

120	9	سرسور تھوک بیرم رای سنگھ	Sirsour Thok Bairum Rae Sing,h,.....	369	161	4	8	109	8	89	40	0	50
120	10	سرسور تھوک بیرم کیسری سنگھ	Sirsour Thok Bairum Kesree Sing,h, ...	111	48	1	2	34	2	22	20	0	0
120	11	سرسور تھوک شیوراج	Sirsour Thok Shiooraj,	2,545	1,141	23	55	620	11	558	190	11	5
120	12	سرسور تھوک کیراس بخت سنگھ	Sirsour Thok Kairas Bukhut Sing,h, ...	501	203	4	18	157	1	127	28	3	32
120	13	سرسور تھوک کیراس کرپا سنگھ	Sirsour Thok Kairas Kirpa Sing,h,.....	501	203	4	18	157	1	105	45	14	31
120	14	سرسور تھوک کیراس لوٹو سنگھ	Sirsour Thok Kairas Lootoo Sing,h, ...	251	100	2	5	82	0	80	36	0	7
120	15	سرسور تھوک کیراس منان سنگھ	Sirsour Thok Kairas Moonnan Sing,h, ..	501	203	4	18	157	1	118	100	0	8
120	16	سرسور تھرک کیراس منون سنگھ	Sirsour Thok Kairas Moonnoon Sing,h,	251	100	2	5	82	0	70	64	0	11
121	1	سکڈھیا پٹّي اڑارو سنگھ	Sikutheea Puttee Ura-roo Sing,h,*	108	47	4	14	19	1	81	10	0	0
121	2	سکڈھیا پٹّي بل سنگھ	Sikutheea Puttee Bul Sing,h, ...	243	104	6	35	40	2	63	61	0	7
121	3	سکڈھیا پٹّي بھادر سنگھ	Sikutheea Puttee Bu-hadoor Sing,h, ...	108	48	4	14	20	1	38	15	0	0
121	4	سکڈھیا پٹّي پیم سنگھ	Sikutheea Puttee Pem Sing,h, ...	485	210	10	76	77	4	191	172	7	0

* A Market is held in the Village of Sikutheea every Sunday and Thursday.

Number in Purgunah.	Name of Village in Oordoo.	Name of Village in English.	Highest Juma of Settlement.	Total Area.	Rent Free.	Assessed Area.			Population in 1847.			
						Cultivated.		Culturable.	Hindoo.		Mahomedan and others not Hindoos.	
						Irrigated.	Unirrigated.		Cultivators.	Non-Cultivators.	Cultivators.	Non-Cultivators.
121 5	سکتھیا پتّي ٹھاکر سنگھ	Sikutheea Puttee Thakoor Sing,h,...	243	106	5	35	43	2	34	48	0	36
121 6	سکتھیا پتّي دریاو سنگھ	Sikutheea Puttee Duryao Sing,h, ...	108	47	4	14	19	1	16	2	0	8
121 7	سکتھیا پتّي دیبي دین	Sikutheea Puttee Debeedeen, ...	243	102	5	35	40	1	25	26	0	17
121 8	سکتھیا پتّي رام بخش	Sikutheea Puttee Rambukhsh, ...	485	210	10	77	76	3	126	104	6	27
121 9	سکتھیا پتّي گنگا سنگھ	Sikutheea Puttee Gunga Sing,h, ...	243	102	5	35	40	2	84	25	0	0
121 10	سکتھیا پتّي مسماۃ مانکنور	Sikutheea Puttee Musst. Mankoonwur,.....	108	47	4	14	19	1	25	5	0	0
121 11	سکتھیا پتّي هیرا سنگھ	Sikutheea Puttee Heera Sing,h,.....	216	93	5	28	40	2	91	35	0	0
122 1	سلیم پور خاص بریار سنگھ	Sulempoor Khas Buryar Sing,h,....	315	185	8	64	40	8	120	79	0	6
122 2	سلیم پور خاص ٹھاکر پرشاد	Sulempoor Khas Thakoor Purshad,* ...	1,429	914	38	258	247	0	672	312	28	48

122	3	سلیم‌پور خاص کوبیر سنگه	Sulempoor Khas Koober Sing,h, ...	315	186	8	65	40	8	103	64	7	0
122	4	سلیم‌پور خاص گجو سنگه	Sulempoor Khas Gujjoo Sing,h, ...	315	185	8	64	40	8	133	70	0	7
122	5	سلیم‌پور خاص گرور سنگه	Sulempoor Khas Girwur Sing,h, ...	314	186	8	64	41	8	136	68	0	0
123		سمرا	Semra, ...	215	124	6	90	2	3	44	0	0	0
124		سمرجهال	Semur Jhal, ...	722	364	20	169	31	10	304	272	9	0
125	1	سمروا اجودهیا سنگه	Semurooa Ujodhya, Sing,h, ...	89	43	1	22	1	2	42	0	0	5
125	2	سمروا چین سنگه	Semurooa Chain Sing,h,	268	138	3	66	15	2	68	6	0	0
125	3	سمروا دریاو سنگه	Semurooa Duryao Sing,h, ...	90	44	2	22	1	2	42	9	0	0
125	4	سمروا سیتل سنگه	Semurooa Seetul Sing,h, ...	358	184	4	88	18	4	101	8	0	0
125	5	سمروا کهرگ سنگه	Semurooa Khurug Sing,h, ...	179	96	4	44	10	3	24	18	0	0
125	6	سمروا گرور سنگه	Semurooa Girwur Sing,h, ...	179	94	4	44	9	2	85	0	0	0
125	7	سمروا گنگا سنگه	Semurooa Gunga Sing,h, ...	268	136	3	66	15	2	70	14	0	0
126		سندرپور	Soondurpoor, ...	614	413	27	187	36	4	189	46	0	0

* A Market is held in this Village every Tuesday and Saturday.

Number in Purgunah.	Name of Village in Oordoo.	Name of Village in English.	Highest Juma of Settlement.	Total Area.	Rent Free.	Assessed Area.			Population in 1847.			
						Cultivated.		Culturable.	Hindoo.		Mahomedan and others not Hindoos.	
						Irrigated.	Unirrigated.		Cultivators.	Non-Cultivators.	Cultivators.	Non-Cultivators.
127	سوايج پور	Suwaejpoor, ...	1,615	1,175	68	257	205	79	451	261	26	10
128	سوبهولي	Soobhoulee, ...	896	516	31	212	102	9	316	119	0	3
129	سوندهلا	Soondhuela, ...	2,740	982	62	649	82	15	579	223	30	36
130	سي بسي	Saibusee, ...	793	376	4	112	167	50	221	52	0	5
131	سيدعلي پور	Said Uleepoor, ...	408	214	5	35	133	10	14	0	0	0
132 1	سيسو پور چترسنگه	Seesoopoor Chutoor Sing,h, ...	2,037	1,122	13	286	374	73	552	203	2	4
132 2	سيسو پور کهگولي سنگه	Seesoopoor K,hugole Sing,h, ...	2,038	1,121	13	287	374	73	488	232	0	6
133	شگونپور	Shugoonpoor,.....	1,062	468	26	185	153	6	286	217	0	2
134	شيخ پور	Shekhpoor, ...	1,224	804	1	308	155	4	372	173	37	8
135	صفي پور	Sufeepoor,.....	178	183	9	35	54	6	79	11	0	0
136	طاهر پور	Tahirpoor,*	299	179	6	91	27	24	0	0	0	0
137	عمرنا	Oomurna, ...	250	225	1	127	14	5	56	1	0	0

138	غازي پور	Ghazeepoor, ...	1,258	646	20	333	59	4	374	106	0	4
139	قاضي کهيرہ مجهاون	Qazee K,heruh Mujhawun, ...	130	76	1	55	3	6	25	0	0	0
140 1	کربگوان سادہ طرف بهواني سنگهہ تهوک گول	Kurbigwan Sarh turf Bhuwanee Sing,h, Thok Gol, ...	783	410	28	173	58	20	179	120	0	15
140 2	کربگوان سادہ طرف بيجو سنگهہ طرف سوبها	Kurbigwan Sarh turf Baijoo Sing,h Thok Sobhua, ...	782	410	27	172	59	21	405	213	0	8
140 3	کربگوان سادہ طرف شيو پرشاد تهوک رام چند	Kurbigwun Sarh turf Shioopurshad Thok Ramchund, ...	782	411	27	172	64	21	269	113	5	7
140 4	کربگوان سادہ طرف گرندسنگهہ تهوک لودہ	Kurbigwan Sarh turf Girund Sing,h Thok Lodhuh, ...	782	411	27	172	60	21	92	85	0	0
141	کربگوان سليم پور	Kurbigwan Suleempoor,	885	324	5	243	32	1	227	34	0	0
142	کرچلي پور	Kurchuleepoor, ...	765	503	22	218	37	6	195	10	0	4
143	کُسمرا	Kusmura,*	409	161	3	91	36	28	0	0	0	0
144	کشن پور	Kishunpoor, ...	175	250	8	81	28	7	41	0	0	0
145	ککرالي	Kukralee, ...	767	286	10	201	31	7	122	36	0	0
146	کُلگانون	Koolgaon,†	3,432	1,846	57	749	258	25	747	366	10	25
147	کليان پور	Kulyanpoor, ...	460	227	6	48	36	62	99	19	0	0

* This is an uninhabited Estate cultivated by Pahee Kasht Asamees.

† A Market is held in this Village every Wednesday and Sunday.

Number in Purgunah.	Name of Village in Oordoo.	Name of Village in English.	Highest Juma of Settlement.	Total Area.	Rent Free.	Assessed Area.			Population in 1847.			
						Cultivated.		Culturable.	Hindoo.		Mahomedan and others not Hindoos.	
						Irrigated.	Unirrigated.		Cultivators.	Non-Cultivators.	Cultivators.	Non-Cultivators.
148	کلیکا پوروہ	Kulekapoorwuh, ...	350	167	0	105	12	15	0	0	0	0
149	کمال پور	Kumalpoor, ...	1,754	524	27	328	47	29	406	240	4	5
150	کنکوکھیرہ	Kunkoo K,heruh,* ...	391	178	12	107	14	0	0	0	0	0
151	کنھرہ	Kunhruh, ...	565	247	3	71	130	2	190	26	2	0
152	کوٹیا رام پور،	Kooteea Rampoor, ...	385	317	15	130	22	47	122	37	0	0
153	کورتھا	Koortha, ...	1,135	1,108	22	113	344	86	491	59	10	2
154	کوریاني	Kooryanee, ...	555	207	19	128	23	1	52	56	0	0
155	کورہ گانون	Korhgaon, ...	659	295	17	187	25	9	222	75	7	20
156	کومھون پور	Koomhounpoor, ...	784	428	22	135	195	12	207	51	0	0
157	کوندولي	Koondoulee, ...	1,777	1,187	35	492	114	31	598	179	13	0
158	کونرني	Konrnee, ...	1,963	1,107	32	567	140	21	442	161	4	5
159 1	کونروا مردن پنچم سنگھ	Konrwa Murdun Punchum Sing,h,	88	52	2	31	7	1	14	28	0	0
159 2	کونروا مردن جواھر سنگھ	Konrwa Murdun Juwahir Sing,h,...	88	52	1	31	7	1	15	35	0	0

159 3	كونڑوا مردن سرنام سنگه	Konrwa Murdun Surnam Sing,h, ...	88	52	2	31	7	1	14	32	0	0
159 4	كونڑوا مردن ناهر سنگه	Konrwa Murdun Nahur Sing,h, ...	264	157	4	95	22	4	77	124	0	0
160	كونڑوا مكرند	Konrwa Mukrund, ...	528	332	32	140	81	17	219	212	0	9
161	كُهجهوپور	K,hoojhoupoor, ...	1,072	588	9	220	100	16	242	70	0	0
162	كُهجهولي	K,hoojhoulee, ...	1,368	542	19	268	92	68	189	75	0	0
163	كهروٹي	K,huroutee, ...	2,368	706	46	370	178	18	486	235	36	29
164	كيسا كهيرة	Keesa K,heruh,.....	995	459	13	173	145	11	160	10	0	0
165	گڑهي ڈال سنگه	Gurhee Dal Sing,h, ...	249	116	8	99	8	1	99	46	0	0
166	گڑهي كيسريسنگه	Gurhee Kesree Sing,h,	249	151	12	77	25	0	66	71	0	0
167	گنگ بهُو	Gungbheo, ...	478	238	12	75	30	106	107	2	0	0
168	گوپال پور بلديو بخش	Gopalpoor Buldeo-bukhsh, ...	1,424	766	89	329	84	35	487	260	0	10
169	گوپال پور نڈهان سنگه	Gopalpoor Nidhan Sing,h, ...	1,458	761	64	226	209	19	436	377	0	19
170	گوري	Gouree, ...	469	459	31	126	47	8	143	110	5	5
171	گوريا	Goorya, ...	706	322	33	105	99	16	157	76	6	8
172	گوري ككرا	Gouree Kukra, ...	425	424	12	76	74	7	140	24	0	0
173	گوگرا	Gogra, ...	1,929	1,575	16	410	286	450	188	52	0	0

* This is an uninhabited Estate cultivated by Pahee Kasht Asamees.

Number in Purgunuh.	Name of Village in Oordoo.	Name of Village in English.	Highest Juma of Settlement.	Total Area.	Rent Free.	Assessed Area.			Population in 1847.			
						Cultivated.		Culturable.	Hindoo.		Mahomedan and others not Hindoos.	
						Irrigated.	Unirrigated.		Cultivators.	Non-Cultivators.	Cultivators.	Non-Cultivators.
174	لاهورپور	Lahourpoor, ...	578	252	7	158	42	4	190	58	42	19
175	لچهمن کهیره	Luch'hmun K,heruh,..	1,178	1,167	33	205	230	83	115	19	0	0
176	مانجهه کهور	Maujh K,hor, ...	2,541	1,188	39	625	38	52	486	327	0	6
177	متهرا کهیره	Muthoora K,heruh, ...	354	246	0	96	41	107	52	2	0	0
178	محسن پور	Mohsunpoor, ...	126	73	1	38	12	3	18	4	0	0
179	مُحَمَّدپور موندر	Mohummudpoor Moondur, ...	701	263	18	191	17	21	135	51	0	2
180	مدارپور	Mudarpoor,*	527	383	17	180	86	1	359	592	0	10
181	منڈلوا	Mudilwa, ...	275	103	8	61	15	0	223	42	0	0
182	ملخان پور	Mulk,hanpoor, ...	744	480	9	162	56	148	240	66	0	0
183	مندهنان	Mundhunan, ...	865	288	28	146	50	8	275	178	15	6
184	موهي پور	Mouheepoor,†	405	365	14	35	126	11	0	0	0	0
185 1	مهاراج پور پٹي بربند سنگه	Muharajpoor Puttee Burbund Sing,h,..	753	332	17	119	108	6	179	89	4	8

185 2	مهاراج‌پورپٹّي بهوپ سنگه	Muharajpoor Puttee Bhoop Sing,h,.....	283	123	6	39	45	2	113	28	0	0
185 3	مهاراج‌پورپٹّي جعفري بيگم	Muharajpoor Puttee Jafree Begum, ...	2,424	994	52	377	284	17	448	376	0	32
185 4	مهاراج‌پورپٹّي درگاپرشاد	Muharajpoor Puttee Doorgapurshad, ...	658	291	15	107	92	5	115	37	0	9
185 5	مهاراج‌پورپٹّي ديپا سنگه	Muharajpoor Puttee Deepa Sing,h,.....	501	223	11	79	75	4	82	65	0	0
185 6	مهاراج پورپٹّي‌مني‌سنگه	Muharajpoor Puttee Moonnee Sing,h,...	282	123	5	39	47	2	89	62	0	4
185 7	مهاراج‌پور پٹّي ميدني سنگه	Muharajpoor Puttee Mednee Sing,h, ...	501	222	11	79	74	4	166	15	0	5
185 8	مهاراج‌پورپٹّي‌نرند سنگه	Muharajpoor Puttee Nirund Sing,h, ...	282	123	5	39	47	2	88	46	0	2
185 9	مهاراج‌پور پٹّي هيرا سنگه محال رسال‌سنگه	Muharajpoor Puttee Heera Sing,h, Muhal Risal Sing,h,...	334	222	12	53	99	3	60	44	0	0
186	مهرولي	Muhroulee, ...	614	601	4	125	174	56	157	2	0	0
187	مهولي	Muholee, ...	3,728	1,678	112	781	400	59	1,175	474	11	18
188	مهوليا	Muholeea, ...	344	548	0	30	98	40	57	13	0	0
189	مهوه‌گانون	Muhoouhgaon, ...	2,912	1,793	69	576	411	446	916	385	16	36

* This Village was held rent-free from 1214 to 1247 Fy., by Umur Sing,h, and was resumed at the time of the last Settlement.
† This is an uninhabited Estate cultivated by Pahee Kasht Asamees.

Number in Purgunah.	Name of Village in Oordoo.	Name of Village in English.	Highest Juma of Settlement.	Total Area.	Rent Free.	Assessed Area.			Population in 1847.			
						Cultivated.		Culturable.	Hindoo.		Mahomedan and others not Hindoos.	
						Irrigated.	Unirrigated.		Cultivators.	Non-Cultivators.	Cultivators.	Non-Cultivators.
190	ناگاپور	Nagapoor, ...	1,811	1,020	76	336	230	21	317	224	2	0
191	نراین‌پور ساده	Nurayunpoor Sarh, ...	771	517	10	180	52	36	142	22	0	0
192	نراین‌پور سلیم‌پور	Nurayunpoor Sulem-poor, ...	858	465	50	193	52	9	338	322	3	2
193	نرورا	Nuroura, ...	677	274	38	159	22	3	233	121	0	9
194	نرول	Nurwul,*	2,488	1,037	98	523	203	22	1,278	774	61	180
195	نسندہ	Nusunduh,.....	754	305	22	136	35	94	380	132	0	12
196	نوگوان	Nouguwan, ...	2,627	1,444	68	332	511	59	560	345	4	19
197	نیوادہ اوجاگر	Newaduh Oojagur, ...	1,453	1,364	20	67	535	192	246	12	6	0
198	نیوادہ بوسر	Newaduh Bousur, ...	829	344	19	173	64	2	142	36	0	0
199	نیوادہ بھرتوا	Newaduh Bhurthooa,..	502	513	11	78	163	21	101	17	3	0

200	هاتهي پور	Hatheepoor, ...	3,900	1,849	49	874	231	9	719	312	46	68
201	هاتهي گانون	Hatheegaon, ...	3,224	1,177	20	789	86	21	990	176	10	6
202	هرچند کهيرہ	Hurchund K,heruh, ...	1,989	816	37	448	124	7	668	372	0	8
		Total,.....	2,57,874	1,31,536	5,368	51,504	23,800	7,110	64,580	30,118	1,084	2,403

* A Market is held in this Village every Tuesday and Friday.

R. MONTGOMERY,
Collector and Magistrate.

CAWNPOOR,
Collector's Office, June, 1848.

J. C. SHERRIFF, MILITARY ORPHAN PRESS.

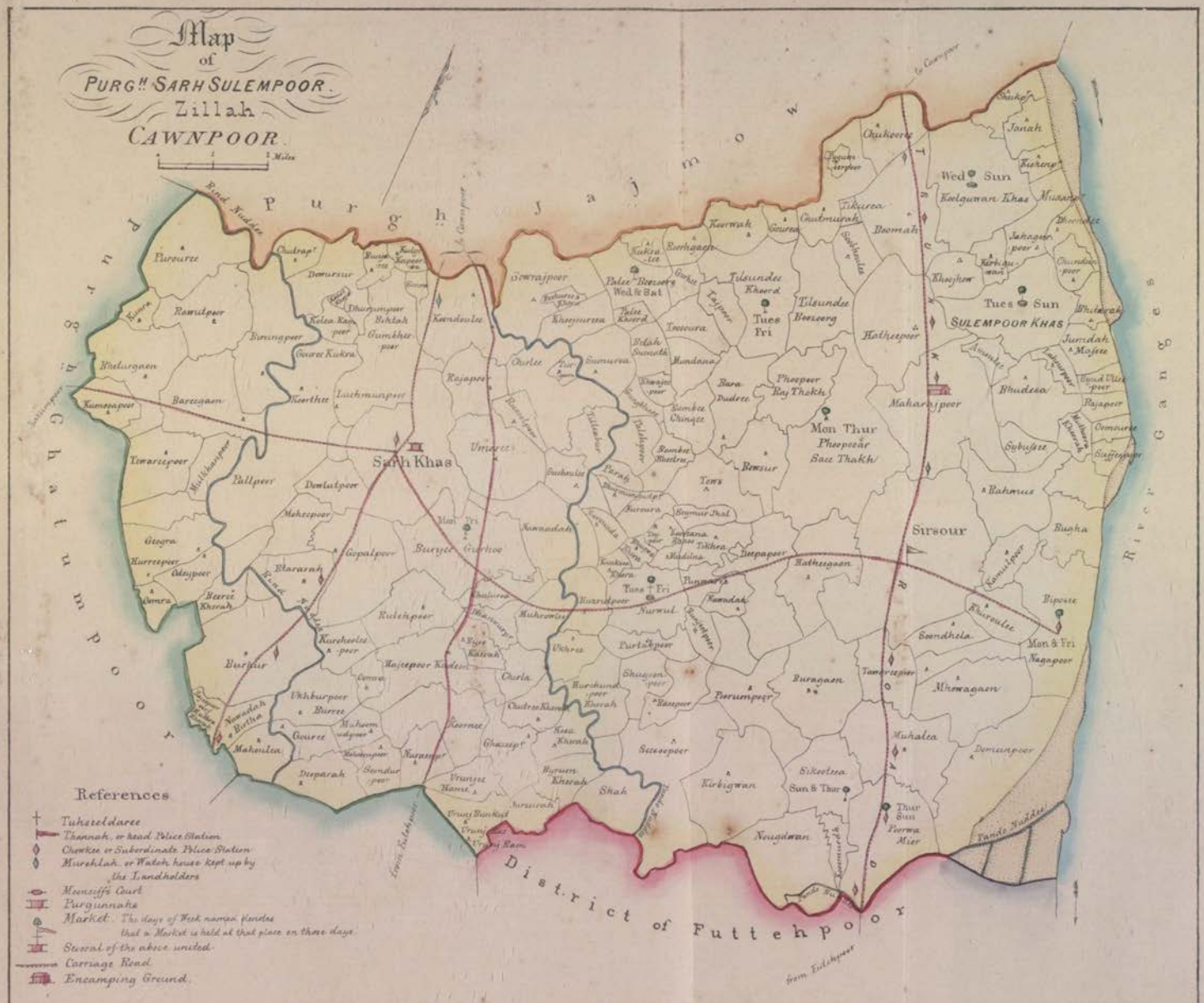
Map of Purgh Sarh Sulempoor Zillah Cawnpoor
Miles
Purgh Jajmow
Purgh Ghatumpoor
River Ganges
District of Futtehpoor
Sarh Khas
Sirsour
Mon Thur
Phoopoor Saee Thakh
Tues Sun
Sulempoor Khas
Wed Sun
Tues Fri
Mon & Fri
Sun & Thur
Thur Sun
Poorwa Mier
Pallpoor
Gopalpoor
Burjee Giorhoo
Nawadah
Nurwul
Purtabpoor
Shah
Kirbigwan
Nougdwan
Sikooteea
Puragaon
Mhowagaon
Muhalea
Domeenpoor
Soondhela
Bipoee
Bugha
Rahmus
Bhudesa
Maharajpoor
Hatheepoor
Tilsundee Khoord
Tilsundee Boozorg
Tilsundee Khoord
Boorwah
Chukooree
Tikurea
Chutmurah
Gourea
Koorwah
Sowrajpoor
Palee Boozoorg
Wed & Sat
Khoojourea
Tooroura
Mundana
Bara Dudree
Phoopoor Raj Thakh
Bambee Chinqee
Bambee Bhedree
Tews
Bowsur
Deepapoor
Hatheegaon
Tiwarcepoor
Mulkhanpoor
Gtogra
Hurreepoor
Odeypoor
Oomra
Beerze Kherah
Burhur
Nawadah Birtha
Mahoulea
Gouree
Deoparah
Kurcheolee poor
Hajeepoor Kadeon
Rulehpoor
Ukhburpoor
Burree
Muhoomudpoor
Nuraenpoor
Seondur poor
Kooree
Ghazeepoor
Chirla
Chutree Khenah
Nosa Khenah
Hurwul Kherah
Shah
Sicsoopoor
Poorumpoor
Hurchund poor
Kherah
Shugoon poor
Rasepoor
Ukhree
Purtabpoor
Nawadah
Tuss Fri
Nurwul
Hurzidpoor
Mukhrowlee
Kurkuda
Kuhra
Tikhra
Madilna
Seymur Jhal
Tows
Bowsur
Sirsour
Khuroulee
Mon & Fri
Nagapoor
Bhitarah
Jumdah Massee
Rajapoor
Oomouree
Suffeepoor
Sybussee
Jahageer poor
Chundun poor
Khoojhow
Kirbigwan
Janah
Kishenpoor
Muzanpoor
Dhoondee
Chukooree
Pooruwa Kherah
Pooruwa Mier
Pando Nuddee
Rind Nuddee
Irwin Futtehpoor
from Futtehpoor
to Cawnpoor
References
Tuhseeldaree
Thannah, or head Police Station
Chowkee or Subordinate Police Station
Murehlah, or Watch house kept up by the Landholders
Moonsiffs Court
Purgunnahs
Market. The days of Week named denotes that a Market is held at that place on those days.
Several of the above united.
Carriage Road
Encamping Ground.

00104520

Digitized with financial assistance from

Government of Maharashtra

on 01 February, 2020